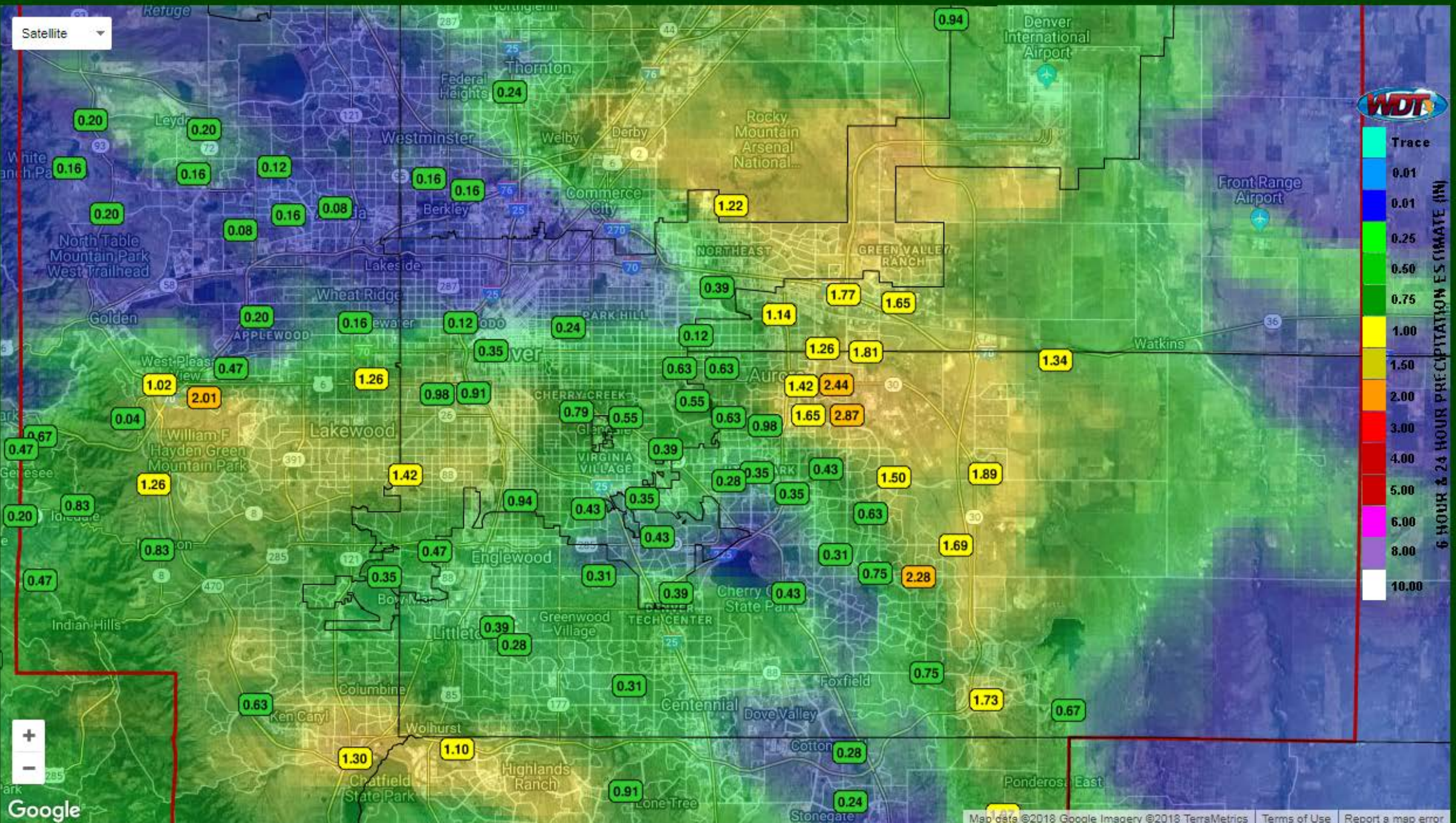


July 23, 2018

Screenshots

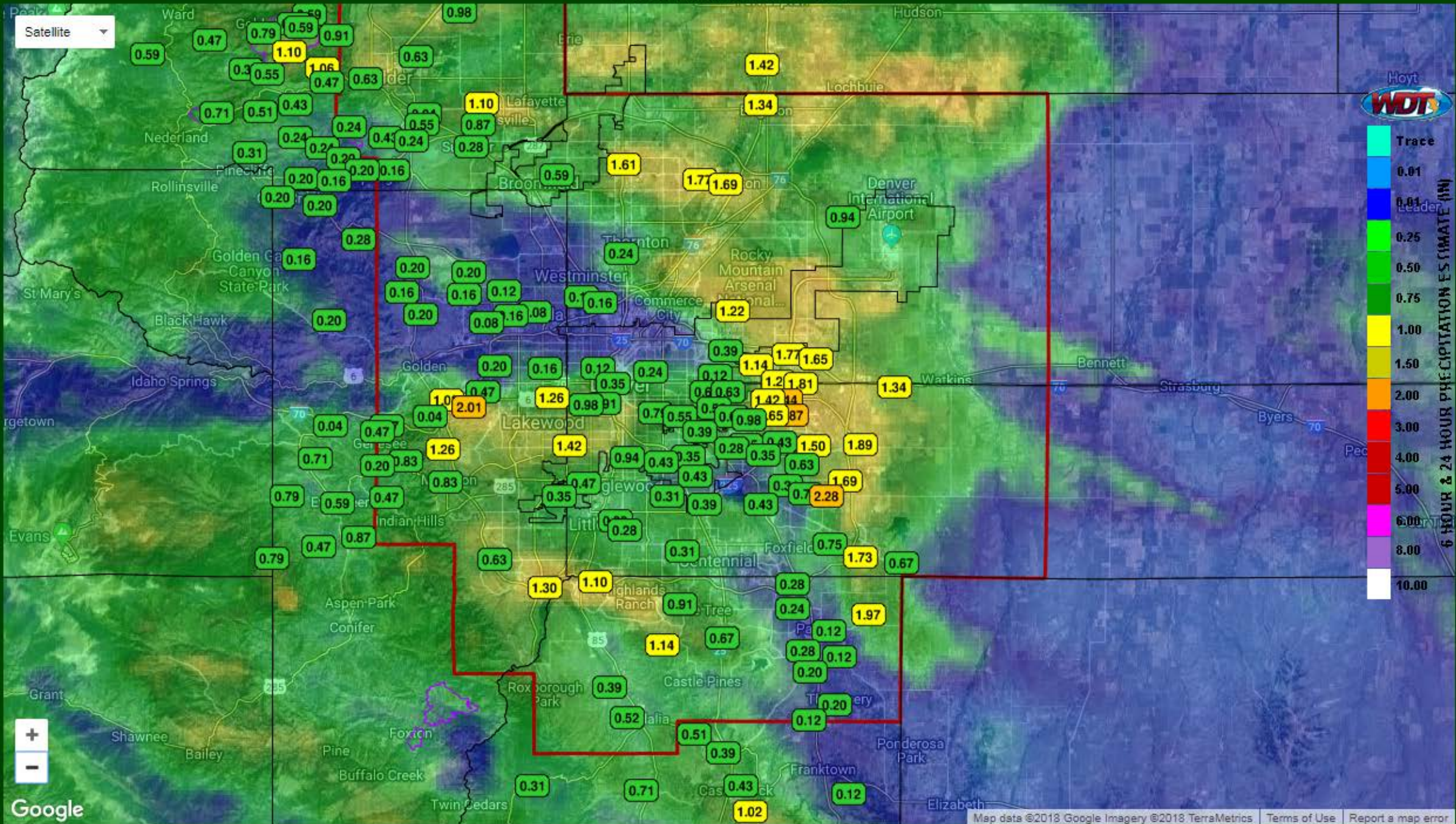
ALERT GMap

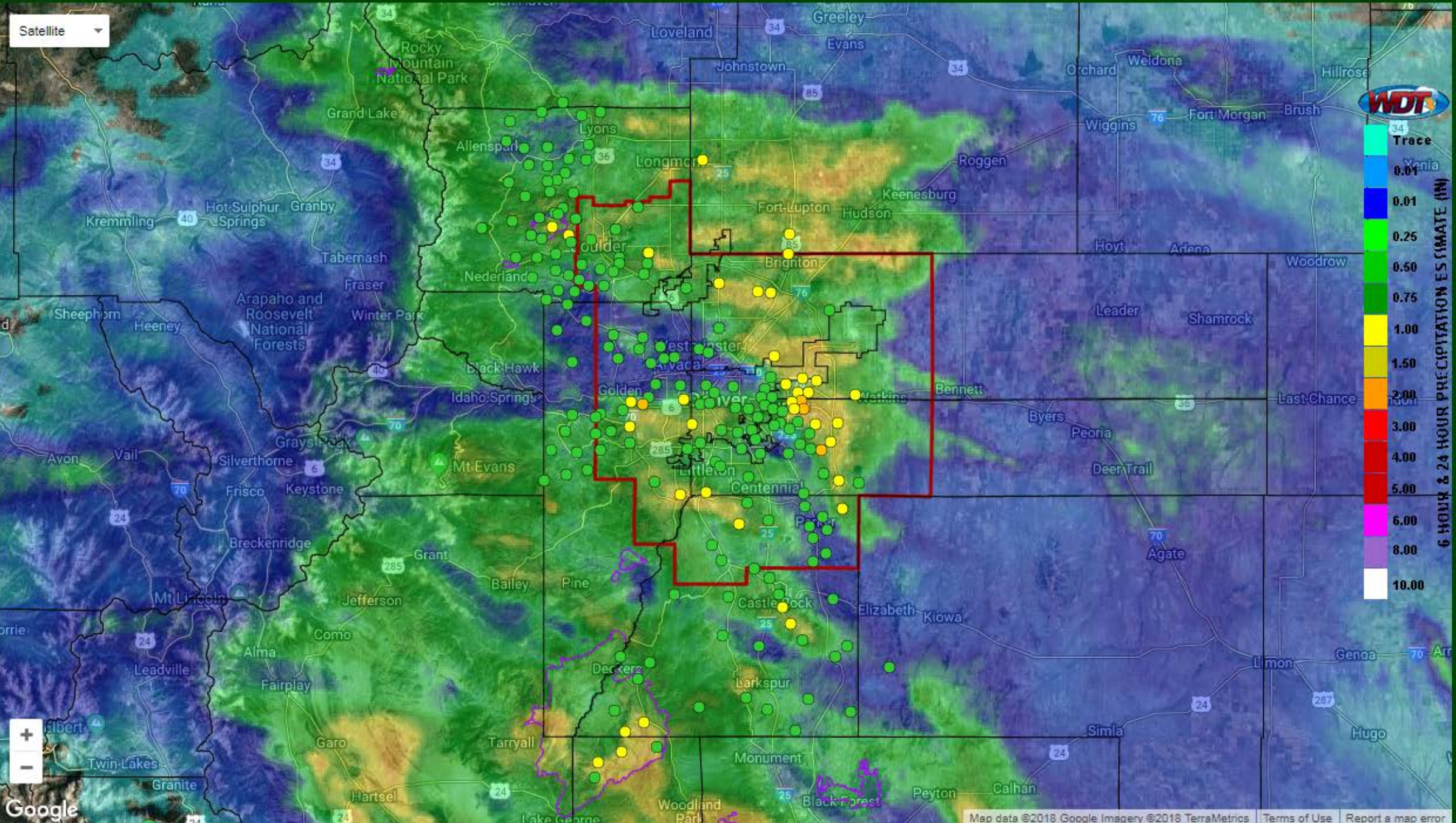
24-hour Rainfall: 2018-07-24 12:02



ALERT GMap

24-hour Rainfall: 2018-07-24 12:04

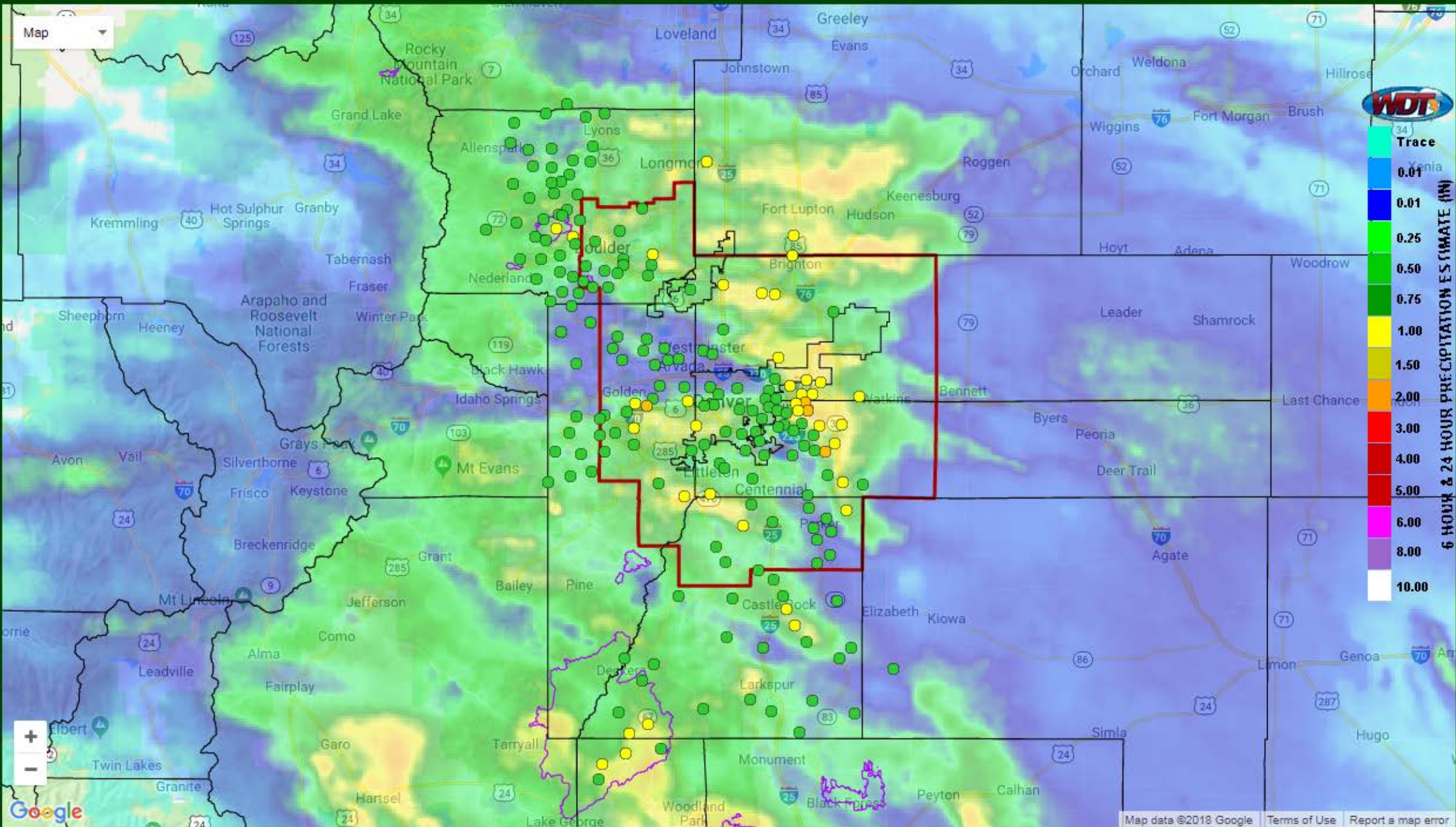






ALERT GMap

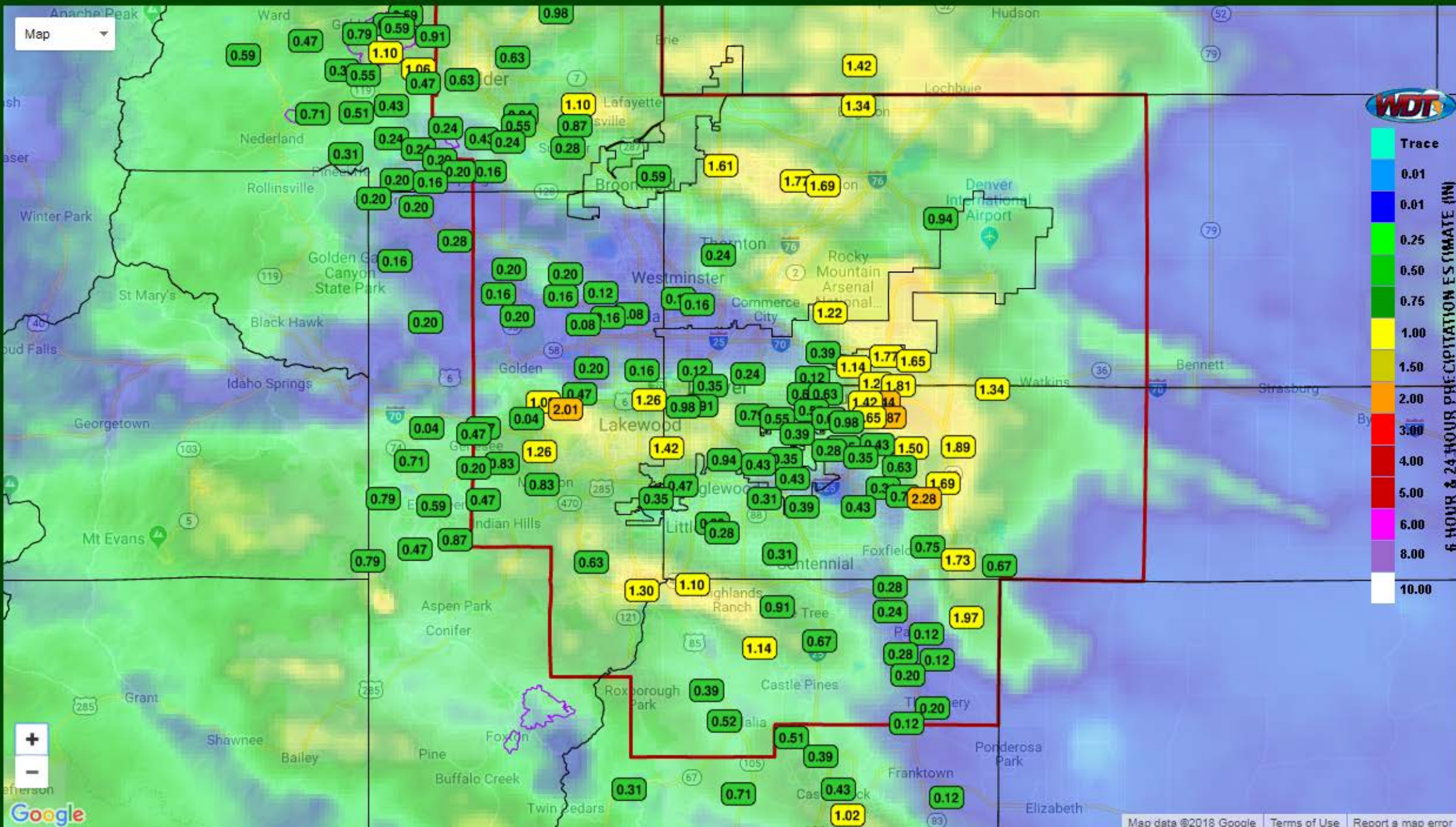
24-hour Rainfall: 2018-07-24 12:06





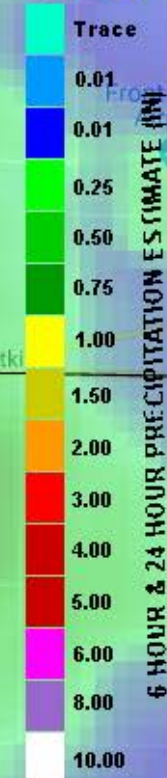
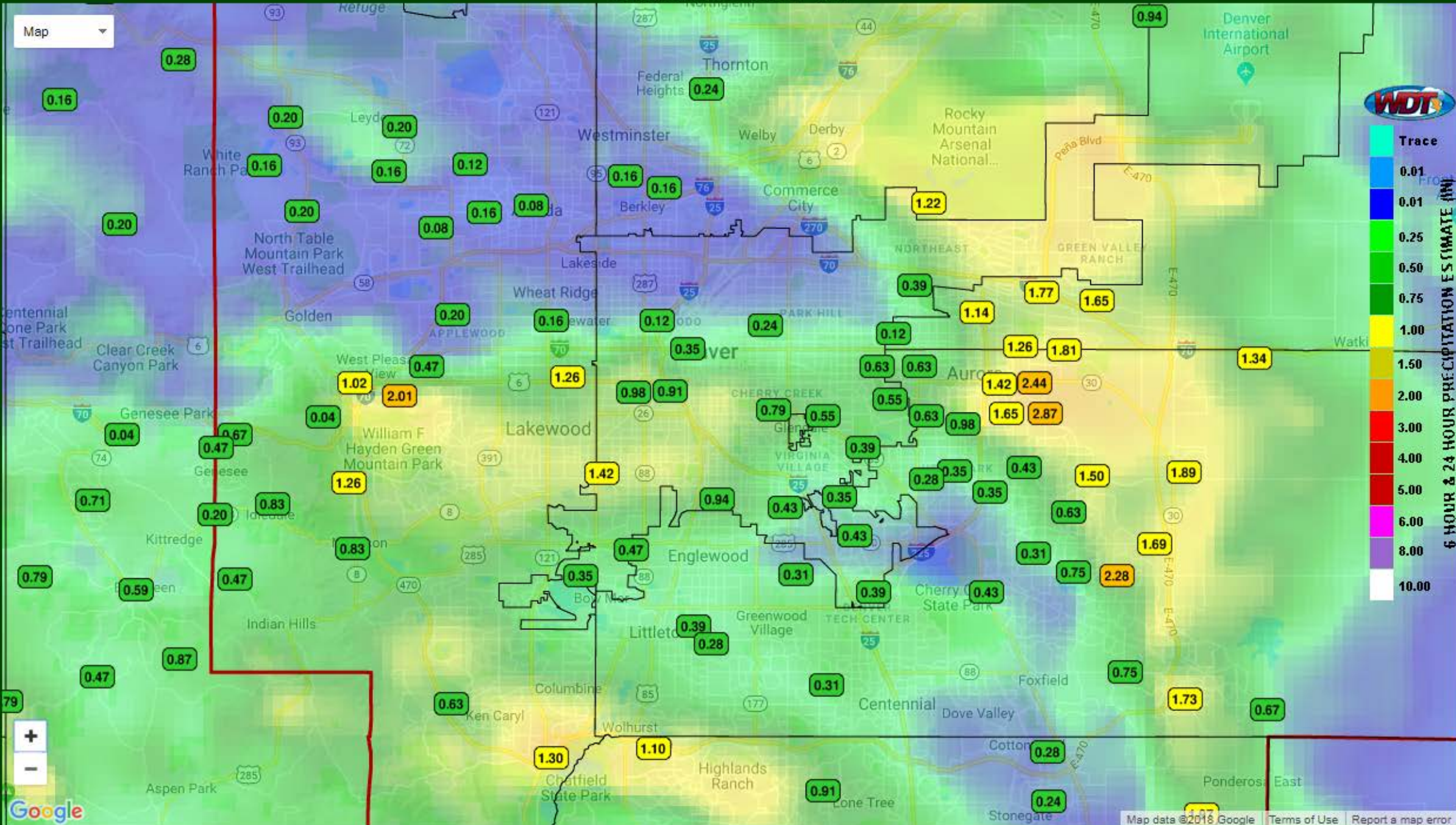
ALERT GMap

24-hour Rainfall: 2018-07-24 12:06



ALERT GMap

24-hour Rainfall: 2018-07-24 12:08





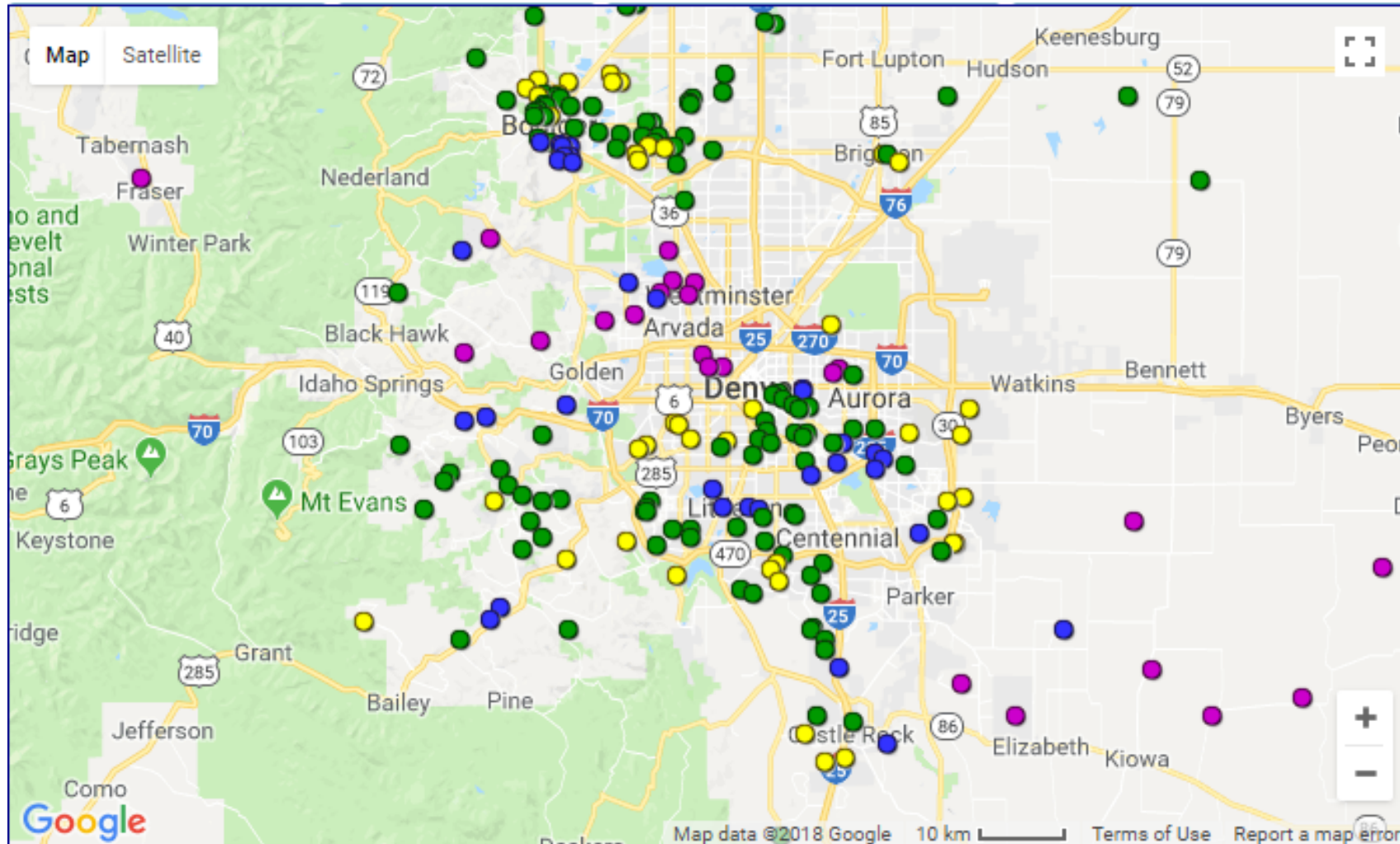
CoCoRaHS Precipitation Map

Date: 07/24/2018
Country: USA
State: CO
Units: US Units

- Zero
- Trace
- 0.01 - 0.21 in.
- 0.22 - 0.42 in.
- 0.43 - 1.04 in.
- 1.05 - 2.48 in.
- 2.49 - 3.72 in.
- 3.73 - 4.12 in.

Show US Active Fire Perimeters

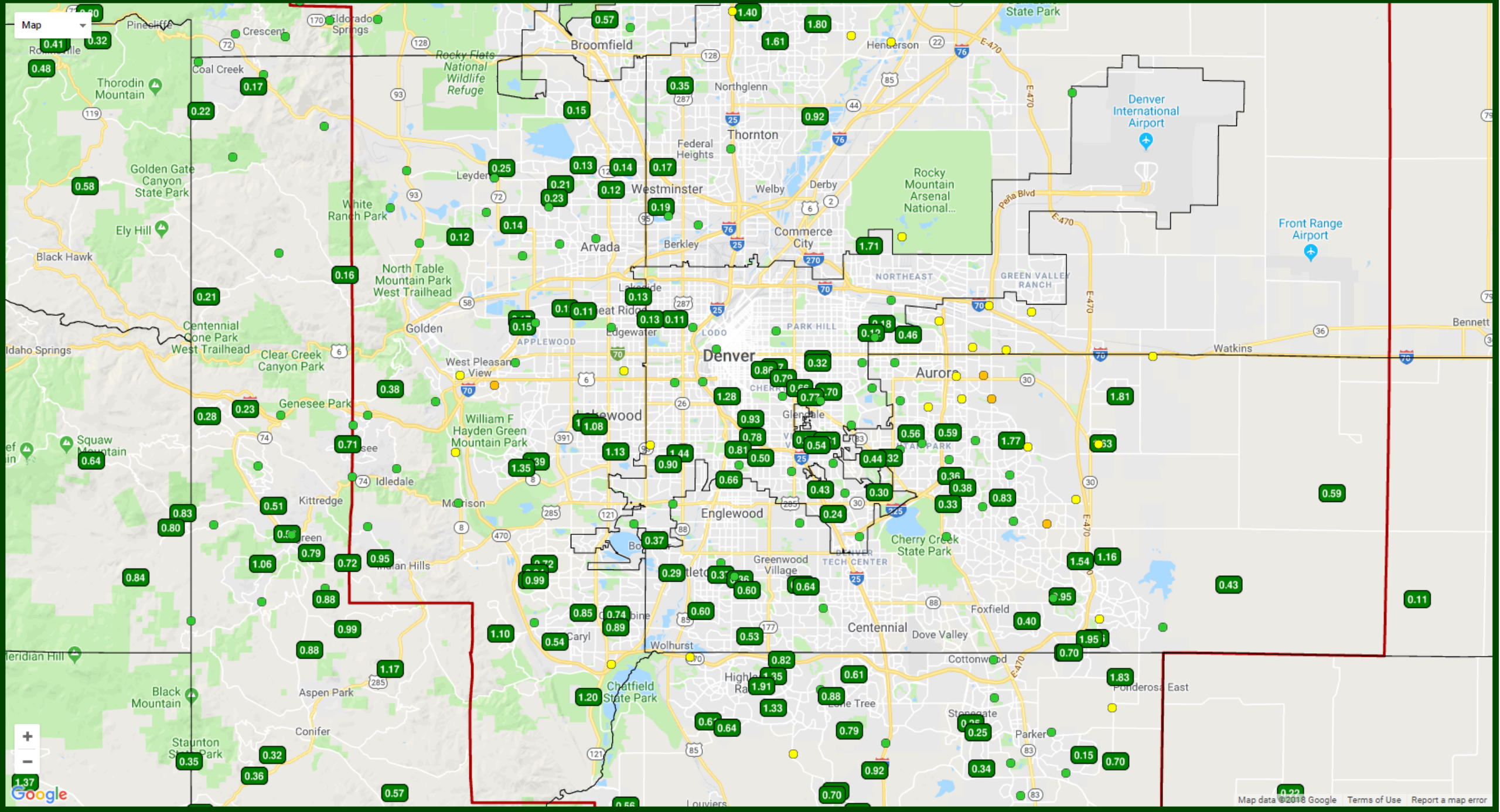
Source: [GEOMAC](#). GEOMAC wildfire data layers courtesy of the [U.S. Geological Survey](#).



Obs Date	Obs Time	Station Number	Station Name ▲	Precip (in.)	Snowfall (i...)	Snow Depth (i...)	Snow Depth SWE (in.)
2018-07-24	07:00 AM	CO-WE-352	Aurora 1.1 WSW	0.05	NA	NA	NA
2018-07-24	07:00 AM	CO-AR-270	Aurora 0.7 WSW	0.59	NA	NA	NA
2018-07-24	07:00 AM	CO-AR-319	Aurora 10.0 SSE	1.95	NA	NA	NA
2018-07-24	08:00 AM	CO-AR-225	Aurora 12.4 SSE	2.16	NA	NA	NA
2018-07-24	07:30 AM	CO-AR-313	Aurora 2.1 ESE	1.77	NA	NA	NA

ALERT GMap

Combined ALERT/CoCoRaHS Rainfall Map, Timestep: 24-hours, 7/24/2018 07:00



Map

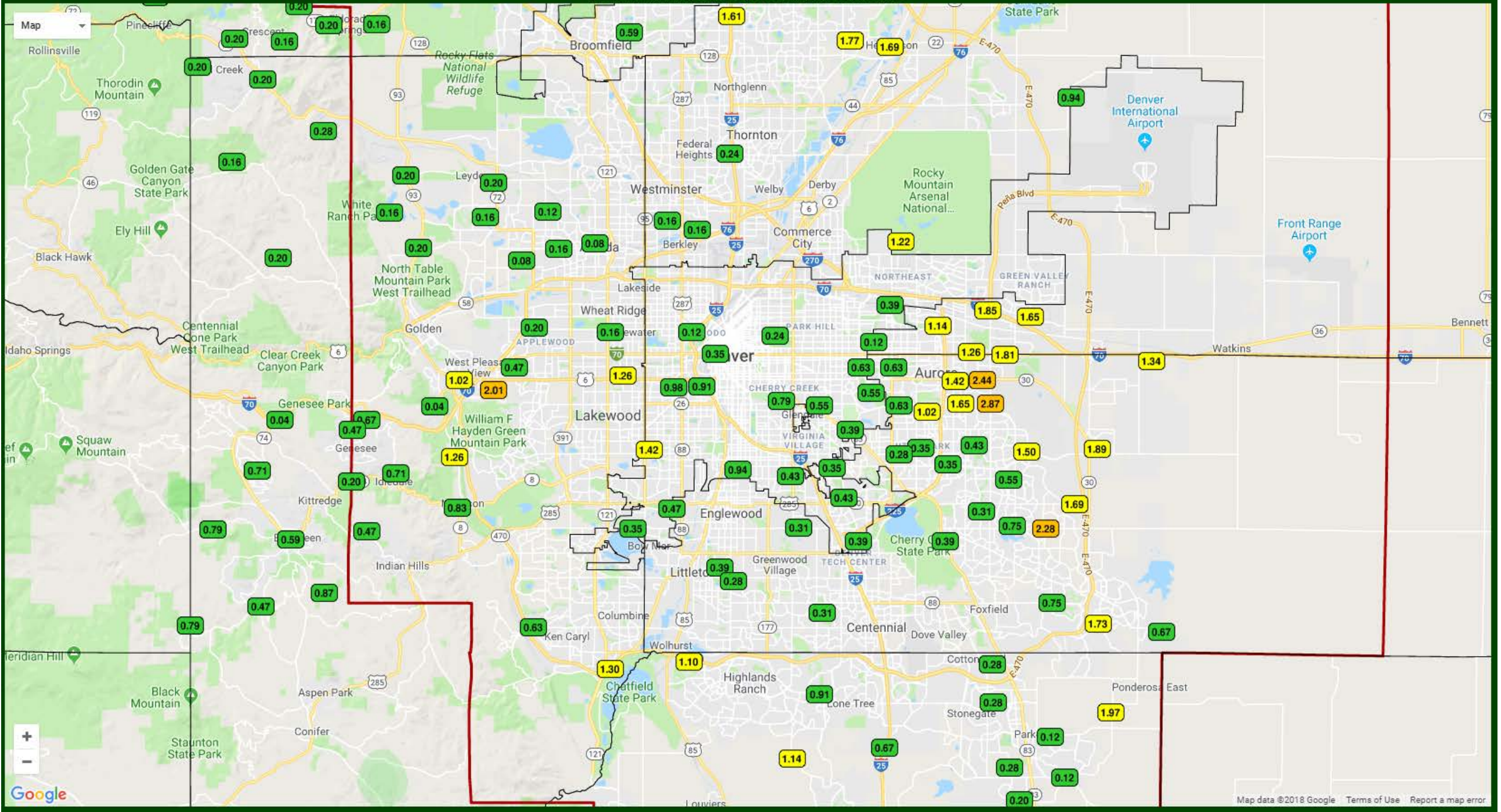
+

-

Google

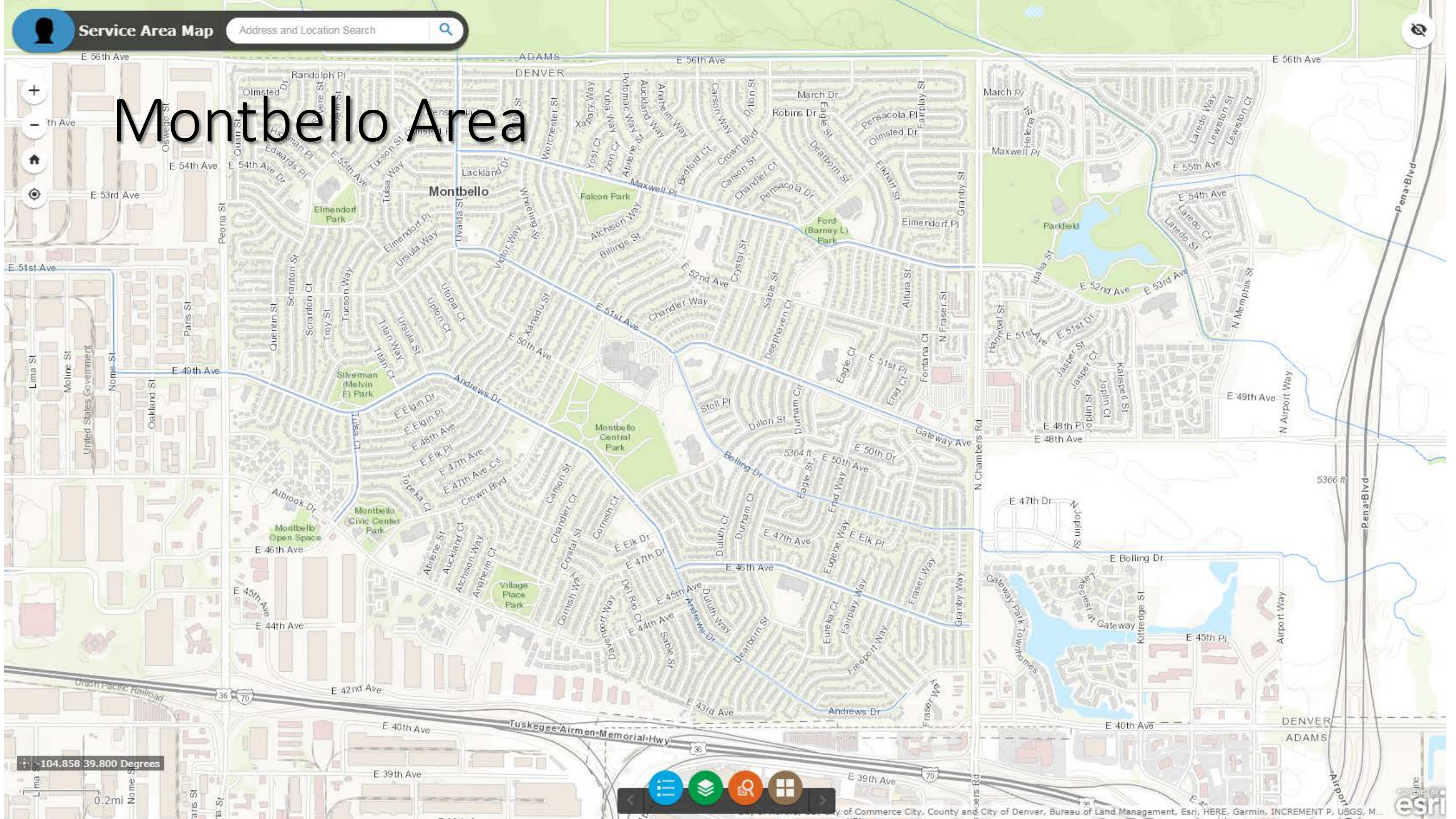
ALERT GMap

ALERT Rainfall Map, Timestep: 24-hours, 07/24/2018 07:00





Montbello Area



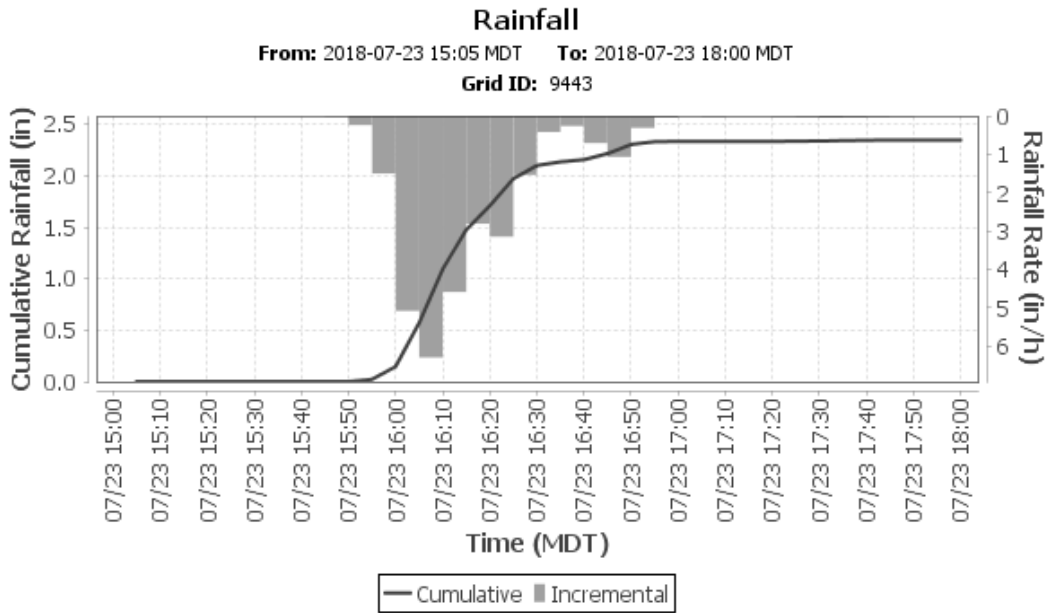
-104.858 39.800 Degrees

0.2mi

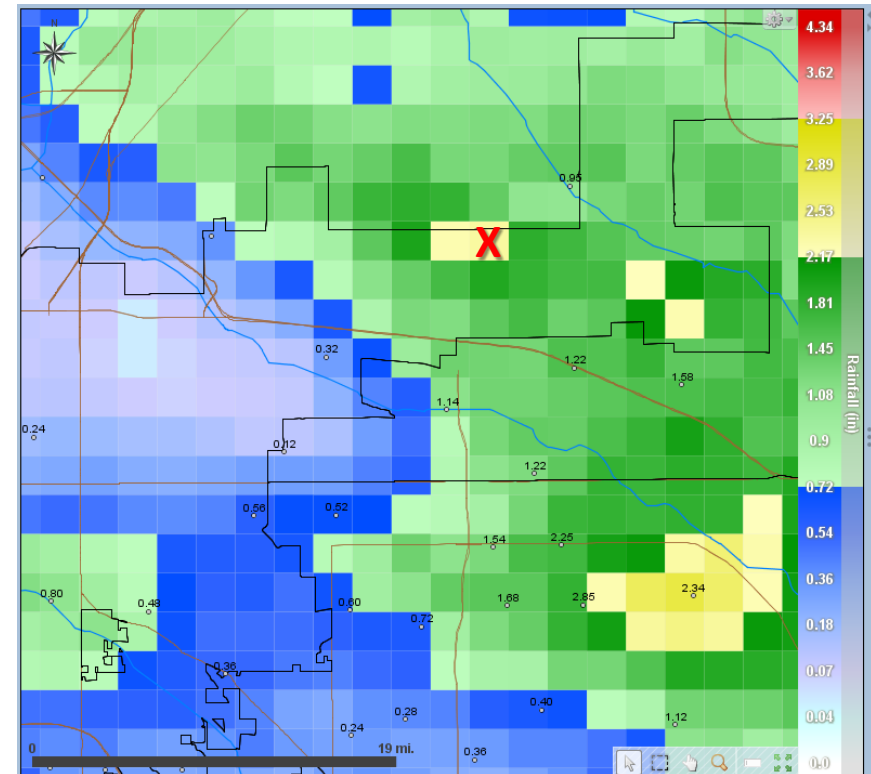


July 23, 2018 Rainfall (~1-hour duration)

Montbello Area along 56th Avenue



RainView GARR



RainView 5-Minute GARR

Loaded Data - Custom Total

Start: 2018-07-23 14:00 MDT
End: 2018-07-23 19:00 MDT
Product: NRT
ID: 10396
Value: 0.1 in.

[Show Animation](#)

Load Data

Period:
Start:
End:

KFTG Overview

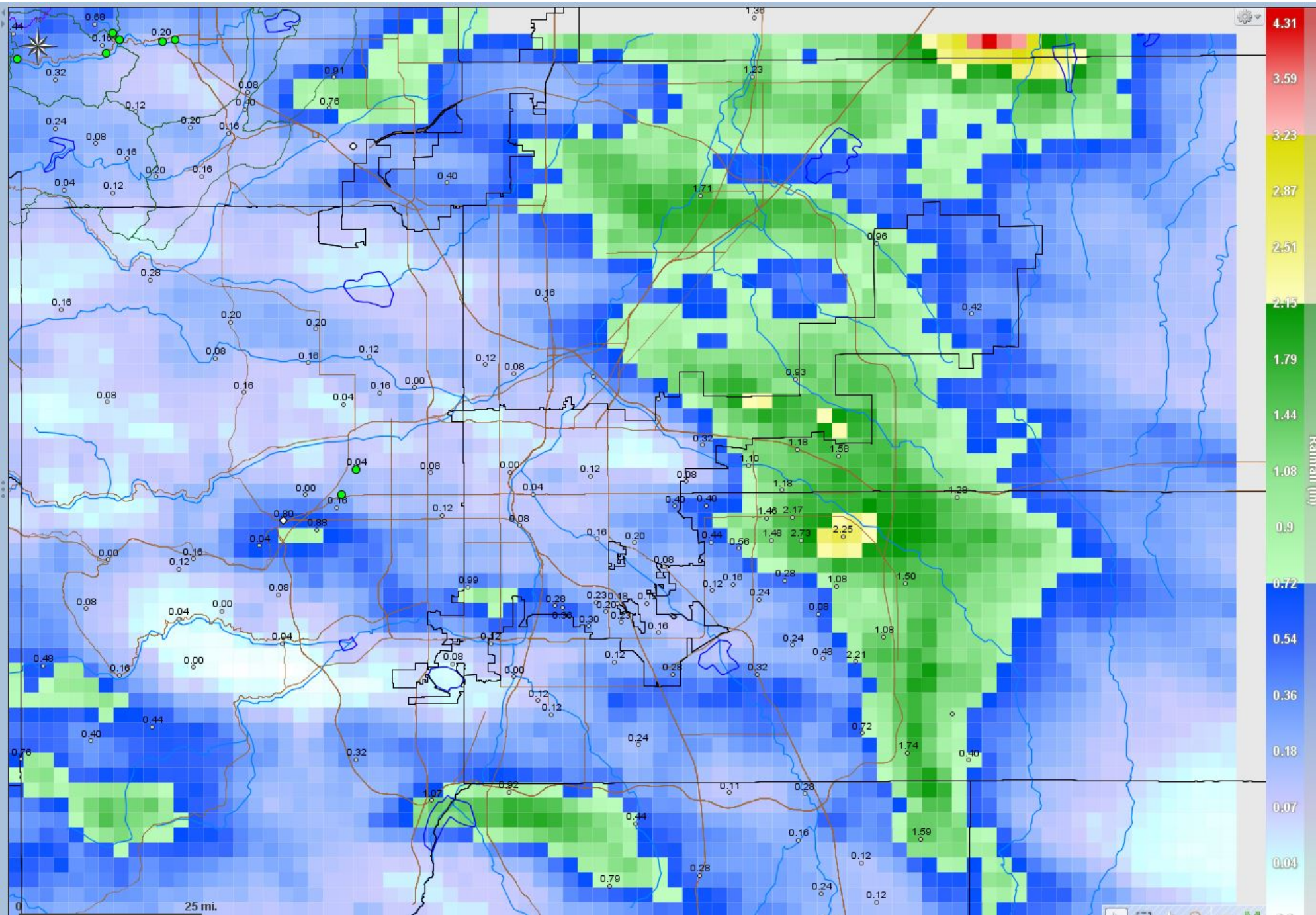
2018/09/18 15:15:11 MDT



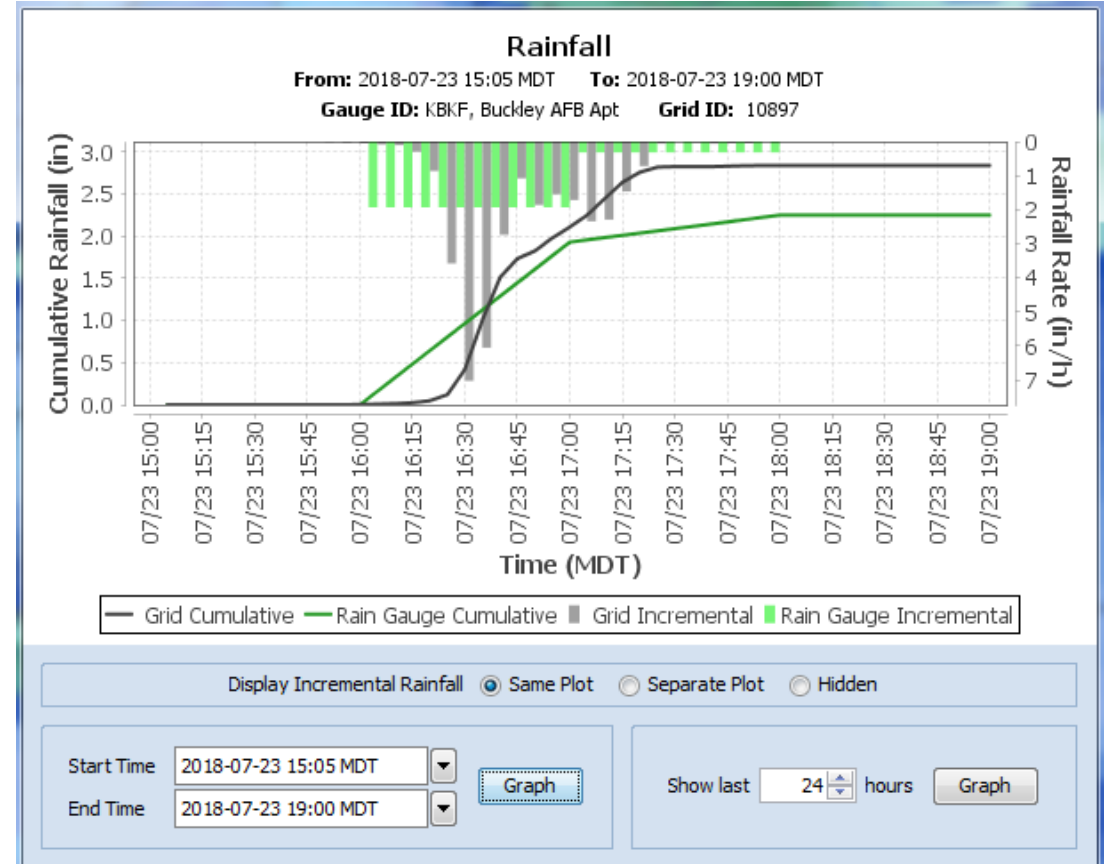
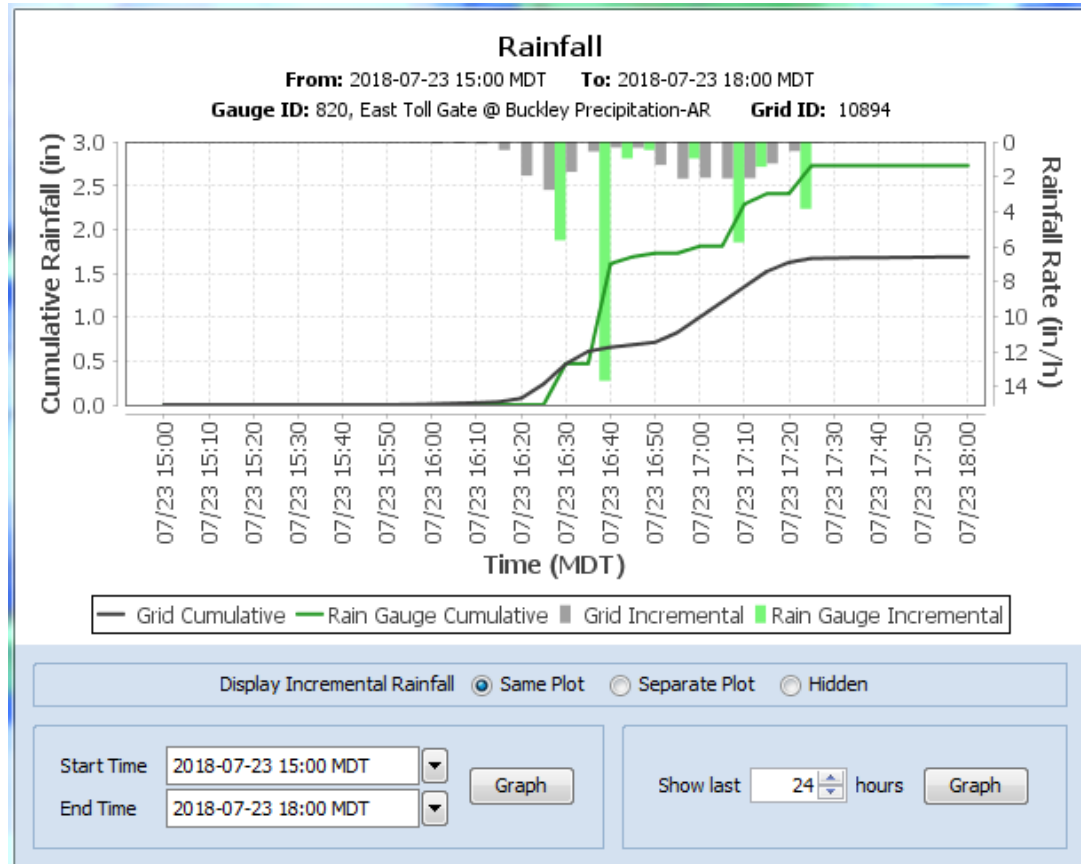
© 2018 Viewx & Associates, Inc.

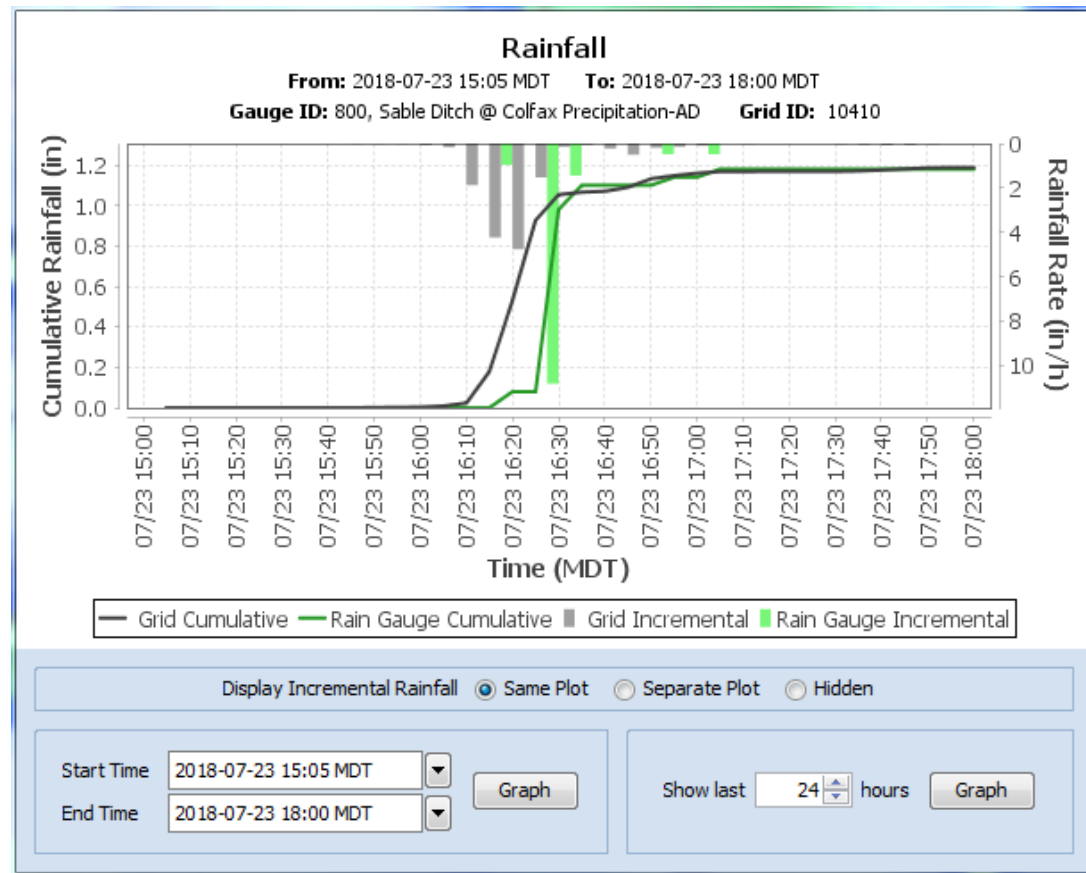
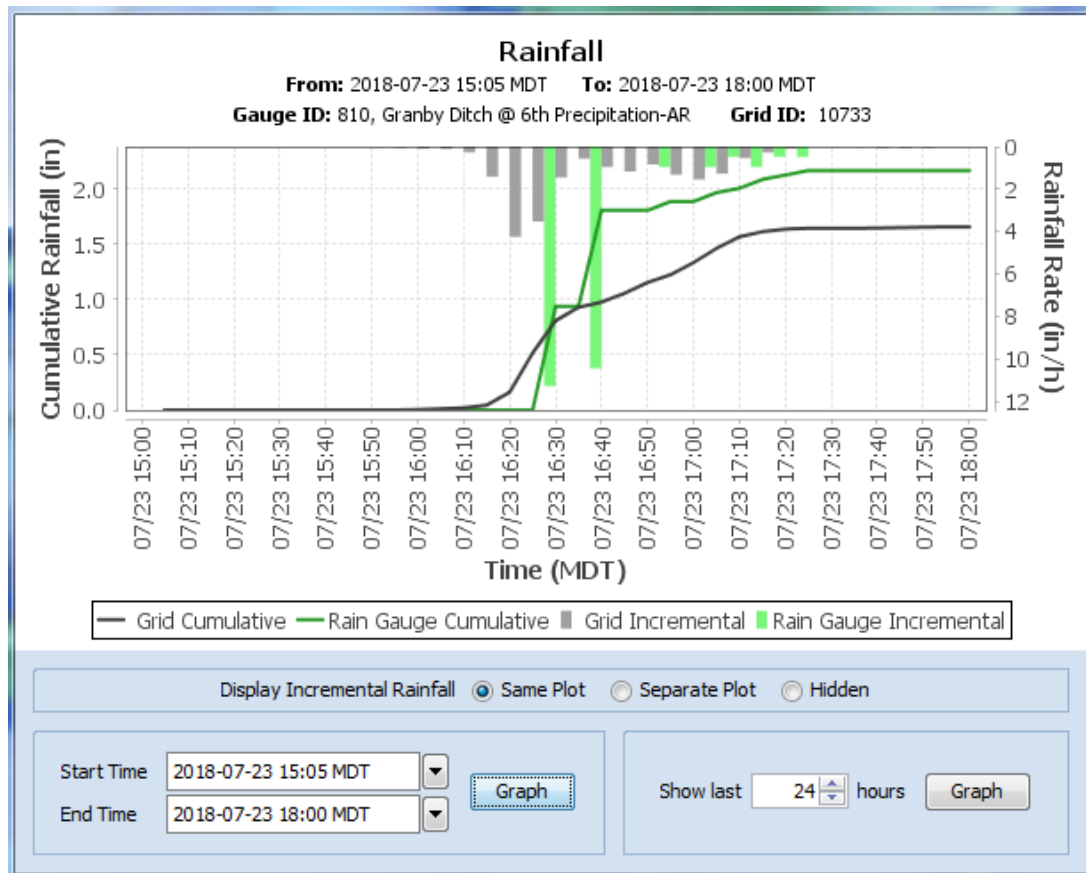
4 of 12

24 Hour Input History



RainView Plots





RainVieux 5-Minute GARR

Loaded Data - Custom Total

Start: 2018-07-23 14:00 MDT
End: 2018-07-23 19:00 MDT
Product: NRT
ID: 7169
Value: 0.46 in.

[Show Animation](#)

Load Data

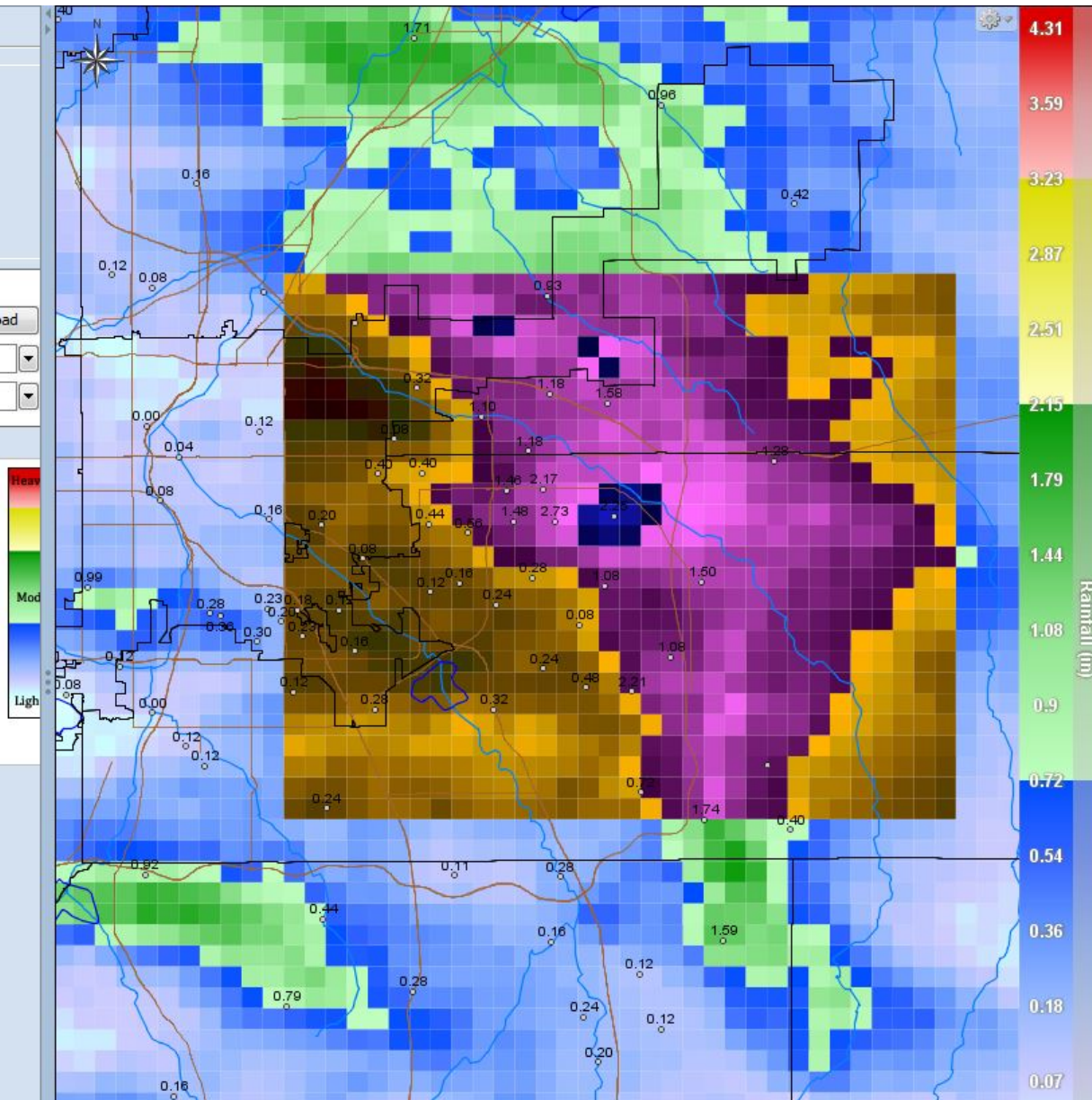
Period: Custom
Start: 2018-07-23 14:00 MDT
End: 2018-07-23 19:00 MDT

KFTG Overview

2018/09/18 10:39:49 MDT



5 of 12



Data Download

Domain

1-km Pixels

ID Selection:

831

9111
9112
9113
9114
9115

Range

Events: Display

Start: 2018-07-23 14:00 MDT

End: 2018-07-23 19:00 MDT

Options

Format: ID-TIME (in)

Interval: 5-Minute

Include Shapefile

Email Download Link

Download

Domain: 1-km Pixels

Start: 2018-07-23 14:00 MDT

End: 2018-07-23 19:00 MDT

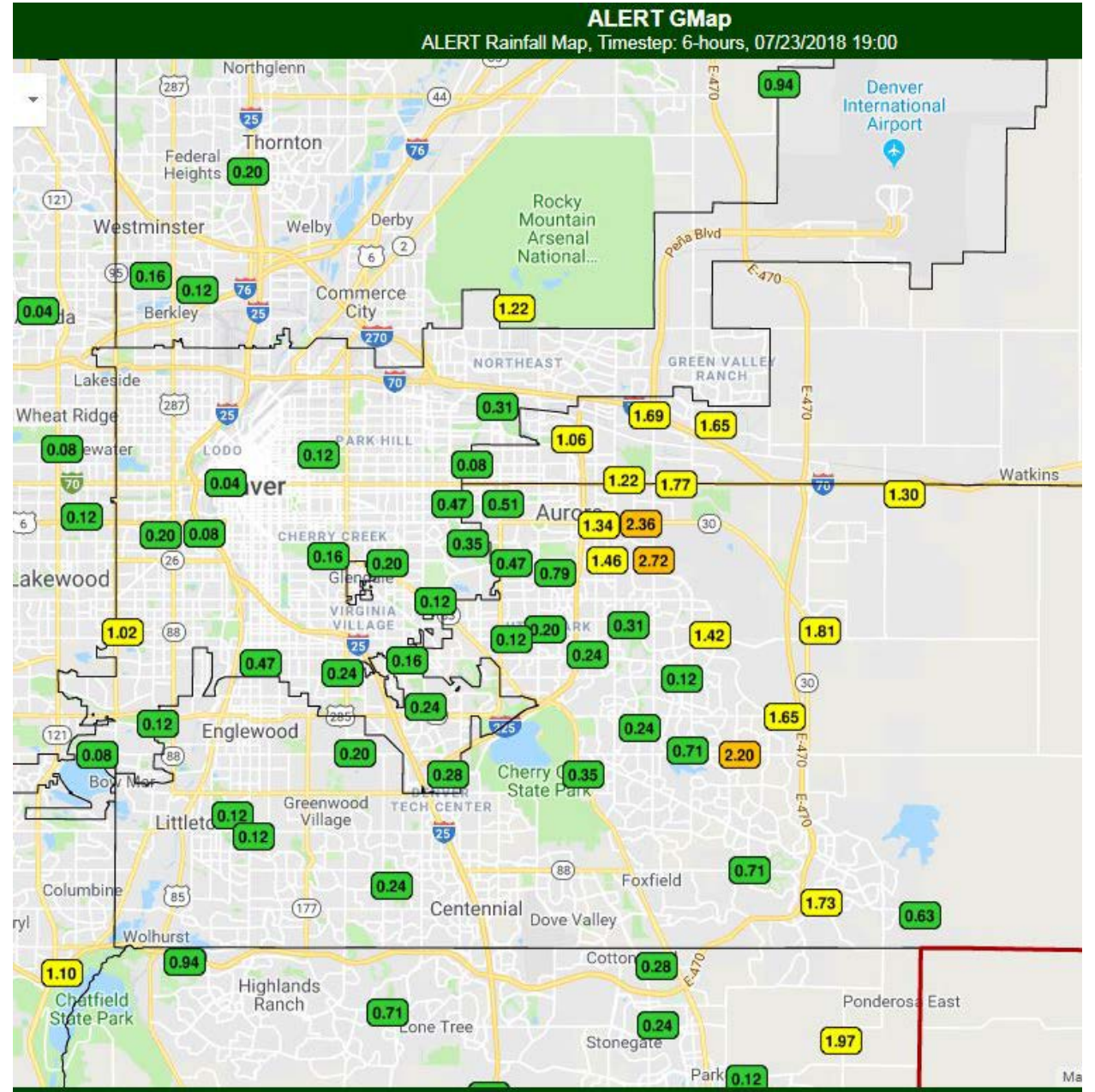
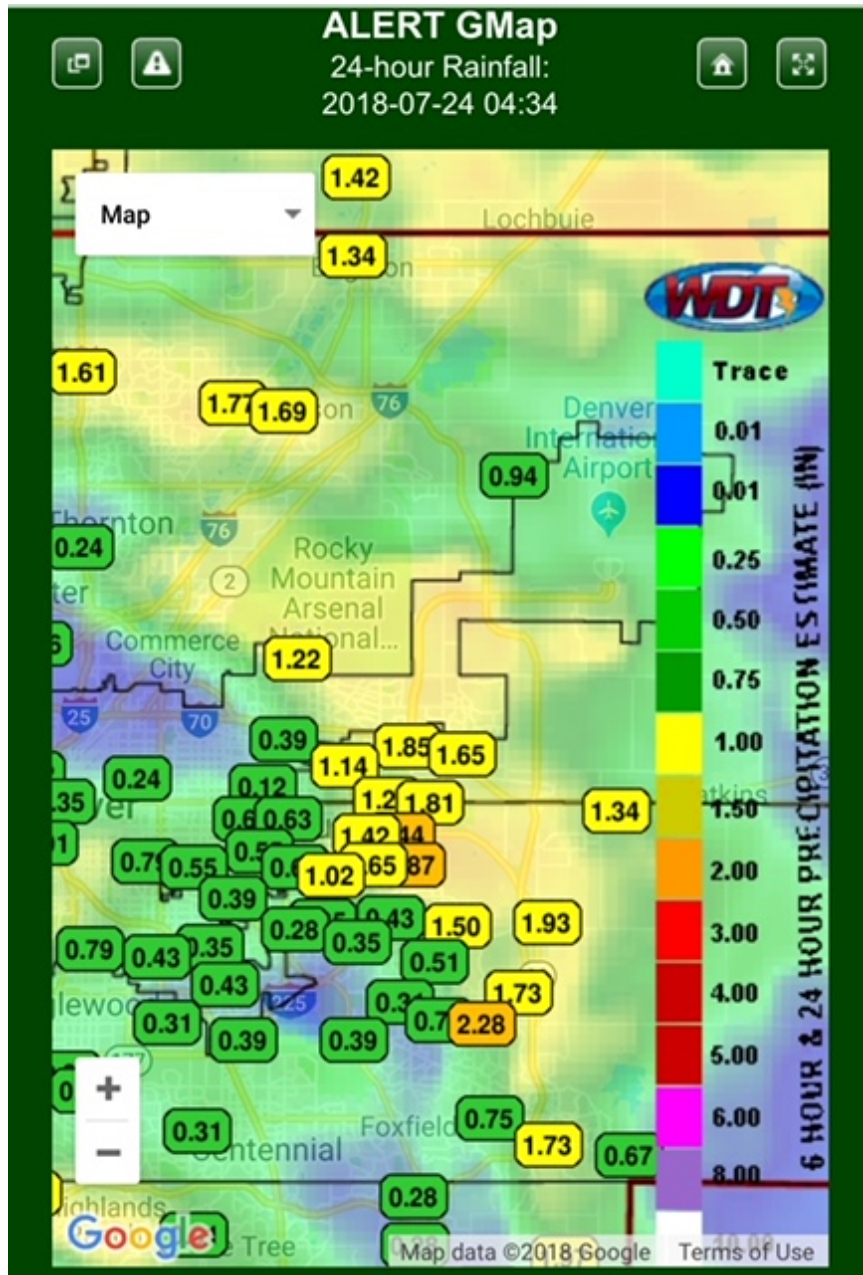
Format: ID-TIME (in)

Interval: 5-Minute

Status:

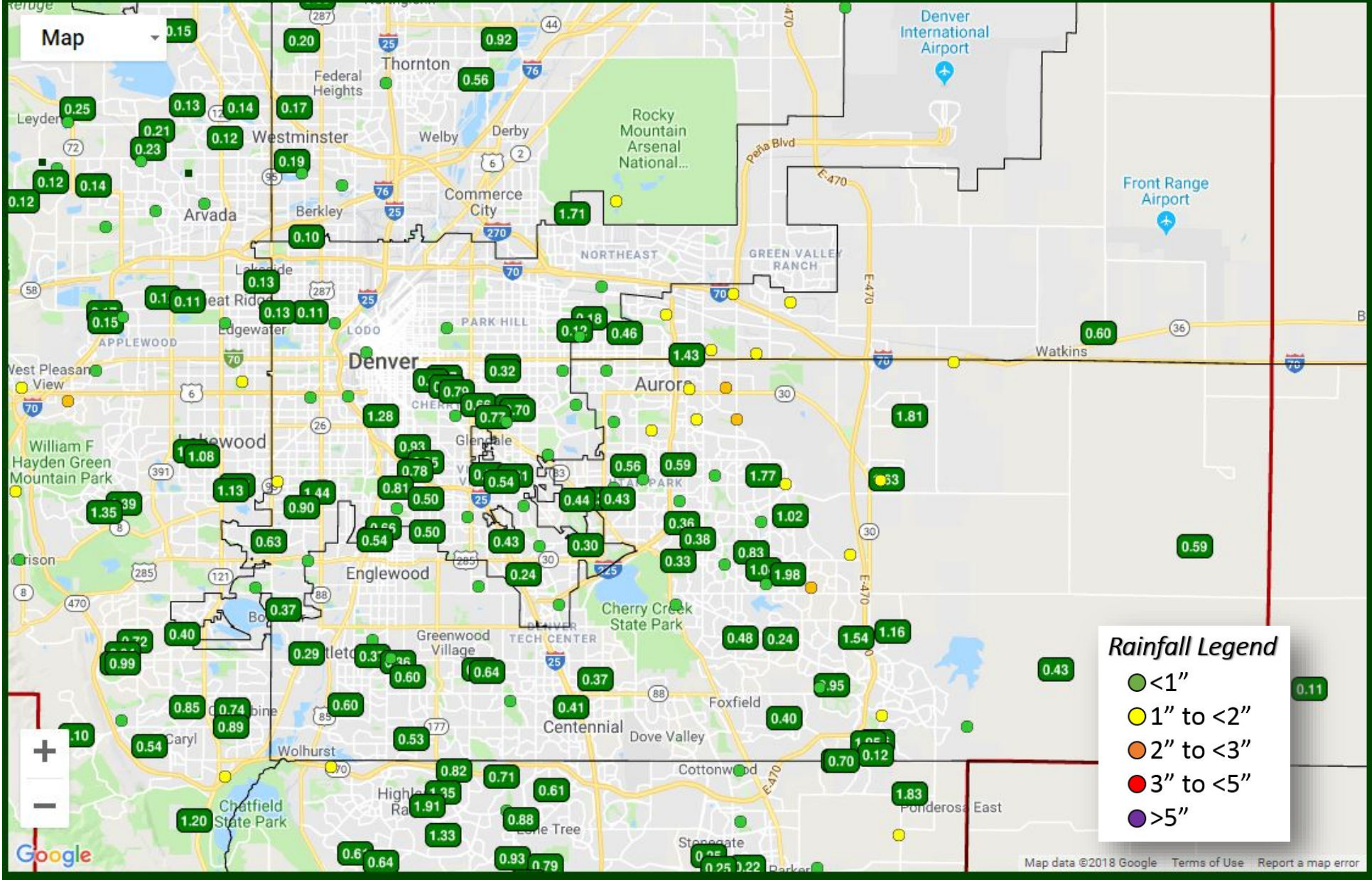
Boulder Creek DDF

FMC Burn Area DDF



ALERT GMap

Combined ALERT/CoCoRaHS Rainfall Map, Timestep: 24-
hours, 07/24/2018 07:00



Rainfall Legend

- <1"
- 1" to <2"
- 2" to <3"
- 3" to <5"
- >5"

Rainfall rate alarm	0.50 inches in 10 minutes	1720 Cherry Creek @ Steele	7/23/2018 20:09	Rainfall rate alarm	0.50 inches in 10 minutes	810 Granby Ditch @ 6th	7/23/2018 16:38
Rainfall rate alarm	1.00 inch in 1 hour	1550 Lakewood CC	7/23/2018 20:01	Rainfall rate alarm	0.50 inches in 10 minutes	970 Pump Station 3	7/23/2018 16:35
Rainfall rate alarm	0.50 inches in 10 minutes	1320 SPR at 3rd Avenue	7/23/2018 19:59	Rainfall rate alarm	1.00 inch in 1 hour	820 East Toll Gate @ Buckley	7/23/2018 16:35
Rainfall rate alarm	0.50 inches in 10 minutes	100320 Weir Gulch at Julian Street	7/23/2018 19:58	Rainfall rate alarm	0.50 inches in 10 minutes	850 Flying J Truck Plaza	7/23/2018 16:33
Rainfall rate alarm	0.50 inches in 10 minutes	1550 Lakewood CC	7/23/2018 19:56	Rainfall rate alarm	0.50 inches in 10 minutes	840 Aurora Fire Station 12	7/23/2018 16:32
Rainfall rate alarm	1.00 inch in 1 hour	1050 Jeffco Fairgrounds	7/23/2018 19:47	Rainfall rate alarm	1.00 inch in 1 hour	100160 Sand Creek at Colfax	7/23/2018 16:31
Rainfall rate alarm	0.50 inches in 10 minutes	1050 Jeffco Fairgrounds	7/23/2018 19:41	Rainfall rate alarm	1.00 inch in 1 hour	810 Granby Ditch @ 6th	7/23/2018 16:30
Rainfall rate alarm	1.00 inch in 1 hour	2370 Red Rocks Park	7/23/2018 19:39	Rainfall rate alarm	1.00 inch in 1 hour	800 Sable Ditch @ Colfax	7/23/2018 16:30
Rainfall rate alarm	0.50 inches in 10 minutes	2370 Red Rocks Park	7/23/2018 19:32	Rainfall rate alarm	0.50 inches in 10 minutes	820 East Toll Gate @ Buckley	7/23/2018 16:30
Rainfall rate alarm	0.50 inches in 10 minutes	2330 Bear Creek at Morrison	7/23/2018 19:30	Rainfall rate alarm	1.00 inch in 1 hour	1800 Sand Creek Park	7/23/2018 16:27
Rainfall rate alarm	0.50 inches in 10 minutes	2350 Idledale	7/23/2018 19:25	Rainfall rate alarm	0.50 inches in 10 minutes	810 Granby Ditch @ 6th	7/23/2018 16:27
Rainfall rate alarm	0.50 inches in 10 minutes	2210 Hiwan Golf Club	7/23/2018 19:15	Rainfall rate alarm	0.50 inches in 10 minutes	100160 Sand Creek at Colfax	7/23/2018 16:27
Rainfall rate alarm	0.50 inches in 10 minutes	3060 Fire Station #47	7/23/2018 17:43	Rainfall rate alarm	1.00 inch in 1 hour	850 Flying J Truck Plaza	7/23/2018 16:27
Rainfall rate alarm	1.00 inch in 1 hour	3060 Fire Station #47	7/23/2018 17:21	Rainfall rate alarm	0.50 inches in 10 minutes	700 Toll Gate @ 6th	7/23/2018 16:27
Rainfall rate alarm	0.50 inches in 10 minutes	3060 Fire Station #47	7/23/2018 17:17	Rainfall rate alarm	1.00 inch in 1 hour	840 Aurora Fire Station 12	7/23/2018 16:25
Rainfall rate alarm	0.50 inches in 10 minutes	100140 Upper Sellers Gulch	7/23/2018 17:13	Rainfall rate alarm	0.50 inches in 10 minutes	800 Sable Ditch @ Colfax	7/23/2018 16:25
Rainfall rate alarm	1.00 inch in 1 hour	940 Sampson Gulch	7/23/2018 17:12	Rainfall rate alarm	0.50 inches in 10 minutes	840 Aurora Fire Station 12	7/23/2018 16:21
Rainfall rate alarm	1.00 inch in 1 hour	920 Aurora Town Hall	7/23/2018 17:08	Rainfall rate alarm	0.50 inches in 10 minutes	850 Flying J Truck Plaza	7/23/2018 16:21
Rainfall rate alarm	0.50 inches in 10 minutes	920 Aurora Town Hall	7/23/2018 17:08	Rainfall rate alarm	0.50 inches in 10 minutes	1800 Sand Creek Park	7/23/2018 16:20
Rainfall rate alarm	0.50 inches in 10 minutes	100150 Sellers Gulch @ Haystack Rd	7/23/2018 17:07	Rainfall rate alarm	1.00 inch in 1 hour	100230 Havana Pond	7/23/2018 16:12
Rainfall rate alarm	0.50 inches in 10 minutes	940 Sampson Gulch	7/23/2018 17:06	Rainfall rate alarm	0.50 inches in 10 minutes	1920 Brighton	7/23/2018 16:10
Rainfall rate alarm	0.50 inches in 10 minutes	100110 ETG @ Hampden	7/23/2018 17:04	Rainfall rate alarm	0.50 inches in 10 minutes	100230 Havana Pond	7/23/2018 16:06
Rainfall rate alarm	1.00 inch in 1 hour	700 Toll Gate @ 6th	7/23/2018 17:02	Rainfall rate alarm	0.50 inches in 10 minutes	1350 Chatfield COE	7/23/2018 16:03
Rainfall rate alarm	0.50 inches in 10 minutes	730 No Name @ Quincy	7/23/2018 16:59	Rainfall rate alarm	0.50 inches in 10 minutes	1660 SPR at Henderson	7/23/2018 16:02
Rainfall rate alarm	1.00 inch in 1 hour	100110 ETG @ Hampden	7/23/2018 16:58	Rainfall rate alarm	1.00 inch in 1 hour	1570 Brighton ETO	7/23/2018 15:59
Rainfall rate alarm	0.50 inches in 10 minutes	870 Murphy Creek Golf Course	7/23/2018 16:57	Rainfall rate alarm	0.50 inches in 10 minutes	1570 Brighton ETO	7/23/2018 15:56
Rainfall rate alarm	0.50 inches in 10 minutes	100110 ETG @ Hampden	7/23/2018 16:52	Rainfall rate alarm	0.50 inches in 10 minutes	1340 Sanderson at Xavier	7/23/2018 15:55
Rainfall rate alarm	1.00 inch in 1 hour	730 No Name @ Quincy	7/23/2018 16:52	Rainfall rate alarm	1.00 inch in 1 hour	1660 SPR at Henderson	7/23/2018 15:55
Rainfall rate alarm	1.00 inch in 1 hour	870 Murphy Creek Golf Course	7/23/2018 16:49	Rainfall rate alarm	0.50 inches in 10 minutes	1660 SPR at Henderson	7/23/2018 15:51
Rainfall rate alarm	1.00 inch in 1 hour	830 Side Creek Park	7/23/2018 16:48	Rainfall rate alarm	0.50 inches in 10 minutes	1050 Jeffco Fairgrounds	7/23/2018 15:44
Rainfall rate alarm	0.50 inches in 10 minutes	730 No Name @ Quincy	7/23/2018 16:48	Rainfall rate alarm	0.50 inches in 10 minutes	1040 Lena @ U.S. Highway 6	7/23/2018 15:41
Rainfall rate alarm	1.00 inch in 1 hour	970 Pump Station 3	7/23/2018 16:47	Rainfall rate alarm	1.00 inch in 1 hour	100270 Westcreek Fire Station Wx	7/23/2018 15:30
Rainfall rate alarm	0.50 inches in 10 minutes	870 Murphy Creek Golf Course	7/23/2018 16:45	Rainfall rate alarm	0.50 inches in 10 minutes	4750 Louisville Lake	7/23/2018 15:00
Rainfall rate alarm	0.50 inches in 10 minutes	830 Side Creek Park	7/23/2018 16:42	Rainfall rate alarm	0.50 inches in 10 minutes	100270 Westcreek Fire Station Wx	7/23/2018 14:50
Rainfall rate alarm	0.50 inches in 10 minutes	820 East Toll Gate @ Buckley	7/23/2018 16:41				

Rainfall rate alarm	0.50 inches in 10 minutes	100270 Westcreek Fire Station Wx	7/23/2018 14:50
Rainfall rate alarm	0.50 inches in 10 minutes	4750 Louisville Lake	7/23/2018 15:00
Rainfall rate alarm	1.00 inch in 1 hour	100270 Westcreek Fire Station Wx	7/23/2018 15:30
Rainfall rate alarm	0.50 inches in 10 minutes	1040 Lena @ U.S. Highway 6	7/23/2018 15:41
Rainfall rate alarm	0.50 inches in 10 minutes	1050 Jeffco Fairgrounds	7/23/2018 15:44
Rainfall rate alarm	0.50 inches in 10 minutes	1660 SPR at Henderson	7/23/2018 15:51
Rainfall rate alarm	1.00 inch in 1 hour	1660 SPR at Henderson	7/23/2018 15:55
Rainfall rate alarm	0.50 inches in 10 minutes	1340 Sanderson at Xavier	7/23/2018 15:55
Rainfall rate alarm	0.50 inches in 10 minutes	1570 Brighton ETO	7/23/2018 15:56
Rainfall rate alarm	1.00 inch in 1 hour	1570 Brighton ETO	7/23/2018 15:59
Rainfall rate alarm	0.50 inches in 10 minutes	1660 SPR at Henderson	7/23/2018 16:02
Rainfall rate alarm	0.50 inches in 10 minutes	1350 Chatfield COE	7/23/2018 16:03
Rainfall rate alarm	0.50 inches in 10 minutes	100230 Havana Pond	7/23/2018 16:06
Rainfall rate alarm	0.50 inches in 10 minutes	1920 Brighton	7/23/2018 16:10
Rainfall rate alarm	1.00 inch in 1 hour	100230 Havana Pond	7/23/2018 16:12
Rainfall rate alarm	0.50 inches in 10 minutes	1800 Sand Creek Park	7/23/2018 16:20
Rainfall rate alarm	0.50 inches in 10 minutes	850 Flying J Truck Plaza	7/23/2018 16:21
Rainfall rate alarm	0.50 inches in 10 minutes	840 Aurora Fire Station 12	7/23/2018 16:21
Rainfall rate alarm	0.50 inches in 10 minutes	800 Sable Ditch @ Colfax	7/23/2018 16:25
Rainfall rate alarm	1.00 inch in 1 hour	840 Aurora Fire Station 12	7/23/2018 16:25
Rainfall rate alarm	0.50 inches in 10 minutes	700 Toll Gate @ 6th	7/23/2018 16:27
Rainfall rate alarm	1.00 inch in 1 hour	850 Flying J Truck Plaza	7/23/2018 16:27
Rainfall rate alarm	0.50 inches in 10 minutes	100160 Sand Creek at Colfax	7/23/2018 16:27
Rainfall rate alarm	0.50 inches in 10 minutes	810 Granby Ditch @ 6th	7/23/2018 16:27
Rainfall rate alarm	1.00 inch in 1 hour	1800 Sand Creek Park	7/23/2018 16:27
Rainfall rate alarm	0.50 inches in 10 minutes	820 East Toll Gate @ Buckley	7/23/2018 16:30
Rainfall rate alarm	1.00 inch in 1 hour	800 Sable Ditch @ Colfax	7/23/2018 16:30
Rainfall rate alarm	1.00 inch in 1 hour	810 Granby Ditch @ 6th	7/23/2018 16:30
Rainfall rate alarm	1.00 inch in 1 hour	100160 Sand Creek at Colfax	7/23/2018 16:31
Rainfall rate alarm	0.50 inches in 10 minutes	840 Aurora Fire Station 12	7/23/2018 16:32
Rainfall rate alarm	0.50 inches in 10 minutes	850 Flying J Truck Plaza	7/23/2018 16:33
Rainfall rate alarm	1.00 inch in 1 hour	820 East Toll Gate @ Buckley	7/23/2018 16:35
Rainfall rate alarm	0.50 inches in 10 minutes	970 Pump Station 3	7/23/2018 16:35
Rainfall rate alarm	0.50 inches in 10 minutes	810 Granby Ditch @ 6th	7/23/2018 16:38
Rainfall rate alarm	0.50 inches in 10 minutes	820 East Toll Gate @ Buckley	7/23/2018 16:41

Rainfall rate alarm	0.50 inches in 10 minutes	830 Side Creek Park	7/23/2018 16:42
Rainfall rate alarm	0.50 inches in 10 minutes	870 Murphy Creek Golf Course	7/23/2018 16:45
Rainfall rate alarm	1.00 inch in 1 hour	970 Pump Station 3	7/23/2018 16:47
Rainfall rate alarm	0.50 inches in 10 minutes	730 No Name @ Quincy	7/23/2018 16:48
Rainfall rate alarm	1.00 inch in 1 hour	830 Side Creek Park	7/23/2018 16:48
Rainfall rate alarm	1.00 inch in 1 hour	870 Murphy Creek Golf Course	7/23/2018 16:49
Rainfall rate alarm	1.00 inch in 1 hour	730 No Name @ Quincy	7/23/2018 16:52
Rainfall rate alarm	0.50 inches in 10 minutes	100110 ETG @ Hampden	7/23/2018 16:52
Rainfall rate alarm	0.50 inches in 10 minutes	870 Murphy Creek Golf Course	7/23/2018 16:57
Rainfall rate alarm	1.00 inch in 1 hour	100110 ETG @ Hampden	7/23/2018 16:58
Rainfall rate alarm	0.50 inches in 10 minutes	730 No Name @ Quincy	7/23/2018 16:59
Rainfall rate alarm	1.00 inch in 1 hour	700 Toll Gate @ 6th	7/23/2018 17:02
Rainfall rate alarm	0.50 inches in 10 minutes	100110 ETG @ Hampden	7/23/2018 17:04
Rainfall rate alarm	0.50 inches in 10 minutes	940 Sampson Gulch	7/23/2018 17:06
Rainfall rate alarm	0.50 inches in 10 minutes	100150 Sellers Gulch @ Haystack Rd	7/23/2018 17:07
Rainfall rate alarm	1.00 inch in 1 hour	920 Aurora Town Hall	7/23/2018 17:08
Rainfall rate alarm	0.50 inches in 10 minutes	920 Aurora Town Hall	7/23/2018 17:08
Rainfall rate alarm	1.00 inch in 1 hour	940 Sampson Gulch	7/23/2018 17:12
Rainfall rate alarm	0.50 inches in 10 minutes	100140 Upper Sellers Gulch	7/23/2018 17:13
Rainfall rate alarm	0.50 inches in 10 minutes	3060 Fire Station #47	7/23/2018 17:17
Rainfall rate alarm	1.00 inch in 1 hour	3060 Fire Station #47	7/23/2018 17:21
Rainfall rate alarm	0.50 inches in 10 minutes	3060 Fire Station #47	7/23/2018 17:43
Rainfall rate alarm	0.50 inches in 10 minutes	2210 Hiwan Golf Club	7/23/2018 19:15
Rainfall rate alarm	0.50 inches in 10 minutes	2350 Idledale	7/23/2018 19:25
Rainfall rate alarm	0.50 inches in 10 minutes	2330 Bear Creek at Morrison	7/23/2018 19:30
Rainfall rate alarm	0.50 inches in 10 minutes	2370 Red Rocks Park	7/23/2018 19:32
Rainfall rate alarm	1.00 inch in 1 hour	2370 Red Rocks Park	7/23/2018 19:39
Rainfall rate alarm	0.50 inches in 10 minutes	1050 Jeffco Fairgrounds	7/23/2018 19:41
Rainfall rate alarm	1.00 inch in 1 hour	1050 Jeffco Fairgrounds	7/23/2018 19:47
Rainfall rate alarm	0.50 inches in 10 minutes	1550 Lakewood CC	7/23/2018 19:56
Rainfall rate alarm	0.50 inches in 10 minutes	100320 Weir Gulch at Julian Street	7/23/2018 19:58
Rainfall rate alarm	0.50 inches in 10 minutes	1320 SPR at 3rd Avenue	7/23/2018 19:59
Rainfall rate alarm	1.00 inch in 1 hour	1550 Lakewood CC	7/23/2018 20:01
Rainfall rate alarm	0.50 inches in 10 minutes	1720 Cherry Creek @ Steele	7/23/2018 20:09

1	5 Minute Peak Intensities				10 Minute Peak Intensities				15 Minute Peak Intensities				30 Minute Peak Intensities				1 Hour Peak Intensities												
2	Station	Date	Tips	Inches	in/hr	Frequency	Station	Date	Tips	Inches	in/hr	Frequency	Station	Date	Tips	Inches	in/hr	Frequency	Station	Date	Tips	Inches	Frequency						
3	840	7/23/18 16:24:32	21	0.827	9.921	<200yr	810	7/23/18 16:33:45	33	1.299	7.795	<200yr	810	7/23/18 16:38:45	43	1.693	6.772	<500yr	810	7/23/18 16:50:47	48	1.890	3.780	<100yr	820	7/23/18 17:23:03	69	2.717	<200yr
4	810	7/23/18 16:31:38	19	0.748	8.976	<100yr	100160	7/23/18 16:31:50	32	1.260	7.559	<200yr	100160	7/23/18 16:35:03	40	1.575	6.299	<200yr	730	7/23/18 17:02:53	46	1.811	3.622	<100yr	810	7/23/18 17:18:14	59	2.323	<100yr
5	1500	7/24/18 18:27:38	18	0.709	8.504	<100yr	820	7/23/18 16:38:59	29	1.142	6.850	<200yr	820	7/23/18 16:40:21	38	1.496	5.984	<200yr	820	7/23/18 16:47:04	43	1.693	3.386	<100yr	730	7/23/18 17:31:09	56	2.205	<100yr
6	3040	7/25/18 20:24:23	18	0.709	8.504	<100yr	730	7/23/18 16:56:01	28	1.102	6.614	<100yr	730	7/23/18 16:58:12	36	1.417	5.669	<200yr	3060	7/23/18 17:38:43	42	1.654	3.307	<100yr	3060	7/23/18 17:44:34	50	1.969	<50yr
7	730	7/23/18 16:52:24	17	0.669	8.031	<50yr	840	7/23/18 16:28:38	28	1.102	6.614	<100yr	870	7/23/18 16:53:11	35	1.378	5.512	<100yr	1500	7/24/18 18:36:46	41	1.614	3.228	<50yr	870	7/23/18 17:29:45	46	1.811	<50yr
8	1550	7/23/18 19:57:10	17	0.669	8.031	<100yr	850	7/23/18 16:25:40	27	1.063	6.378	<200yr	840	7/23/18 16:31:32	34	1.339	5.354	<200yr	100160	7/23/18 16:43:34	41	1.614	3.228	<100yr	940	7/23/18 17:40:32	44	1.732	<50yr
9	100160	7/23/18 16:26:36	17	0.669	8.031	<50yr	870	7/23/18 16:49:59	27	1.063	6.378	<100yr	100110	7/23/18 17:01:19	32	1.260	5.039	<100yr	870	7/23/18 16:59:17	40	1.575	3.150	<50yr	1500	7/24/18 18:51:45	44	1.732	<25yr
10	820	7/23/18 16:36:25	16	0.630	7.559	<50yr	100230	7/23/18 16:13:15	26	1.024	6.142	<100yr	3040	7/25/18 20:33:53	32	1.260	5.039	<100yr	840	7/23/18 16:38:32	39	1.535	3.071	<50yr	100160	7/23/18 17:07:16	44	1.732	<25yr
11	2900	7/25/18 20:17:34	16	0.630	7.559	<50yr	1500	7/24/18 18:29:09	26	1.024	6.142	<100yr	100230	7/23/18 16:13:58	31	1.220	4.882	<100yr	5810	7/23/18 15:09:16	38	1.496	2.992	<50yr	5720	7/5/18 17:01:19	43	1.693	<25yr
12	850	7/23/18 16:20:46	15	0.591	7.087	<50yr	3040	7/25/18 20:28:59	26	1.024	6.142	<100yr	850	7/23/18 16:28:12	31	1.220	4.882	<50yr	100110	7/23/18 17:13:36	36	1.417	2.835	<25yr	100110	7/23/18 17:37:10	42	1.654	<25yr
13	870	7/23/18 16:49:36	15	0.591	7.087	<50yr	1050	7/23/18 19:46:42	25	0.984	5.906	<50yr	1500	7/24/18 18:28:43	31	1.220	4.882	<50yr	3040	7/25/18 20:43:22	36	1.417	2.835	<25yr	840	7/23/18 16:56:19	40	1.575	<25yr
14	1320	7/23/18 20:01:02	15	0.591	7.087	<50yr	1550	7/23/18 20:01:43	25	0.984	5.906	<100yr	3060	7/23/18 17:24:38	30	1.181	4.724	<100yr	940	7/23/18 17:22:39	34	1.339	2.677	<50yr	950	7/16/18 19:37:22	40	1.575	<25yr
15	100320	7/23/18 19:59:08	15	0.591	7.087	<50yr	2900	7/25/18 20:20:33	24	0.945	5.669	<50yr	1050	7/23/18 19:50:52	29	1.142	4.567	<50yr	1660	7/23/18 16:02:01	34	1.339	2.677	<25yr	5810	7/23/18 15:37:49	40	1.575	<25yr
16	100230	7/23/18 16:13:58	14	0.551	6.614	<25yr	800	7/23/18 16:30:13	23	0.906	5.433	<50yr	5810	7/23/18 14:59:28	29	1.142	4.567	<50yr	850	7/23/18 16:35:18	33	1.299	2.598	<25yr	3040	7/25/18 21:18:15	38	1.496	<25yr
17	800	7/23/18 16:28:48	14	0.551	6.614	<25yr	3060	7/23/18 17:20:43	23	0.906	5.433	<50yr	800	7/23/18 16:32:48	28	1.102	4.409	<50yr	950	7/16/18 19:32:21	33	1.299	2.598	<25yr	2950	7/17/18 17:19:26	37	1.457	<25yr
18	950	7/16/18 19:10:46	14	0.551	6.614	<25yr	100110	7/23/18 16:57:12	22	0.866	5.197	<50yr	2900	7/25/18 20:26:10	28	1.102	4.409	<50yr	1620	7/24/18 18:40:18	33	1.299	2.598	<25yr	830	7/23/18 17:29:54	36	1.417	<25yr
19	1050	7/23/18 19:44:55	14	0.551	6.614	<50yr	2370	7/23/18 19:36:21	22	0.866	5.197	<50yr	1550	7/23/18 20:05:12	27	1.063	4.252	<50yr	2950	7/17/18 16:59:05	33	1.299	2.598	<25yr	760	7/15/18 19:30:38	35	1.378	<25yr
20	100110	7/23/18 16:52:12	14	0.551	6.614	<25yr	1800	7/23/18 16:24:16	21	0.827	4.961	<25yr	2370	7/23/18 19:39:21	27	1.063	4.252	<50yr	100410	7/23/18 15:59:07	33	1.299	2.598	<25yr	920	7/23/18 17:18:19	35	1.378	<25yr
21	1800	7/23/18 16:24:46	14	0.551	6.614	<25yr	5810	7/23/18 14:55:21	21	0.827	4.961	<25yr	1800	7/23/18 16:27:46	26	1.024	4.094	<25yr	5720	7/5/18 16:36:19	32	1.260	2.520	<25yr	1620	7/24/18 18:55:48	35	1.378	<25yr
22	2860	7/25/18 19:53:43	14	0.551	6.614	<25yr	950	7/16/18 19:13:44	20	0.787	4.724	<25yr	830	7/23/18 16:47:52	26	1.024	4.094	<25yr	100230	7/23/18 16:13:58	31	1.220	2.441	<25yr	1660	7/23/18 16:04:03	35	1.378	<25yr
23	3060	7/23/18 17:19:27	14	0.551	6.614	<25yr	2860	7/25/18 19:58:38	20	0.787	4.724	<25yr	1620	7/24/18 18:31:49	25	0.984	3.937	<25yr	2860	7/25/18 20:09:10	31	1.220	2.441	<25yr	100410	7/23/18 16:00:46	35	1.378	<25yr
24	100260	7/12/18 11:43:42	14	0.551	6.614	<25yr	830	7/23/18 16:46:17	20	0.787	4.724	<25yr	5940	7/17/18 16:48:48	25	0.984	3.937	<25yr	2900	7/25/18 20:31:39	30	1.181	2.362	<25yr	850	7/23/18 16:54:20	34	1.339	<10yr
25	750	7/24/18 18:55:40	13	0.512	6.142	<25yr	1620	7/24/18 18:29:26	19	0.748	4.488	<25yr	950	7/16/18 19:18:33	24	0.945	3.780	<25yr	100130	7/5/18 16:48:09	30	1.181	2.362	<25yr	5880	7/23/18 15:04:14	34	1.339	<10yr
26	2370	7/23/18 19:36:00	13	0.512	6.142	<25yr	2880	7/25/18 19:54:19	19	0.748	4.488	<25yr	940	7/23/18 17:13:05	23	0.906	3.622	<25yr	100270	7/5/18 16:48:09	30	1.181	2.362	<25yr	700	7/23/18 17:18:29	33	1.299	<25yr
27	2820	7/16/18 20:00:14	13	0.512	6.142	<25yr	2950	7/17/18 16:49:19	19	0.748	4.488	<25yr	2860	7/23/18 20:01:19	23	0.906	3.622	<25yr	830	7/23/18 17:02:12	30	1.181	2.362	<25yr	100130	7/5/18 17:10:46	33	1.299	<10yr
28	2880	7/25/18 19:50:11	13	0.512	6.142	<25yr	440	7/24/18 18:48:07	18	0.709	4.252	<25yr	100130	7/5/18 16:44:42	23	0.906	3.622	<25yr	800	7/23/18 16:34:30	29	1.142	2.283	<25yr	100270	7/5/18 17:10:46	33	1.299	<10yr
29	100130	7/27/18 18:42:20	13	0.512	6.142	<25yr	940	7/23/18 17:11:38	18	0.709	4.252	<25yr	100270	7/5/18 16:44:42	23	0.906	3.622	<25yr	1050	7/23/18 19:50:52	29	1.142	2.283	<25yr	2860	7/25/18 20:12:35	32	1.260	<10yr
30	100270	7/27/18 18:42:20	13	0.512	6.142	<25yr	1320	7/23/18 20:06:03	18	0.709	4.252	<25yr	100410	7/23/18 15:54:43	23	0.906	3.622	<25yr	1570	7/23/18 16:02:24	29	1.142	2.283	<25yr	5940	7/17/18 17:10:22	32	1.260	<10yr
31	1640	7/24/18 13:14:15	12	0.472	5.669	<25yr	1340	7/23/18 15:57:24	18	0.709	4.252	<25yr	1660	7/23/18 15:59:02	22	0.866	3.465	<25yr	2980	7/17/18 17:21:13	29	1.142	2.283	<25yr	100230	7/23/18 16:13:58	31	1.220	<10yr
32	2950	7/17/18 16:44:20	12	0.472	5.669	<10yr	2330	7/23/18 19:32:51	18	0.709	4.252	<10yr	2880	7/25/18 19:54:19	22	0.866	3.465	<25yr	5940	7/17/18 16:54:24	29	1.142	2.283	<25yr	800	7/23/18 17:03:56	31	1.220	<10yr
33	3010	7/27/18 19:05:24	12	0.472	5.669	<10yr	100130	7/5/18 16:40:50	18	0.709	4.252	<10yr	2950	7/17/18 16:45:53	22	0.866	3.465	<10yr	970	7/23/18 16:51:49	28	1.102	2.205	<10yr	1570	7/23/18 16:09:44	31	1.220	<10yr
34	4330	7/23/18 17:20:59	12	0.472	5.669	<25yr	5940	7/17/18 16:43:29	18	0.709	4.252	<25yr	2980	7/17/18 17:16:00	22	0.866	3.465	<25yr	1550	7/23/18 20:05:12	27	1.063	2.126	<25yr	2900	7/25/18 21:04:51	31	1.220	<10yr
35	4520	7/23/18 15:56:49	12	0.472	5.669	<25yr	100260	7/12/18 11:46:02	18	0.709	4.252	<25yr	1340	7/23/18 15:59:23	21	0.827	3.307	<25yr	1800	7/23									

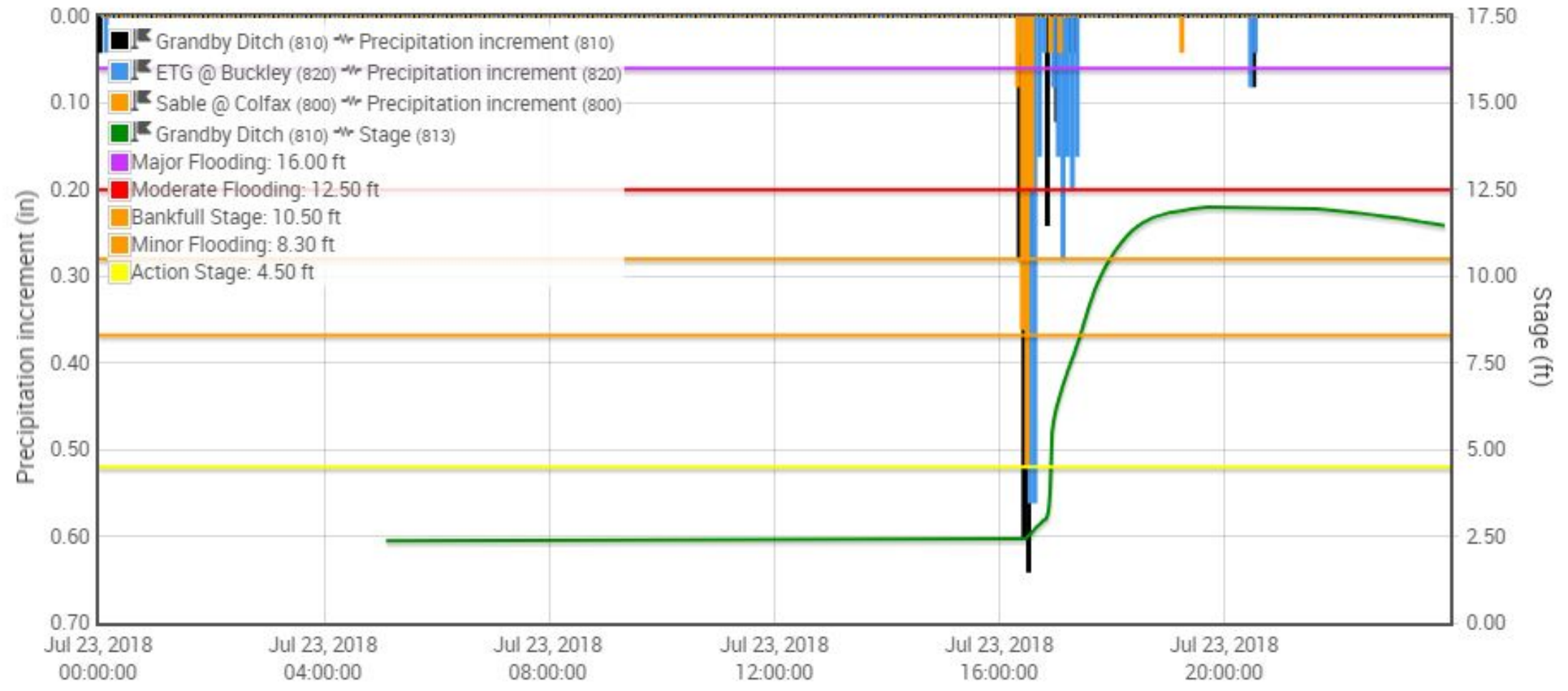
STREAM UPPER LIMIT ALARMS

Upper limit alarm	8.50 feet	1663	SPR at Henderson	07/23/2018 22:01:24
Upper limit alarm	10.08 feet	1663	SPR at Henderson	07/23/2018 22:01:24
Upper limit alarm	5.50 feet	1703	Cherry Creek at Champa	07/23/2018 20:16:07
Upper limit alarm	4.00 feet	733	No Name @ Quincy	07/23/2018 19:03:12
Upper limit alarm	1.92 feet	873	Murphy Creek Golf Course	07/23/2018 18:49:22
Upper limit alarm	2.70 feet	1803	Sand Creek Park	07/23/2018 18:11:52
Upper limit alarm	5.40 feet	503	Havana Park	07/23/2018 17:12:35
Upper limit alarm	1.92 feet	873	Murphy Creek Golf Course	07/23/2018 16:57:22
Upper limit alarm	4.00 feet	733	No Name @ Quincy	07/23/2018 16:56:47
Upper limit alarm	2.50 feet	724	Confluence Pond	07/23/2018 16:56:11
Upper limit alarm	4.50 feet	813	Granby Ditch @ 6th	07/23/2018 16:54:48

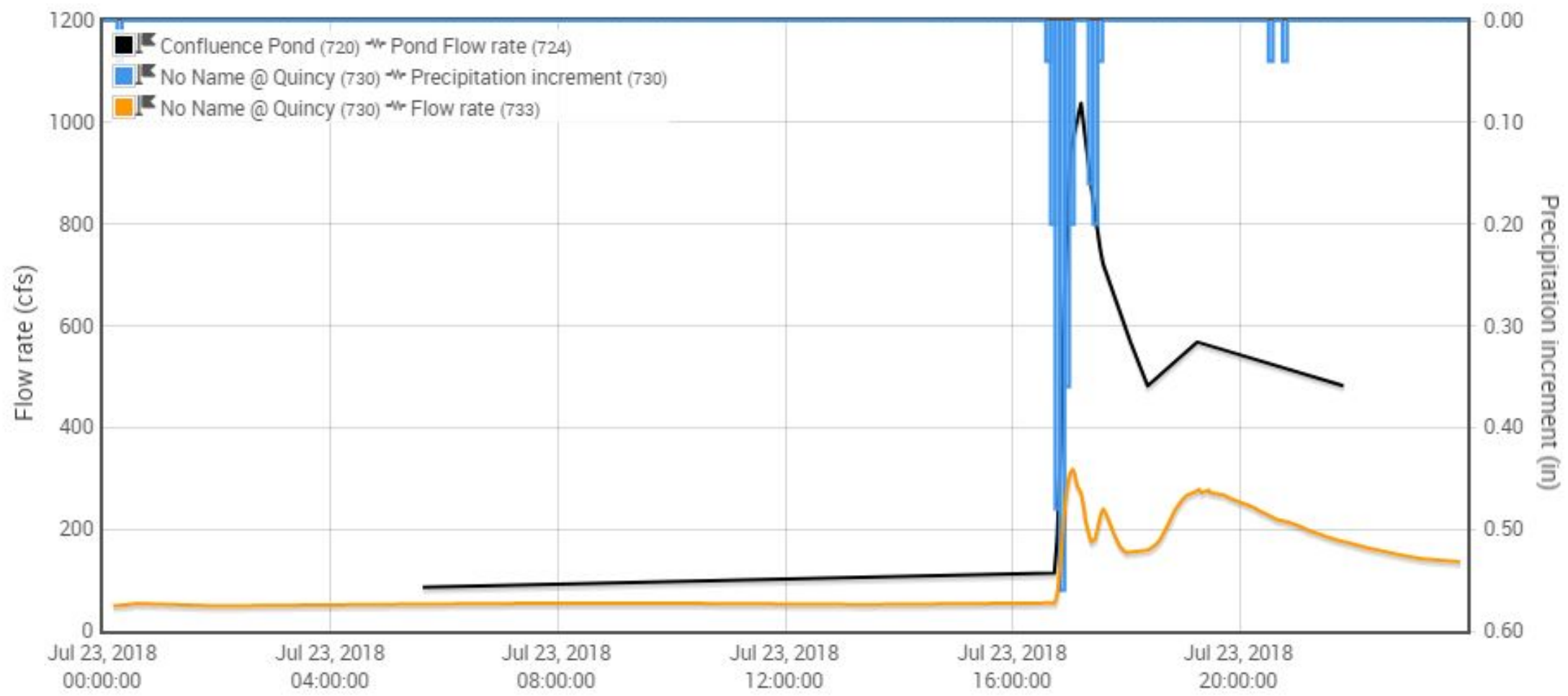
Upper limit alarm	4.50 feet	813	Granby Ditch @ 6th	7/23/2018 16:54
Upper limit alarm	2.50 feet	724	Confluence Pond	7/23/2018 16:56
Upper limit alarm	4.00 feet	733	No Name @ Quincy	7/23/2018 16:56
Upper limit alarm	1.92 feet	873	Murphy Creek Golf Course	7/23/2018 16:57
Upper limit alarm	5.40 feet	503	Havana Park	7/23/2018 17:12
Upper limit alarm	2.70 feet	1803	Sand Creek Park	7/23/2018 18:11
Upper limit alarm	1.92 feet	873	Murphy Creek Golf Course	7/23/2018 18:49
Upper limit alarm	4.00 feet	733	No Name @ Quincy	7/23/2018 19:03
Upper limit alarm	5.50 feet	1703	Cherry Creek at Champa	7/23/2018 20:16
Upper limit alarm	8.50 feet	1663	SPR at Henderson	7/23/2018 22:01
Upper limit alarm	10.08 feet	1663	SPR at Henderson	7/23/2018 22:01

Rising rate alarm	0.50 feet in 1 hour	1103 Louisville Dwy D	7/23/2018 15:07
Rising rate alarm	1.00 foot in 30 minutes	603 Harvard Gulch Park	7/23/2018 16:26
Rising rate alarm	1.00 foot in 30 minutes	613 Harvard Gulch @ Jackson	7/23/2018 16:27
Rising rate alarm	0.50 feet in 30 minutes	803 Sable Ditch @ Colfax	7/23/2018 16:32
Rising rate alarm	1.00 foot in 30 minutes	613 Harvard Gulch @ Jackson	7/23/2018 16:33
Rising rate alarm	0.50 feet in 1 hour	1623 Slaughterhouse Gulch	7/23/2018 16:34
Rising rate alarm	0.50 feet in 30 minutes	723 Confluence Pond	7/23/2018 16:46
Rising rate alarm	0.50 feet in 30 minutes	724 Confluence Pond	7/23/2018 16:49
Rising rate alarm	1.00 foot in 30 minutes	100237 Havana Pond	7/23/2018 16:52
Rising rate alarm	1.00 foot in 30 minutes	813 Granby Ditch @ 6th	7/23/2018 16:52
Rising rate alarm	1.00 foot in 30 minutes	503 Havana Park	7/23/2018 17:01
Rising rate alarm	0.50 feet in 30 minutes	803 Sable Ditch @ Colfax	7/23/2018 17:03
Rising rate alarm	1.00 foot in 30 minutes	733 No Name @ Quincy	7/23/2018 17:03
Rising rate alarm	1.00 foot in 30 minutes	403 Montview Park	7/23/2018 17:07
Rising rate alarm	0.50 feet in 30 minutes	713 Horseshoe Park Drop	7/23/2018 17:07
Rising rate alarm	0.50 feet in 1 hour	1613 Holly Dam	7/23/2018 17:13
Rising rate alarm	1.00 foot in 30 minutes	813 Granby Ditch @ 6th	7/23/2018 17:23
Rising rate alarm	1.00 foot in 30 minutes	633 Temple Pond at DTC	7/23/2018 17:25
Rising rate alarm	0.50 feet in 30 minutes	713 Horseshoe Park Drop	7/23/2018 17:25
Rising rate alarm	0.50 feet in 30 minutes	713 Horseshoe Park Drop	7/23/2018 17:31
Rising rate alarm	0.50 feet in 1 hour	1613 Holly Dam	7/23/2018 17:31
Rising rate alarm	1.00 foot in 30 minutes	503 Havana Park	7/23/2018 17:32
Rising rate alarm	0.50 feet in 30 minutes	713 Horseshoe Park Drop	7/23/2018 17:39
Rising rate alarm	0.50 feet in 1 hour	423 Expo Park	7/23/2018 17:39
Rising rate alarm	0.50 feet in 30 minutes	713 Horseshoe Park Drop	7/23/2018 17:49
Rising rate alarm	1.00 foot in 30 minutes	813 Granby Ditch @ 6th	7/23/2018 17:55
Rising rate alarm	1.00 foot in 30 minutes	653 Iliff Pond	7/23/2018 18:20
Rising rate alarm	0.50 feet in 1 hour	1649 SPR at 19th Street	7/23/2018 18:24
Rising rate alarm	0.50 feet in 1 hour	423 Expo Park	7/23/2018 18:44
Rising rate alarm	1.00 foot in 30 minutes	733 No Name @ Quincy	7/23/2018 18:59
Rising rate alarm	0.50 feet in 1 hour	1623 Slaughterhouse Gulch	7/23/2018 20:08
Rising rate alarm	0.50 feet in 30 minutes	1703 Cherry Creek at Champa	7/23/2018 20:16
Rising rate alarm	0.50 feet in 1 hour	1649 SPR at 19th Street	7/23/2018 20:32
Rising rate alarm	0.50 feet in 4 hours	1003 Maple Grove Reservoir	7/23/2018 21:08
Rising rate alarm	0.50 feet in 1 hour	423 Expo Park	7/23/2018 21:44

Markers
 Legend
 Thresholds
 |

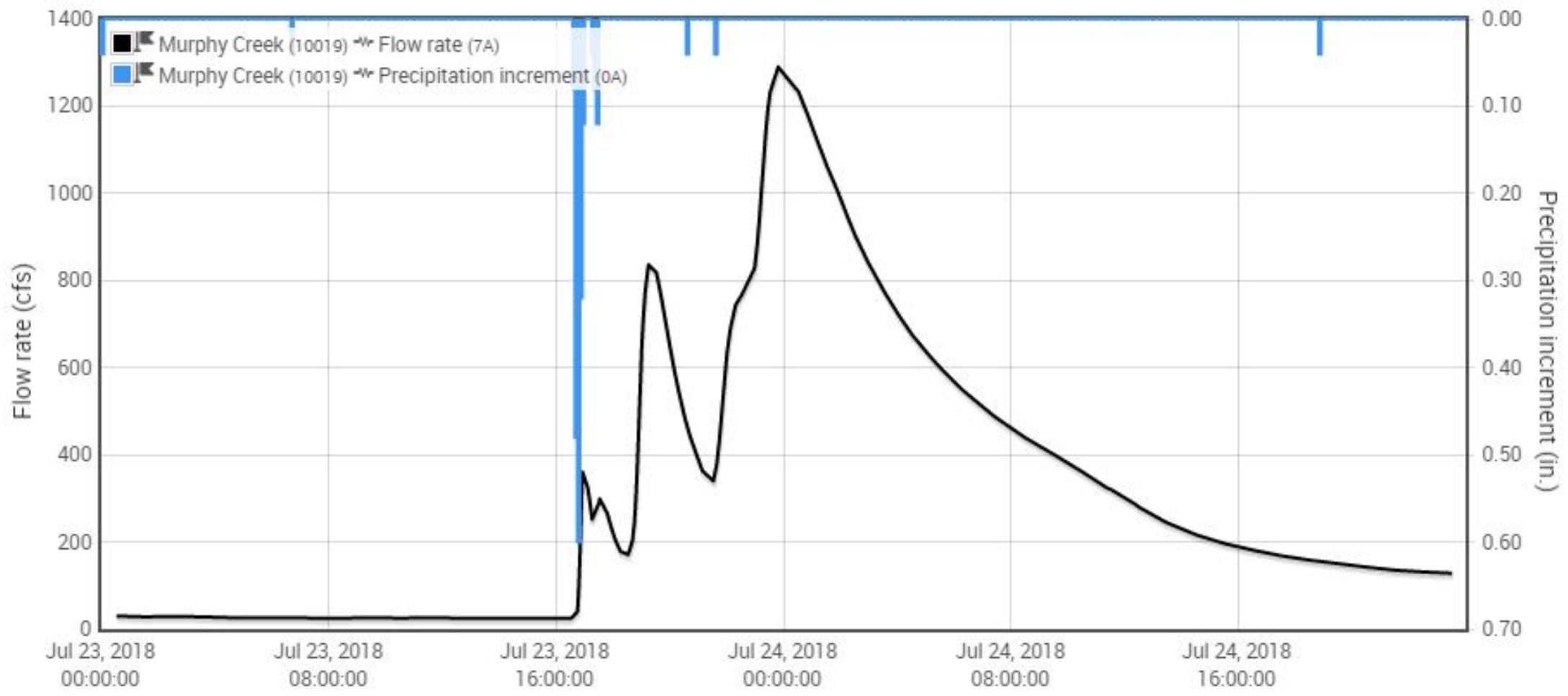


Markers
 Legend
 |



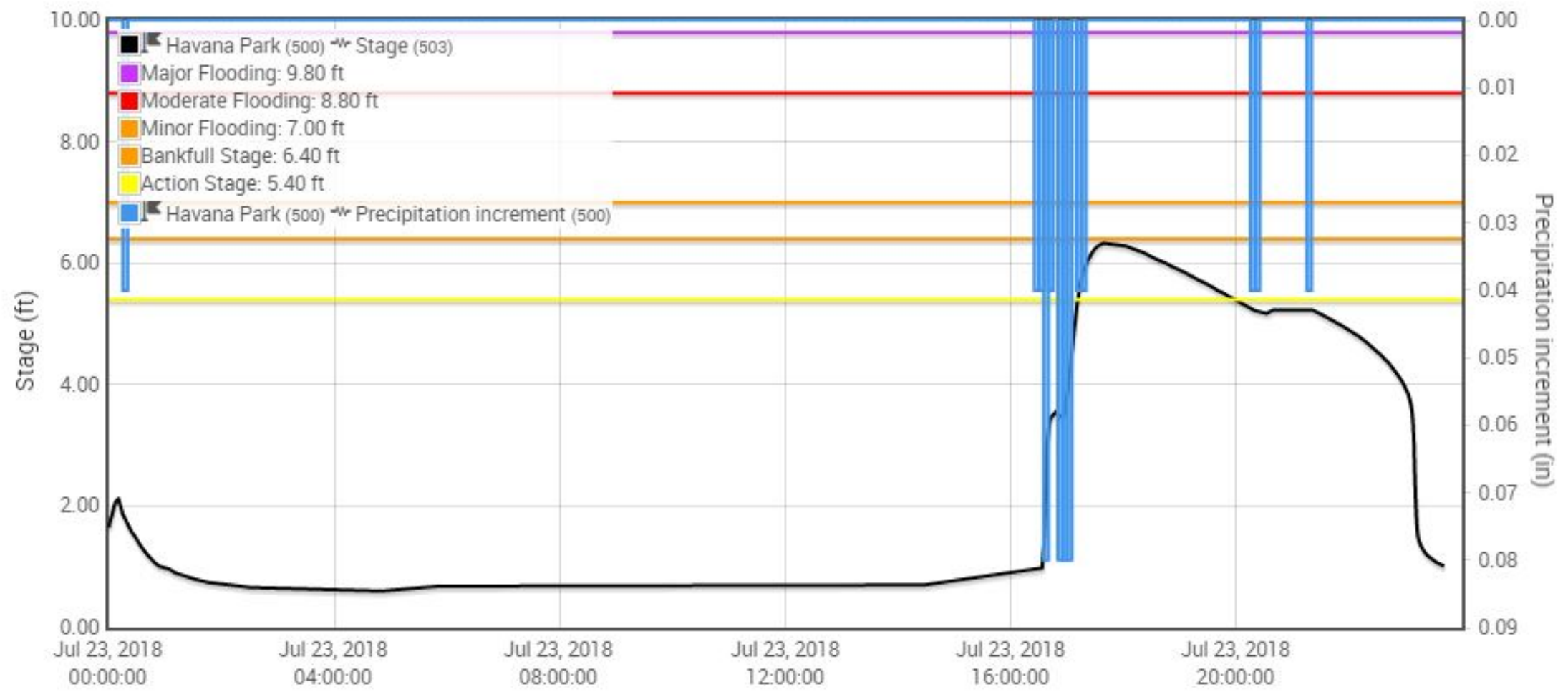
● Markers | Legend | ↔ 5 Minute ▾ | ⇅ Invert

📊 Sensor Type | +

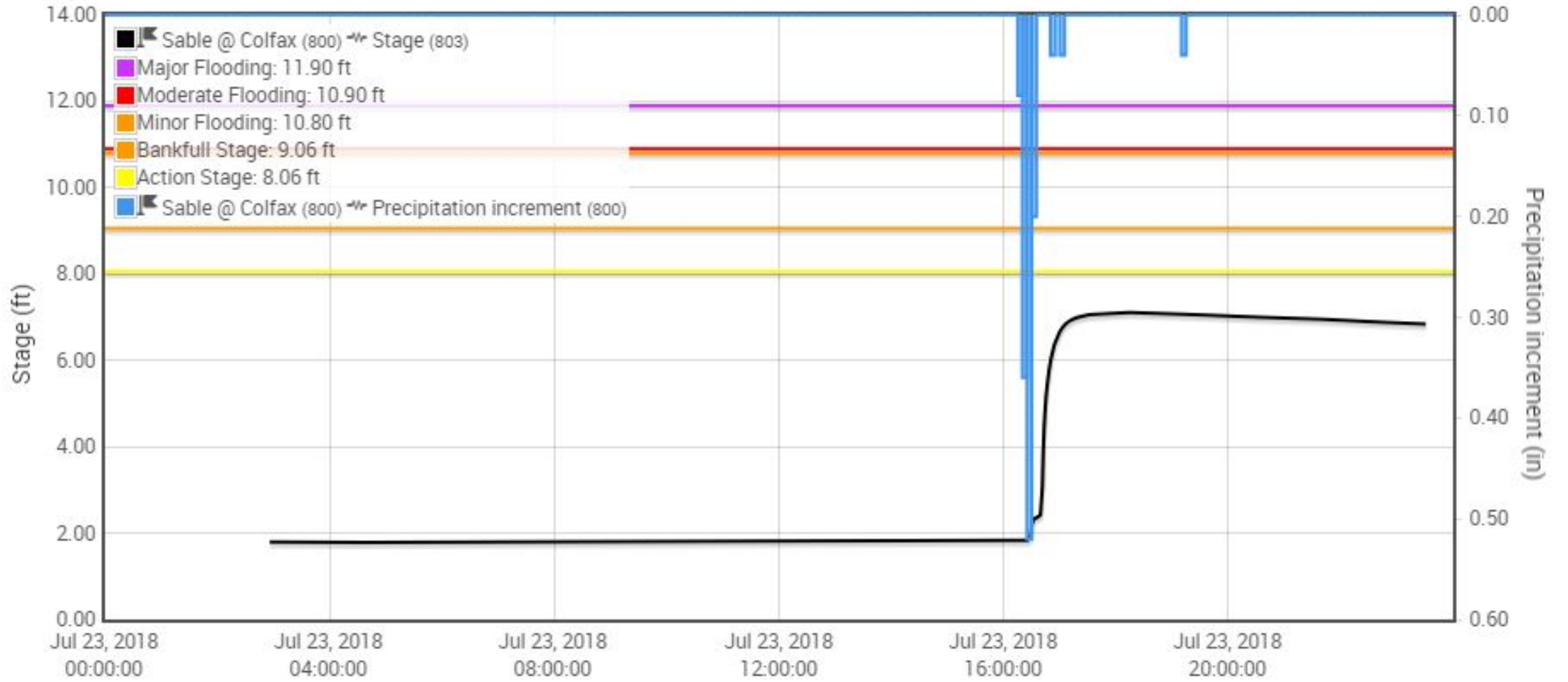


● Markers
📄 Legend
☰ Thresholds
↔ 5 Minute ▾
↕ Invert

📊 Sensor Type
+

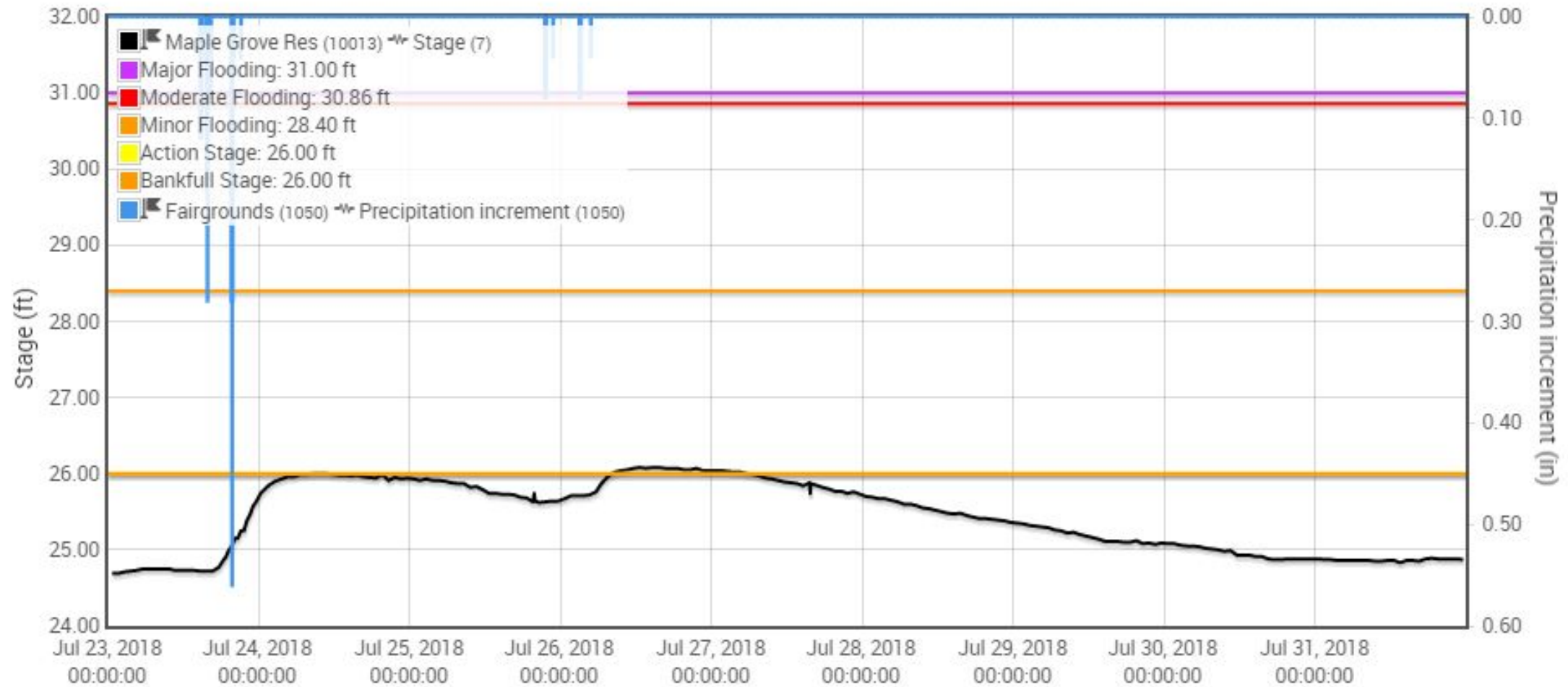


Markers
 Legend
 Thresholds
 |



● Markers
Legend
☰ Thresholds
↔ 5 Minute
⇅ Invert

📊 Sensor Type
+



● Markers Legend Thresholds | ↔ 5 Minute ▾ ⇅ Invert

📊 Sensor Type +

