
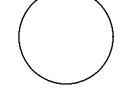




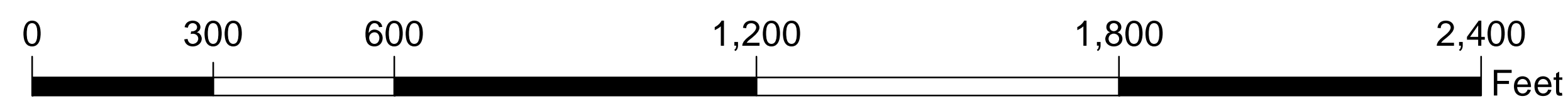


Legend

- | | | |
|---|----------------|--|
| Roadway Inundation | |  Yellow Alert Floodplain Yellow Alert - 1.5" in one hr (1,850 cfs)
Regulatory 10-yr event (2,000 cfs)
Regulatory 25-yr event (5,580 cfs) |
|  | No Inundation | |
|  | <6" of water | |
|  | 6-18" of water | |
|  | >18" of water | |
|  | Creek | |



1:2,400



The information depicted on this map is provided as graphical representation only. The City of Boulder provides no warranty, expressed or implied, as to the accuracy and/or completeness of the information contained herein.



Utilities Division

Boulder Creek

*Yellow Alert Threshold & Roadway Inundation
Low Base Flow Conditions
(50 cfs)*