

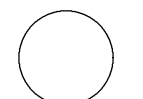



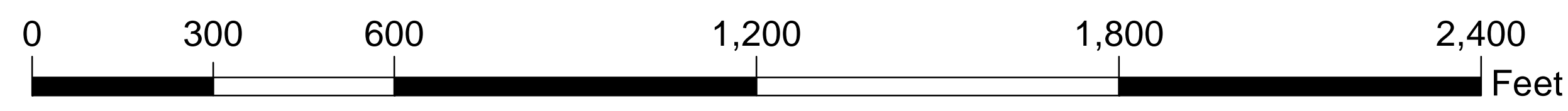


Legend

- | | | | |
|---|----------------|--|--|
| Roadway Inundation | |  Yellow Alert Floodplain
 Creek | Yellow Alert - 1" in one hr (1,780 cfs) |
|  | No Inundation | | Regulatory 10-yr event (2,000 cfs) |
|  | <6" of water | | Regulatory 25-yr event (5,580 cfs) |
|  | 6-18" of water | | |
|  | >18" of water | | |



1:2,400



The information depicted on this map is provided as graphical representation only. The City of Boulder provides no warranty, expressed or implied, as to the accuracy and/or completeness of the information contained herein.



Utilities Division

Boulder Creek

*Yellow Alert Threshold & Roadway Inundation
High Base Flow Conditions
(1,000 cfs)*