





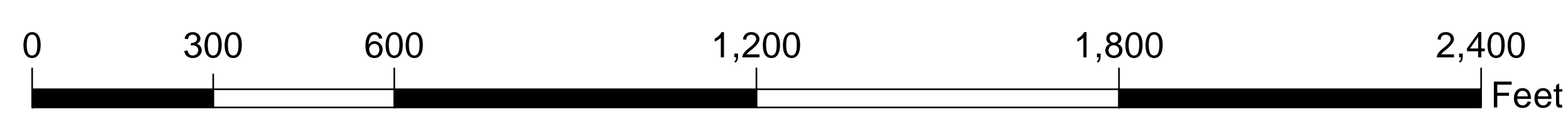
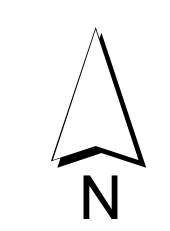


Legend


- | | | |
|--|--|--|
| Roadway Inundation |  Red Alert Floodplain | Red Alert- 1.7" in one hr (3,600 cfs) |
|  No Inundation |  Creek | Regulatory 10-yr event (2,000 cfs) |
|  <6" of water | | Regulatory 25-yr event (5,580 cfs) |
|  6-18" of water | | |
|  >18" of water | | |



1:2,400



The information depicted on this map is provided as graphical representation only. The City of Boulder provides no warranty, expressed or implied, as to the accuracy and/or completeness of the information contained herein.



Utilities Division

Boulder Creek

*Red Alert Threshold & Roadway Inundation
High Base Flow Conditions
(1,000 cfs)*