



TRANSMITTED TO: _____

TRANSMITTED BY: _____

DATE: _____

L. Scott Tucker, Executive Director

DISCLAIMER NOTICE

The Urban Drainage and Flood Control District makes no warrant concerning the accuracy of the ALERT data hereby provided. The ALERT database contains a certain amount of erroneous data. Therefore, the user of this data should not consider any of this data valid without further verification.

All ALERT gages report data using 300-baud VHF radio transmissions which are rebroadcast by one or more radio repeaters. Radio interference is not uncommon and is one source of bad data. Certain rain sensors are also impacted by irrigation systems causing artificial high readings at times. Routine maintenance activities involve manual testing of tipping bucket rain gages, water level sensors and other measuring devices which introduce bogus data into the database. Lightning is frequently a problem and can corrupt the electronics at a remote station without being initially detected.

Even with all remote stations performing properly, the central base station represents another possible source of error. Base station computers provide the date and time for all successfully decoded ALERT data and therefore, computer clock accuracy is a consideration. Also, certain water level and weather sensors require periodic re-calibration which must be performed by the base station manager or other qualified individual. Failure to properly maintain the ALERT database will result in data display inconsistencies between base stations. This condition could easily remain undetected by most users. There are currently ten known ALERT base stations operating in the Denver/Boulder area.

Due to the large number of sensors reporting data and the multiple base stations collecting data, the task of editing databases each time a known bogus report is received would take a considerable amount of time and present yet another possible source of error. For these reasons, the District has chosen to electronically archive only the ALERT data collected at the District Base Station, both good and bad. The evaluation, interpretation and verification of the data is the responsibility of the user.

After reading the above disclaimer, please sign below and mail one copy to this office or send a copy by fax to 455-7880. If you have any questions concerning this notice or the attached information, contact Kevin Stewart at 455-6277.

ACKNOWLEDGED BY: _____

DATE: _____

Board of Directors

Executive Committee:

Cathy Reynolds
Chairman
City of Denver

John Stone
Chairman Pro-Tem
Jefferson County

Harold Kite
Secretary
Adams County

Arlen E. Patton
Treasurer
Engineer

Linda Morton
Member
City of Lakewood

Members:

David A. Day
Engineer

David Doering
City of Denver

Leslie L. Durgin
City of Boulder

Stephanie Foote
City of Denver

Donald A. Hamstra
City of Brighton

Sandy Hume
Boulder County

Jim Jordan
Town of Morrison

Ingrid Lindemann
City of Aurora

Suzy McDanal
Douglas County

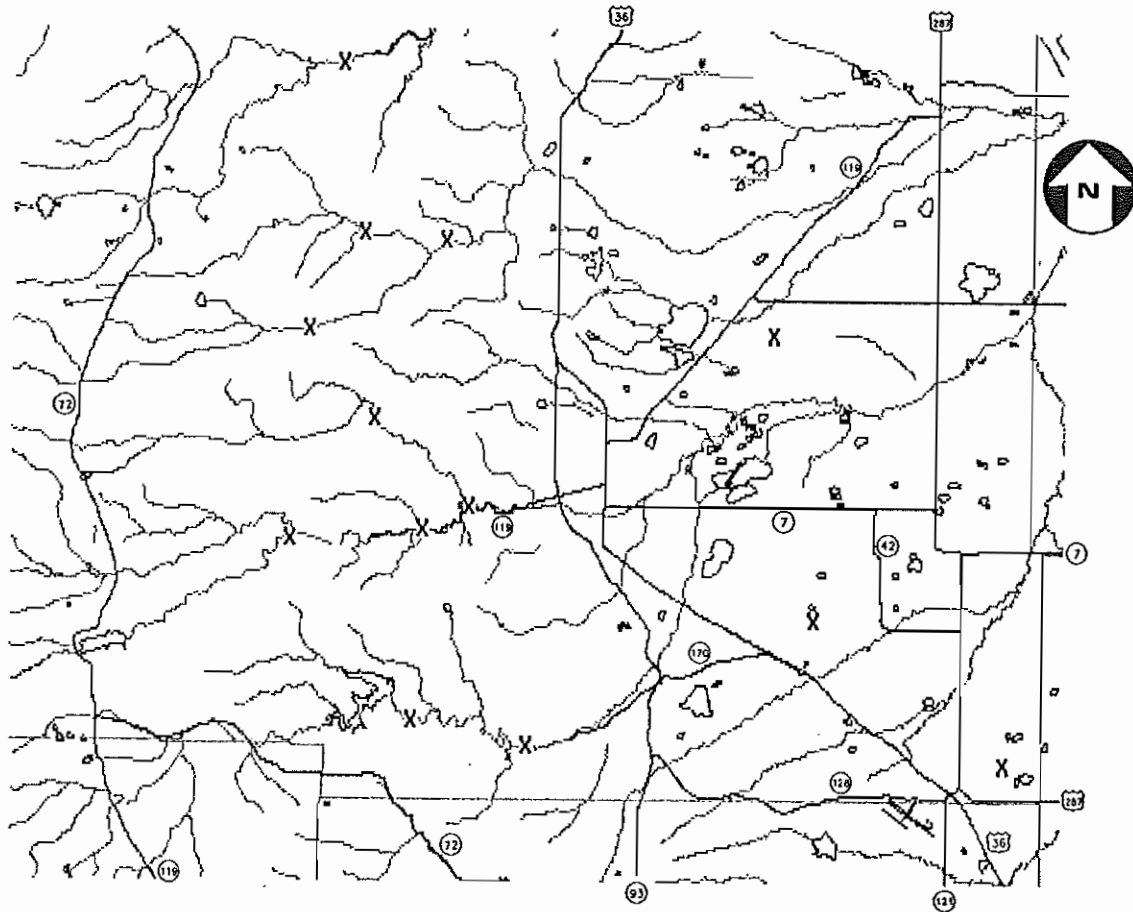
John J. Nicholl
Arapahoe County

Bill Smith
City of Denver

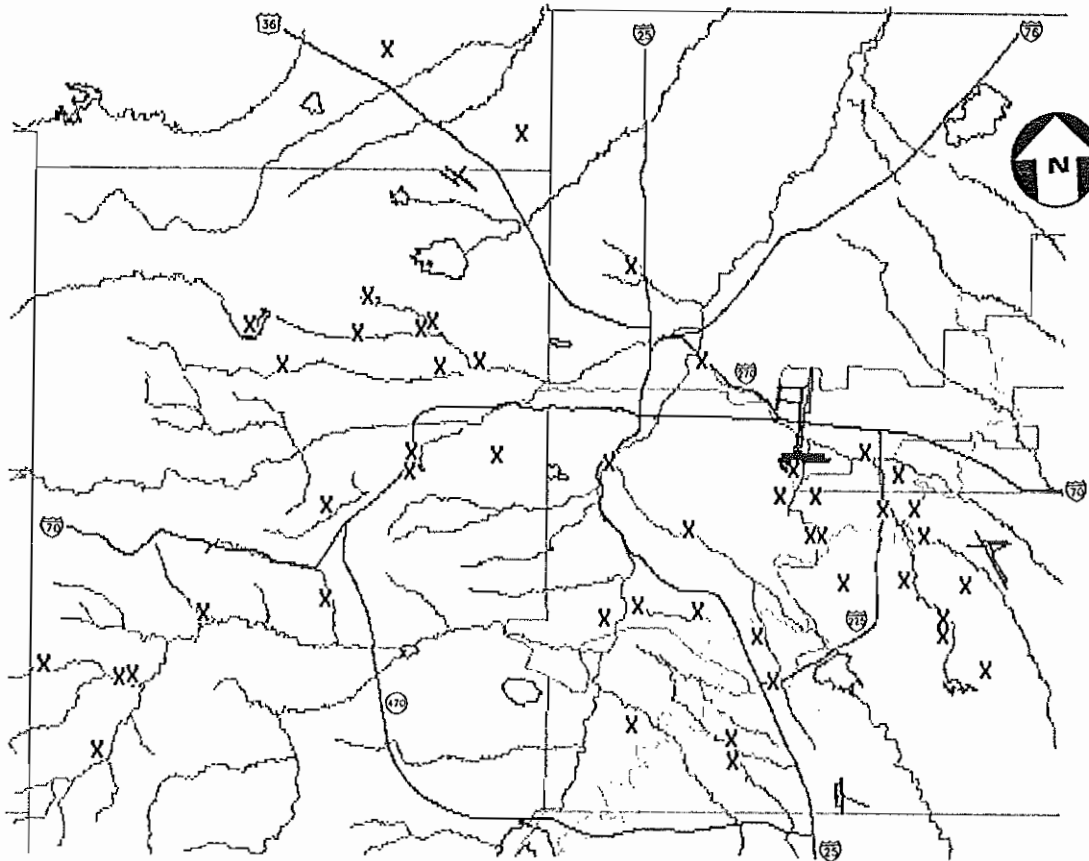
Clyde E. Wiggins
City of Englewood

DENVER, COLORADO 80211 • 2480 W. 26TH AVENUE • SUITE 156 B • TELEPHONE: 303-455-7880 • FAX 303-455-7880

ALERT WATER LEVEL SENSOR LOCATION MAPS



SOUTHERN BOULDER COUNTY



DISTRICT CENTRAL

1993 ALERT STREAMFLOW AND WATER LEVEL STATISTICS TABLE OF CONTENTS

| <u>ALERT STREAM GAGE STATION NAME</u> | <u>STATION ID NO.</u> | <u>NEAREST RAIN ID</u> | <u>ALERT RAIN GAGE STATION NAME</u> | <u>WEEKLY SUMMARY</u> | <u>EVENT SUMMARY</u> | <u>ANNUAL PEAK EVENT</u> | <u>RECORD H.W.</u> |
|---|---------------------------|----------------------------|---|---------------------------|--------------------------|------------------------------|------------------------|
| Gross Reservoir SBC | 37 | 1 | Crescent SBC | yes | no | | unknown |
| Eldorado Springs SB | 38 | 3 | Red Garden SBC | yes | no | | unknown |
| Boulder Falls BC | 39 | 2010 | St. Antons BC | yes | yes | June 17-18 | unknown |
| Tunnel BC | 40 | 12 | Sugarloaf BC | yes | no | | unknown |
| Fourmile BC/FM | 41 | 15 | Gold Hill BC/FM | yes | no | | unknown |
| Bridge BC | 42 | 36 | Justice Center BC | yes | yes | June 17-18 | unknown |
| Rowena LHC | 43 | 18 | Gold Lake LH/J | yes | no | | unknown |
| James Creek | 44 | 19 | Slaughterhouse LH/J | yes | no | | unknown |
| Lower Lefthand | 45 | 20 | Lazy Acres LH/J | yes | no | | unknown |
| Middle SSV | 46 | 35 | Conifer Hill NSV | yes | no | | unknown |
| Little Narrows SSV | 47 | 50 | Coffintop SSV | yes | no | | unknown |
| North St. Vrein | 48 | 31 | Johnny Perk NSV | yes | no | | unknown |
| Carr Street | 103 | 100 | Carr Street | yes | yes | June 17 | 91/07/22 |
| Ralston Reservoir | 113 | 110 | Ralston Reservoir | yes | no | Seasonal Plot | 90/07/04 |
| Croke Pump Station | 123 | 120 | Croke Pump Station | yes | yes | June 17 | 91/06/21 |
| Simms Street | 133 | 210 | Leyden Confluence | yes | yes | June 17 | 91/06/01 |
| Leyden Reservoir | 203 | 200 | Leyden Reservoir | yes | no | | |
| Leyden Confluence | 213 | 210 | Leyden Confluence | yes | yes | June 17 | 91/07/22 |
| Sports Complex | 323 | 320 | Sports Complex | yes | yes | June 7 | 91/07/22 |
| Van Bibber @ Hwy 93 | 333 | 330 | Van Bibber @ Hwy 93 | yes | yes | June 17 | 91/05/16 |
| Montview Park | 403 | 400 | Montview Park | yes | yes | Sept. 18 | 91/06/06 |
| Kelly Dam | 413 | 410 | Kelly Dam | yes | yes | Sept. 18 | 91/06/06 |
| Expo Park | 423 | 420 | Expo Park | yes | yes | Sept. 18 | 91/06/06 |
| Expo Park/HL Canal | 424 | 420 | Expo Park | yes | yes | June 18 | 91/06/06 |
| Utah Park | 433 | 430 | Utah Park | yes | yes | August 10 | 91/06/06 |
| Havana Park | 503 | 500 | Havana Park | yes | yes | Sept. 18 | 91/06/06 |
| Harvard Gulch Park | 603 | 600 | Harvard Gulch Park | yes | yes | Sept. 18 | 91/05/16 |
| Herved @ Jackson | 613 | 610 | Herved @ Jackson | yes | yes | June 17 | 91/05/23 |
| Temple Pond | 633 | 630 | Temple Pond | yes | yes | August 12 | 88/08/17 |
| Goldsmith @ Eastman | 643 | 640 | Goldsmith @ Eastman | yes | yes | June 17 | 91/08/02 |
| Toll Gate @ 6th | 703 | 700 | Toll Gate @ 6th | yes | yes | Sept. 18 | 92/07/15 |
| Horseshoe Park Drop | 713 | 710 | Horseshoe Park Drop | yes | yes | August 5 | 92/07/17 |
| WTG above Conf Pond | 723 | 720 | Confluence Pond | yes | yes | Sept. 5 | 91/08/06 |
| Confluence Pond | 724 | 720 | Confluence Pond | yes | yes | August 5 | 91/06/06 |
| No Name @ Quincy | 733 | 730 | No Name @ Quincy | yes | no | | 93/08/10 |
| Soble Ditch @ 18th | 803 | 800 | Soble Ditch @ 18th | yes | yes | Sept. 18 | 91/06/06 |
| Granby Ditch @ 6th | 813 | 810 | Granby Ditch @ 6th | yes | no | | 91/06/06 |
| ETG @ Buckley | 823 | 820 | ETG @ Buckley | yes | yes | Sept. 18 | 91/06/06 |
| Maple Grove Resv. | 1003 | 81 | Maple Grove Resv. | yes | yes | June 17-18 | 87/06/08 |
| Lena @ Nolte Pond | 1023 | 82 | Denver West | yes | yes | Sept. 17 | 87/06/08 |
| Lena @ U.S Hwy 6 | 1043 | 85 | U.S. Hwys 6 & 40 | yes | no | | 91/07/12 |
| Evergreen Dam | 1523 | 1530 | Bear Cr below Cub | yes | yes | June 17-18 | 93/06/18 |
| Bear Cr below Cub | 1533 | 1530 | Bear Cr below Cub | yes | yes | Sept. 7 | 92/08/24 |
| Cold Sprg Gloh conf | 1543 | 1540 | Cold Sprg Gloh conf | yes | yes | June 17-18 | 92/08/24 |
| Rosedale | 1563 | 1560 | Rosadala | yes | yes | June 17-18 | 92/05/18 |
| Cub Cr below Blue | 1573 | 1570 | Cub Cr below Blue | yes | yes | July 20 | 93/07/20 |
| Red Rocks | 1598 | 1595 | Red Rocks | yes | yes | June 17-18 | 93/04/21 |
| Louisville Dwy 'D' | 1103 | 1100 | Louisville Dwy 'D' | yes | yes | June 17-18 | 93/06/17 |
| Gunbarrel | 1113 | 1110 | Gunbarrel | yes | yes | Sept. 18 | 93/09/18 |
| Broomfld 3207/Pond6 | 1203 | 1200 | Broomfield 3207 | yes | yes | June 17-18 | 91/06/01 |
| Upper Sloan Det. | 1403 | 1400 | Upper Sloan Det. | yes | no | | 91/06/01 |
| Englewood Dam | 1603 | 1600 | Englewood Dam | yes | no | | 92/08/24 |
| Holly Dam | 1813 | 1600 | Englewood Dam | yes | yes | August 10 | 88/08/17 |
| Slaughterhouse Glch | 1623 | 1620 | Slaughterhouse Gloh | yes | no | | 89/07/09 |
| S.Platte @ Drtmouth | 1629 | 600 | Harvard Gulch Park | yes | yes | June 17-18 | 91/06/01 |
| Cherry Cr @ Wazee | 1699 | 1700 | Cherry Cr @ Wazee | yes | yes | July 13 | 92/08/24 |
| Cherry Cr @ Steele | 1723 | 1720 | Cherry Cr @ Steele | yes | yes | Sept. 18 | 92/08/24 |
| Sand Creek Park | 1803 | 1800 | Sand Creek Park | yes | yes | Sept. 18 | 91/06/06 |
| Sand Cr near mouth | 1813 | 1810 | Sand Cr near mouth | yes | yes | April 13 | 90/07/09 |
| Niver Detention | 1903 | 1900 | Niver Detention | yes | yes | June 17-18 | 89/06/03 |

UDFCD ALERT BASE STATION 1993 WEEKLY RUNOFF STATISTICS

UDFCD ALERT Base Station & Weather Bulletin Board

Date Time
01/17/94 09:35:33

| DeviceID | 37 | 37 | 37 | 37 | 37 | 37 | 37 | 37 | 37 | 37 | 37 | 1 |
|--------------------|-------|-------|----------|-------|-------|-------|----------|-------|-------|-------|-------|--------|
| StatType | max | max | dmax | tmax | min | min | dmin | tmin | mean | vols | cnt | rain |
| DataType | level | rated | level | level | level | rated | level | level | rated | rated | level | precip |
| Units | ft | cfs | date | time | ft | cfs | date | time | cfs | AF | # | in |
| 7 days at 24:00:00 | | | | | | | | | | | | |
| 10/02/93 | _____ | _____ | _____ | _____ | _____ | _____ | _____ | _____ | _____ | _____ | 0 | 0.00 |
| 09/25/93 | _____ | _____ | _____ | _____ | _____ | _____ | _____ | _____ | _____ | _____ | 0 | 0.08 |
| 09/18/93 | _____ | _____ | _____ | _____ | _____ | _____ | _____ | _____ | _____ | _____ | 0 | 0.71 |
| 09/11/93 | _____ | _____ | _____ | _____ | _____ | _____ | _____ | _____ | _____ | _____ | 0 | 0.00 |
| 09/04/93 | _____ | _____ | _____ | _____ | _____ | _____ | _____ | _____ | _____ | _____ | 0 | 0.04 |
| 08/28/93 | _____ | _____ | _____ | _____ | _____ | _____ | _____ | _____ | _____ | _____ | 0 | 0.16 |
| 08/21/93 | _____ | _____ | _____ | _____ | _____ | _____ | _____ | _____ | _____ | _____ | 0 | 0.08 |
| 08/14/93 | _____ | _____ | _____ | _____ | _____ | _____ | _____ | _____ | _____ | _____ | 0 | 0.04 |
| 08/07/93 | _____ | _____ | _____ | _____ | _____ | _____ | _____ | _____ | _____ | _____ | 0 | 0.43 |
| 07/31/93 | _____ | _____ | _____ | _____ | _____ | _____ | _____ | _____ | _____ | _____ | 0 | 0.08 |
| 07/24/93 | 2.7 | 400 | 07/11/93 | 09:58 | 2.7 | 400 | 07/11/93 | 09:58 | 400 | 5554 | 0 | 0.16 |
| 07/17/93 | 2.7 | 400 | 07/11/93 | 09:58 | 2.7 | 400 | 07/11/93 | 09:58 | 397 | 5512 | 1 | 0.75 |
| 07/10/93 | 2.5 | 350 | 07/10/93 | 16:39 | 1.5 | 160 | 07/08/93 | 16:52 | 289 | 4017 | 11 | 0.00 |
| 07/03/93 | 2.7 | 400 | 07/02/93 | 08:48 | 2.2 | 300 | 06/28/93 | 17:55 | 341 | 4728 | 9 | 0.00 |
| 06/26/93 | 2.5 | 350 | 06/20/93 | 08:51 | 2.2 | 300 | 06/25/93 | 18:14 | 305 | 4239 | 8 | 0.00 |
| 06/19/93 | 2.7 | 400 | 06/19/93 | 18:51 | 1.5 | 160 | 06/14/93 | 19:21 | 283 | 3929 | 10 | 1.69 |
| 06/12/93 | 3.2 | 510 | 06/07/93 | 20:04 | 1.5 | 160 | 06/12/93 | 19:34 | 372 | 5162 | 12 | 0.12 |
| 06/05/93 | 3.2 | 510 | 06/05/93 | 20:16 | 2.7 | 400 | 05/31/93 | 20:47 | 473 | 6571 | 9 | 0.16 |
| 05/29/93 | 2.7 | 400 | 05/29/93 | 20:59 | 1.5 | 160 | 05/23/93 | 21:35 | 304 | 4216 | 24 | 0.04 |
| 05/22/93 | 1.5 | 160 | 05/22/93 | 21:41 | 1.0 | 104 | 05/16/93 | 22:18 | 149 | 2065 | 8 | 0.12 |
| 05/15/93 | 1.0 | 104 | 05/15/93 | 22:24 | 1.0 | 104 | 05/15/93 | 22:24 | 104 | 1444 | 7 | 0.00 |
| 05/08/93 | 1.5 | 160 | 05/04/93 | 23:33 | 1.0 | 104 | 05/08/93 | 23:08 | 131 | 1818 | 8 | 0.00 |
| 05/01/93 | 1.5 | 160 | 05/01/93 | 23:52 | 1.5 | 160 | 05/01/93 | 23:52 | 160 | 2221 | 7 | 0.00 |
| 04/24/93 | 1.5 | 160 | 04/24/93 | 00:41 | 1.0 | 104 | 04/23/93 | 00:48 | 117 | 1629 | 8 | 0.24 |
| 04/17/93 | 1.0 | 104 | 04/17/93 | 01:25 | 1.0 | 104 | 04/17/93 | 01:25 | 104 | 1444 | 7 | 0.00 |
| 04/10/93 | 1.0 | 104 | 04/10/93 | 02:09 | 1.0 | 104 | 04/10/93 | 02:09 | 104 | 1444 | 7 | 0.00 |
| 04/03/93 | 1.0 | 104 | 04/03/93 | 01:52 | 1.0 | 104 | 04/03/93 | 01:52 | 104 | 1444 | 7 | 0.00 |
| TOTALS: | 3.2 | 510 | 06/05/93 | 20:16 | 1.0 | 104 | 04/03/93 | 01:52 | 243 | 57439 | 143 | 4.88 |

| SENSOR NUMBER | STATION NAME | SENSOR TYPE |
|---------------|---------------------|------------------------|
| 37 | Gross Reservoir SBC | Water Level Transducer |
| 1 | Crescent SBC | Precipitation |

CAVEAT: The data on this page does not represent an official record. The ALERT database contains a certain amount of erroneous data and therefore, the above summary should not be considered accurate without further verification (Ref: UDFCD Disclaimer Notice). Limited efforts have been made to identify erroneous data. If further documentation is desired, contact the Urban Drainage and Flood Control District at 455-6277.

**UDFCD ALERT BASE STATION
SIGNIFICANT EVENT RUNOFF STATISTICS**

NO TABLE PROVIDED

CAVEAT: The data on this page does not represent an official record. The ALERT database contains a certain amount of erroneous data and therefore, the above summary should not be considered accurate without further verification (Ref: UDFCD Disclaimer Notice). Limited efforts have been made to identify erroneous data. If further documentation is desired, contact the Urban Drainage and Flood Control District at 455-6277.

UDFCD ALERT BASE STATION 1993 WEEKLY RUNOFF STATISTICS

UDFCD ALERT Base Station & Weather Bulletin Board

Date Time
11/04/93 09:11:39

| DeviceID | 38 | 38 | 38 | 38 | 38 | 38 | 38 | 38 | 38 | 38 | 38 | 3 |
|--------------------|-------|-------|----------|-------|-------|-------|----------|-------|-------|-------|-------|--------|
| StatType | max | max | dmax | tmax | min | min | dmin | tmin | mean | vols | cnt | rain |
| DataType | level | rated | level | level | level | rated | level | level | rated | rated | level | precip |
| Units | ft | cfs | date | time | ft | cfs | date | time | cfs | AF | # | in |
| 7 days at 24:00:00 | | | | | | | | | | | | |
| 10/02/93 | 1.5 | 50 | 09/26/93 | 15:42 | 1.3 | 30 | 09/26/93 | 14:24 | 50 | 694 | 6 | 0.00 |
| 09/25/93 | 1.5 | 50 | 09/25/93 | 15:33 | 1.3 | 30 | 09/25/93 | 20:10 | 49 | 687 | 12 | 0.08 |
| 09/18/93 | 1.5 | 50 | 09/18/93 | 14:18 | 1.3 | 30 | 09/17/93 | 07:58 | 50 | 693 | 11 | 1.38 |
| 09/11/93 | 2.0 | 100 | 09/07/93 | 11:05 | 1.5 | 50 | 09/11/93 | 12:43 | 50 | 698 | 9 | 0.59 |
| 09/04/93 | 1.5 | 50 | 09/03/93 | 13:08 | 1.5 | 50 | 09/03/93 | 13:08 | 50 | 694 | 5 | 0.12 |
| 08/28/93 | 1.5 | 50 | 08/28/93 | 13:16 | 1.5 | 50 | 08/28/93 | 13:16 | 50 | 694 | 7 | 0.12 |
| 08/21/93 | 1.5 | 50 | 08/21/93 | 14:10 | 1.5 | 50 | 08/21/93 | 14:10 | 50 | 694 | 7 | 0.08 |
| 08/14/93 | 2.0 | 100 | 08/10/93 | 11:35 | 1.5 | 50 | 08/14/93 | 15:35 | 68 | 941 | 10 | 0.00 |
| 08/07/93 | 2.2 | 130 | 08/05/93 | 17:32 | 2.0 | 100 | 08/07/93 | 17:17 | 110 | 1529 | 13 | 0.35 |
| 07/31/93 | 2.2 | 130 | 07/29/93 | 12:02 | 2.0 | 100 | 07/31/93 | 17:50 | 116 | 1613 | 12 | 0.00 |
| 07/24/93 | 2.7 | 200 | 07/19/93 | 20:16 | 2.2 | 130 | 07/24/93 | 19:36 | 168 | 2330 | 11 | 0.08 |
| 07/17/93 | 2.7 | 200 | 07/17/93 | 20:34 | 2.5 | 165 | 07/16/93 | 20:32 | 178 | 2474 | 12 | 0.79 |
| 07/10/93 | 3.0 | 240 | 07/06/93 | 21:27 | 2.5 | 165 | 07/09/93 | 21:03 | 209 | 2902 | 9 | 0.00 |
| 07/03/93 | 3.0 | 240 | 07/03/93 | 21:20 | 3.0 | 240 | 07/03/93 | 21:20 | 240 | 3332 | 7 | 0.00 |
| 06/26/93 | 3.0 | 240 | 06/26/93 | 22:30 | 3.0 | 240 | 06/26/93 | 22:30 | 244 | 3384 | 8 | 0.00 |
| 06/19/93 | 3.2 | 300 | 06/19/93 | 23:13 | 3.0 | 240 | 06/16/93 | 22:19 | 253 | 3519 | 7 | 2.24 |
| 06/12/93 | 3.5 | 440 | 06/08/93 | 02:43 | 3.0 | 240 | 06/12/93 | 22:49 | 264 | 3670 | 13 | 0.16 |
| 06/05/93 | 3.5 | 440 | 06/05/93 | 15:27 | 3.2 | 300 | 06/05/93 | 22:30 | 308 | 4273 | 22 | 0.20 |
| 05/29/93 | 3.2 | 300 | 05/29/93 | 21:37 | 3.0 | 240 | 05/25/93 | 21:29 | 270 | 3755 | 8 | 0.12 |
| 05/22/93 | 3.0 | 240 | 05/22/93 | 20:44 | 2.2 | 130 | 05/16/93 | 19:43 | 185 | 2562 | 12 | 0.87 |
| 05/15/93 | 2.2 | 130 | 05/15/93 | 19:24 | 2.0 | 100 | 05/13/93 | 19:08 | 106 | 1477 | 8 | 0.04 |
| 05/08/93 | 2.0 | 100 | 05/08/93 | 17:22 | 2.0 | 100 | 05/08/93 | 17:22 | 100 | 1388 | 6 | 0.20 |
| 05/01/93 | 2.0 | 100 | 05/01/93 | 14:51 | 1.8 | 70 | 04/29/93 | 13:44 | 76 | 1056 | 7 | 0.00 |
| 04/24/93 | 1.8 | 70 | 04/24/93 | 11:30 | 1.8 | 70 | 04/24/93 | 11:30 | 70 | 972 | 7 | 0.12 |
| 04/17/93 | 2.5 | 165 | 04/16/93 | 13:34 | 1.5 | 50 | 04/16/93 | 06:44 | 54 | 752 | 9 | 0.51 |
| 04/10/93 | 1.8 | 70 | 04/09/93 | 08:19 | 0.8 | 11 | 04/08/93 | 13:15 | 27 | 373 | 16 | 0.08 |
| 04/03/93 | | | | | | | | | | | 0 | 1.26 |
| TOTALS: | 3.5 | 440 | 06/05/93 | 15:27 | 0.8 | 11 | 04/08/93 | 13:15 | 131 | 47154 | 254 | 9.37 |

| SENSOR NUMBER | STATION NAME | SENSOR TYPE |
|---------------|--------------------|------------------------|
| 38 | Eldorado Sprgs SBC | Water Level Transducer |
| 3 | Red Garden SBC | Precipitation |

CAVEAT: The data on this page does not represent an official record. The ALERT database contains a certain amount of erroneous data and therefore, the above summary should not be considered accurate without further verification (Ref: UDFCD Disclaimer Notice). Limited efforts have been made to identify erroneous data. If further documentation is desired, contact the Urban Drainage and Flood Control District at 455-6277.

**UDFCD ALERT BASE STATION
SIGNIFICANT EVENT RUNOFF STATISTICS**

NO TABLE PROVIDED

CAVEAT: The data on this page does not represent an official record. The ALERT database contains a certain amount of erroneous data and therefore, the above summary should not be considered accurate without further verification (Ref: UDFCD Disclaimer Notice). Limited efforts have been made to identify erroneous data. If further documentation is desired, contact the Urban Drainage and Flood Control District at 455-6277.

UDFCD ALERT BASE STATION 1993 WEEKLY RUNOFF STATISTICS

UDFCD ALERT Base Station & Weather Bulletin Board

Date Time
01/17/94 09:43:30

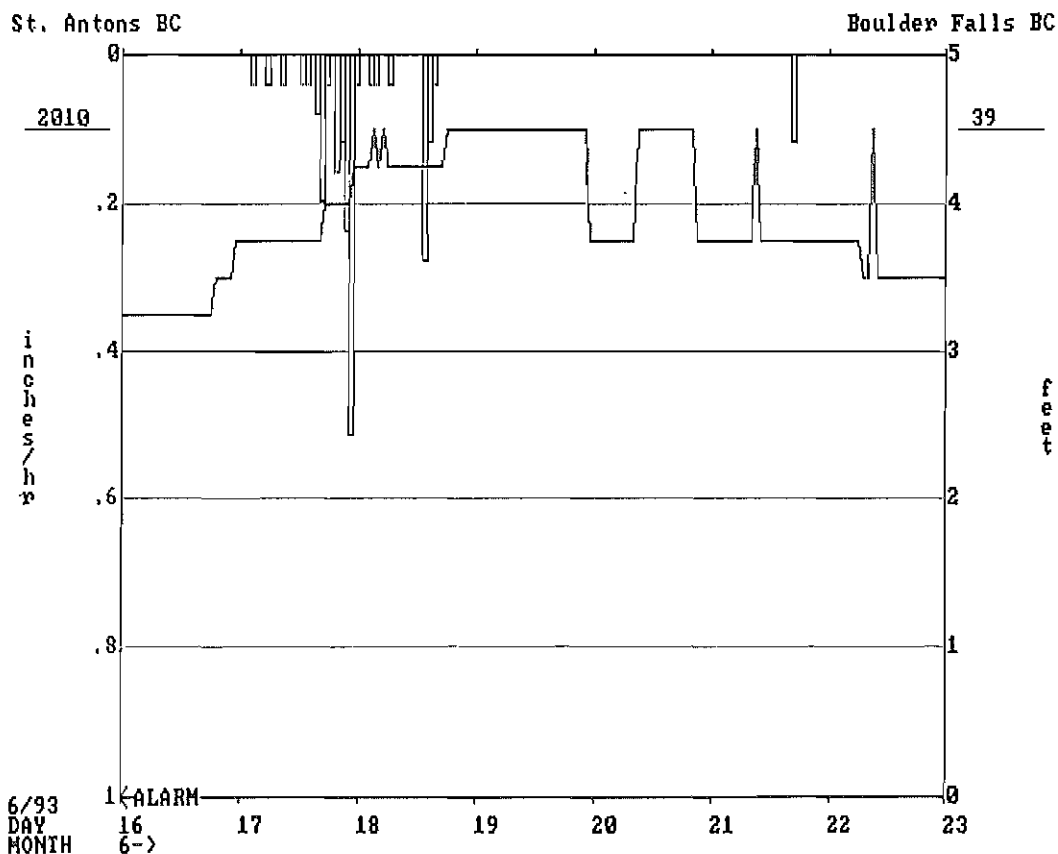
| DeviceID | 39 | 39 | 39 | 39 | 39 | 39 | 39 | 39 | 39 | 39 | 39 | 2010 | |
|-----------|----------|-------|----------|-------|-------|-------|----------|-------|-------|-------|-------|--------|------|
| StatType | max | max | dmax | tmax | min | min | dmin | tmin | mean | vols | cnt | rain | |
| DataType | level | rated | level | level | level | rated | level | level | rated | rated | level | precip | |
| Units | ft | cfs | date | time | ft | cfs | date | time | cfs | AF | # | in | |
| 7 days at | 24:00:00 | | | | | | | | | | | | |
| 10/02/93 | _____ | _____ | _____ | _____ | _____ | _____ | _____ | _____ | _____ | _____ | _____ | 0 | 0.04 |
| 09/25/93 | _____ | _____ | _____ | _____ | _____ | _____ | _____ | _____ | _____ | _____ | _____ | 0 | 0.04 |
| 09/18/93 | _____ | _____ | _____ | _____ | _____ | _____ | _____ | _____ | _____ | _____ | _____ | 0 | 1.97 |
| 09/11/93 | _____ | _____ | _____ | _____ | _____ | _____ | _____ | _____ | _____ | _____ | _____ | 0 | 0.51 |
| 09/04/93 | _____ | _____ | _____ | _____ | _____ | _____ | _____ | _____ | _____ | _____ | _____ | 0 | 0.20 |
| 08/28/93 | _____ | _____ | _____ | _____ | _____ | _____ | _____ | _____ | _____ | _____ | _____ | 0 | 0.08 |
| 08/21/93 | _____ | _____ | _____ | _____ | _____ | _____ | _____ | _____ | _____ | _____ | _____ | 0 | 0.39 |
| 08/14/93 | _____ | _____ | _____ | _____ | _____ | _____ | _____ | _____ | _____ | _____ | _____ | 0 | 0.24 |
| 08/07/93 | _____ | _____ | _____ | _____ | _____ | _____ | _____ | _____ | _____ | _____ | _____ | 0 | 0.39 |
| 07/31/93 | _____ | _____ | _____ | _____ | _____ | _____ | _____ | _____ | _____ | _____ | _____ | 0 | 0.00 |
| 07/24/93 | _____ | _____ | _____ | _____ | _____ | _____ | _____ | _____ | _____ | _____ | _____ | 0 | 0.28 |
| 07/17/93 | _____ | _____ | _____ | _____ | _____ | _____ | _____ | _____ | _____ | _____ | _____ | 0 | 0.71 |
| 07/10/93 | _____ | _____ | _____ | _____ | _____ | _____ | _____ | _____ | _____ | _____ | _____ | 0 | 0.08 |
| 07/03/93 | _____ | _____ | _____ | _____ | _____ | _____ | _____ | _____ | _____ | _____ | _____ | 0 | 0.00 |
| 06/26/93 | 4.5 | 454 | 06/18/93 | 17:04 | 4.5 | 454 | 06/18/93 | 17:04 | 454 | 6303 | 0 | 0.12 | |
| 06/19/93 | 4.5 | 454 | 06/18/93 | 17:04 | 2.7 | 133 | 06/13/93 | 09:05 | 268 | 3725 | 27 | 2.13 | |
| 06/12/93 | 3.2 | 186 | 06/12/93 | 13:14 | 2.7 | 133 | 06/12/93 | 10:38 | 155 | 2156 | 10 | 0.08 | |
| 06/05/93 | 3.5 | 226 | 06/04/93 | 01:31 | 3.2 | 186 | 06/04/93 | 18:53 | 215 | 2991 | 9 | 0.12 | |
| 05/29/93 | 3.7 | 267 | 05/29/93 | 19:38 | 3.2 | 186 | 05/29/93 | 10:41 | 235 | 3257 | 68 | 0.75 | |
| 05/22/93 | 3.7 | 267 | 05/22/93 | 15:50 | 2.7 | 133 | 05/17/93 | 07:43 | 207 | 2872 | 14 | 1.02 | |
| 05/15/93 | 3.0 | 163 | 05/15/93 | 08:14 | 2.0 | 67 | 05/12/93 | 07:29 | 87 | 1209 | 16 | 0.20 | |
| 05/08/93 | 2.5 | 101 | 05/08/93 | 16:14 | 2.2 | 75 | 05/07/93 | 04:36 | 75 | 1037 | 6 | 0.08 | |
| 05/01/93 | 2.0 | 67 | 04/28/93 | 19:48 | 2.0 | 67 | 04/28/93 | 19:48 | 67 | 926 | 5 | 0.08 | |
| 04/24/93 | 2.0 | 67 | 04/22/93 | 21:30 | 2.0 | 67 | 04/22/93 | 21:30 | 67 | 926 | 7 | 0.24 | |
| 04/17/93 | 2.0 | 67 | 04/15/93 | 11:49 | 2.0 | 67 | 04/15/93 | 11:49 | 67 | 926 | 2 | 0.79 | |
| 04/10/93 | 2.0 | 67 | 04/09/93 | 15:33 | 2.0 | 67 | 04/09/93 | 15:33 | 67 | 926 | 1 | 0.43 | |
| 04/03/93 | _____ | _____ | _____ | _____ | _____ | _____ | _____ | _____ | _____ | _____ | _____ | 0 | 2.17 |
| TOTALS: | 4.5 | 454 | 06/18/93 | 17:04 | 2.0 | 67 | 04/09/93 | 15:33 | 164 | 27253 | 165 | 13.11 | |

| SENSOR NUMBER | STATION NAME | SENSOR TYPE |
|---------------|------------------|------------------------|
| 39 | Boulder Falls BC | Water Level Transducer |
| 2010 | St. Antons BC | Precipitation |

CAVEAT: The data on this page does not represent an official record. The ALERT database contains a certain amount of erroneous data and therefore, the above summary should not be considered accurate without further verification (Ref: UDFCD Disclaimer Notice). Limited efforts have been made to identify erroneous data. If further documentation is desired, contact the Urban Drainage and Flood Control District at 455-6277.

UDFCD ALERT BASE STATION SIGNIFICANT EVENT RUNOFF STATISTICS

| DeviceID | 39 StatType Data Type Units | 39 tmax level time | 39 max level ft | 39 max rated cfs | 39 tmin level time | 39 min level ft | 39 min rated cfs | 39 mean rated cfs | 39 dif level ft | 39 vols rated AF | 39 cnt level # | 2010 rain precip in | 2010 racm precip in |
|----------|--------------------------------------|-----------------------------|--------------------------|---------------------------|-----------------------------|--------------------------|---------------------------|----------------------------|--------------------------|---------------------------|-------------------------|------------------------------|------------------------------|
| 06/19/93 | | | | | | | | | | | | | |
| 2400 | | 22:28 | 3.7 | 267 | 22:28 | 3.7 | 267 | 359 | -0.8 | 89 | 1 | 0.00 | 0.00 |
| 2100 | | 12:13 | 4.5 | 454 | 12:13 | 4.5 | 454 | 454 | 0.0 | 113 | 0 | 0.00 | 0.00 |
| 1800 | | 12:13 | 4.5 | 454 | 12:13 | 4.5 | 454 | 454 | 0.0 | 113 | 0 | 0.00 | 0.00 |
| 1500 | | 12:13 | 4.5 | 454 | 12:13 | 4.5 | 454 | 454 | 0.0 | 113 | 1 | 0.00 | 0.00 |
| 1200 | | 17:04 | 4.5 | 454 | 17:04 | 4.5 | 454 | 454 | 0.0 | 113 | 0 | 0.00 | 0.00 |
| 0900 | | 17:04 | 4.5 | 454 | 17:04 | 4.5 | 454 | 454 | 0.0 | 113 | 0 | 0.00 | 0.00 |
| 0600 | | 17:04 | 4.5 | 454 | 17:04 | 4.5 | 454 | 454 | 0.0 | 113 | 0 | 0.00 | 0.00 |
| 0300 | | 17:04 | 4.5 | 454 | 17:04 | 4.5 | 454 | 454 | 0.0 | 113 | 0 | 0.00 | 0.00 |
| 06/18/93 | | | | | | | | | | | | | |
| 2400 | | 17:04 | 4.5 | 454 | 17:04 | 4.5 | 454 | 454 | 0.0 | 113 | 0 | 0.00 | 0.00 |
| 2100 | | 17:04 | 4.5 | 454 | 17:04 | 4.5 | 454 | 454 | 0.0 | 113 | 0 | 0.00 | 2.13 |
| 1800 | | 17:04 | 4.5 | 454 | 17:04 | 4.5 | 454 | 414 | 0.3 | 103 | 1 | 0.04 | 2.13 |
| 1500 | | 05:14 | 4.2 | 396 | 05:14 | 4.2 | 396 | 396 | 0.0 | 98 | 0 | 0.39 | 2.09 |
| 1200 | | 05:14 | 4.2 | 396 | 05:14 | 4.2 | 396 | 396 | 0.0 | 98 | 0 | 0.00 | 1.69 |
| 0900 | | 05:14 | 4.2 | 396 | 05:14 | 4.2 | 396 | 396 | 0.0 | 98 | 0 | 0.04 | 1.69 |
| 0600 | | 04:56 | 4.5 | 454 | 05:14 | 4.2 | 396 | 415 | -0.3 | 103 | 11 | 0.04 | 1.65 |
| 0300 | | 02:56 | 4.5 | 454 | 02:48 | 4.2 | 396 | 400 | 0.3 | 99 | 3 | 0.04 | 1.61 |
| 06/17/93 | | | | | | | | | | | | | |
| 2400 | | 22:56 | 4.2 | 396 | 22:11 | 4.0 | 335 | 357 | 0.3 | 88 | 2 | 0.79 | 1.57 |
| 2100 | | 16:15 | 4.0 | 335 | 16:15 | 4.0 | 335 | 335 | 0.0 | 83 | 0 | 0.28 | 0.79 |
| 1800 | | 16:15 | 4.0 | 335 | 16:15 | 4.0 | 335 | 306 | 0.3 | 76 | 1 | 0.31 | 0.51 |
| 1500 | | 02:33 | 3.7 | 267 | 02:33 | 3.7 | 267 | 267 | 0.0 | 66 | 0 | 0.08 | 0.20 |
| 1200 | | 02:33 | 3.7 | 267 | 02:33 | 3.7 | 267 | 267 | 0.0 | 66 | 0 | 0.00 | 0.12 |
| 0900 | | 02:33 | 3.7 | 267 | 02:33 | 3.7 | 267 | 267 | 0.0 | 66 | 0 | 0.04 | 0.12 |
| 0600 | | 02:33 | 3.7 | 267 | 02:33 | 3.7 | 267 | 267 | 0.0 | 66 | 0 | 0.04 | 0.08 |
| 0300 | | 02:33 | 3.7 | 267 | 02:33 | 3.7 | 267 | 267 | 0.0 | 66 | 1 | 0.04 | 0.04 |
| TOTALS: | | 02:56 | 4.5 | 454 | 02:33 | 3.7 | 267 | 383 | | 2280 | 21 | 2.13 | |



CAVEAT: The data on this page does not represent an official record. The ALERT database contains a certain amount of erroneous data and therefore, the above summary should not be considered accurate without further verification (Ref: UDFCD Disclaimer Notice). Limited efforts have been made to identify erroneous data. If further documentation is desired, contact the Urban Drainage and Flood Control District at 455-6277.

UDFCD ALERT BASE STATION 1993 WEEKLY RUNOFF STATISTICS

UDFCD ALERT Base Station & Weather Bulletin Board

Date Time
01/17/94 09:47:50

| DeviceID | 40 | 40 | 40 | 40 | 40 | 40 | 40 | 40 | 40 | 40 | 40 | 12 |
|--------------------|-------|-------|----------|-------|-------|-------|----------|-------|-------|-------|-------|--------|
| StatType | max | max | dmax | tmax | min | min | dmin | tmin | mean | vols | cnt | rain |
| DataType | level | rated | level | level | level | rated | level | level | rated | rated | level | precip |
| Units | ft | cfs | date | time | ft | cfs | date | time | cfs | AF | # | in |
| 7 days at 24:00:00 | | | | | | | | | | | | |
| 10/02/93 | _____ | _____ | _____ | _____ | _____ | _____ | _____ | _____ | _____ | _____ | 0 | 0.04 |
| 09/25/93 | _____ | _____ | _____ | _____ | _____ | _____ | _____ | _____ | _____ | _____ | 0 | 0.08 |
| 09/18/93 | _____ | _____ | _____ | _____ | _____ | _____ | _____ | _____ | _____ | _____ | 0 | 2.01 |
| 09/11/93 | _____ | _____ | _____ | _____ | _____ | _____ | _____ | _____ | _____ | _____ | 0 | 0.59 |
| 09/04/93 | _____ | _____ | _____ | _____ | _____ | _____ | _____ | _____ | _____ | _____ | 0 | 0.16 |
| 08/28/93 | _____ | _____ | _____ | _____ | _____ | _____ | _____ | _____ | _____ | _____ | 0 | 0.08 |
| 08/21/93 | _____ | _____ | _____ | _____ | _____ | _____ | _____ | _____ | _____ | _____ | 0 | 0.24 |
| 08/14/93 | _____ | _____ | _____ | _____ | _____ | _____ | _____ | _____ | _____ | _____ | 0 | 0.12 |
| 08/07/93 | _____ | _____ | _____ | _____ | _____ | _____ | _____ | _____ | _____ | _____ | 0 | 0.31 |
| 07/31/93 | _____ | _____ | _____ | _____ | _____ | _____ | _____ | _____ | _____ | _____ | 0 | 0.00 |
| 07/24/93 | _____ | _____ | _____ | _____ | _____ | _____ | _____ | _____ | _____ | _____ | 0 | 0.28 |
| 07/17/93 | _____ | _____ | _____ | _____ | _____ | _____ | _____ | _____ | _____ | _____ | 0 | 0.51 |
| 07/10/93 | _____ | _____ | _____ | _____ | _____ | _____ | _____ | _____ | _____ | _____ | 0 | 0.00 |
| 07/03/93 | _____ | _____ | _____ | _____ | _____ | _____ | _____ | _____ | _____ | _____ | 0 | 0.00 |
| 06/26/93 | 3.5 | 520 | 06/18/93 | 03:03 | 3.5 | 520 | 06/18/93 | 03:03 | 520 | 7220 | 0 | 0.00 |
| 06/19/93 | 3.5 | 520 | 06/18/93 | 03:03 | 2.5 | 240 | 06/16/93 | 01:05 | 342 | 4743 | 17 | 1.97 |
| 06/12/93 | 2.7 | 300 | 06/12/93 | 01:03 | 2.7 | 300 | 06/12/93 | 01:03 | 300 | 4165 | 7 | 0.12 |
| 06/05/93 | 2.7 | 300 | 06/05/93 | 00:57 | 2.7 | 300 | 06/05/93 | 00:57 | 300 | 4165 | 7 | 0.24 |
| 05/29/93 | 2.7 | 300 | 05/29/93 | 00:53 | 2.7 | 300 | 05/29/93 | 00:53 | 300 | 4165 | 7 | 0.59 |
| 05/22/93 | 2.7 | 300 | 05/22/93 | 12:54 | 2.0 | 140 | 05/17/93 | 00:43 | 218 | 3028 | 8 | 0.67 |
| 05/15/93 | 2.0 | 140 | 05/15/93 | 00:42 | 0.8 | 10 | 05/12/93 | 12:37 | 57 | 794 | 16 | 0.31 |
| 05/08/93 | 1.8 | 108 | 05/02/93 | 00:31 | 0.8 | 10 | 05/06/93 | 12:10 | 46 | 641 | 20 | 0.20 |
| 05/01/93 | 1.3 | 50 | 04/29/93 | 00:28 | 0.8 | 10 | 04/28/93 | 15:08 | 31 | 431 | 7 | 0.12 |
| 04/24/93 | 0.8 | 10 | 04/24/93 | 00:22 | 0.8 | 10 | 04/24/93 | 00:22 | 10 | 135 | 4 | 0.20 |
| 04/17/93 | 0.8 | 10 | 04/17/93 | 23:06 | 0.8 | 10 | 04/17/93 | 23:06 | 10 | 135 | 2 | 0.87 |
| 04/10/93 | 0.8 | 10 | 04/10/93 | 22:53 | 0.8 | 10 | 04/10/93 | 22:53 | 10 | 135 | 6 | 0.24 |
| 04/03/93 | _____ | _____ | _____ | _____ | _____ | _____ | _____ | _____ | _____ | _____ | 0 | 1.50 |
| TOTALS: | 3.5 | 520 | 06/18/93 | 03:03 | 0.8 | 10 | 04/10/93 | 22:53 | 179 | 29759 | 101 | 11.42 |

| SENSOR NUMBER | STATION NAME | SENSOR TYPE |
|---------------|--------------|------------------------|
| 40 | Tunnel BC | Water Level Transducer |
| 12 | Sugarloaf BC | Precipitation |

CAVEAT: The data on this page does not represent an official record. The ALERT database contains a certain amount of erroneous data and therefore, the above summary should not be considered accurate without further verification (Ref: UDFCD Disclaimer Notice). Limited efforts have been made to identify erroneous data. If further documentation is desired, contact the Urban Drainage and Flood Control District at 455-6277.

UDFCD ALERT BASE STATION
SIGNIFICANT EVENT RUNOFF STATISTICS

NO TABLE PROVIDED

CAVEAT: The data on this page does not represent an official record. The ALERT database contains a certain amount of erroneous data and therefore, the above summary should not be considered accurate without further verification (Ref: UDFCD Disclaimer Notice). Limited efforts have been made to identify erroneous data. If further documentation is desired, contact the Urban Drainage and Flood Control District at 455-6277.

UDFCD ALERT BASE STATION 1993 WEEKLY RUNOFF STATISTICS

UDFCD ALERT Base Station & Weather Bulletin Board

Date Time
11/04/93 09:12:33

| DeviceID | 41 | 41 | 41 | 41 | 41 | 41 | 41 | 41 | 41 | 41 | 41 | 15 |
|--------------------|-------|-------|----------|-------|-------|-------|----------|-------|-------|-------|-------|--------|
| StatType | max | max | dmax | tmax | min | min | dmin | tmin | mean | vols | cnt | rain |
| DataType | level | rated | level | level | level | rated | level | level | rated | rated | level | precip |
| Units | ft | cfs | date | time | ft | cfs | date | time | cfs | AF | # | in |
| 7 days at 24:00:00 | | | | | | | | | | | | |
| 10/02/93 | 1.8 | 50 | 09/26/93 | 04:28 | 1.0 | 20 | 09/27/93 | 10:08 | 26 | 356 | 21 | 0.04 |
| 09/25/93 | 1.5 | 40 | 09/22/93 | 15:58 | 1.0 | 20 | 09/25/93 | 01:57 | 26 | 355 | 13 | 0.08 |
| 09/18/93 | 1.0 | 20 | 09/18/93 | 16:01 | 1.0 | 20 | 09/18/93 | 16:01 | 20 | 278 | 6 | 1.77 |
| 09/11/93 | 1.0 | 20 | 09/11/93 | 16:09 | 1.0 | 20 | 09/11/93 | 16:09 | 20 | 278 | 7 | 0.67 |
| 09/04/93 | 1.0 | 20 | 09/04/93 | 16:23 | 1.0 | 20 | 09/04/93 | 16:23 | 20 | 278 | 7 | 0.20 |
| 08/28/93 | 1.0 | 20 | 08/28/93 | 16:39 | 1.0 | 20 | 08/28/93 | 16:39 | 20 | 278 | 7 | 0.04 |
| 08/21/93 | 1.3 | 25 | 08/17/93 | 06:23 | 1.0 | 20 | 08/21/93 | 16:55 | 21 | 285 | 15 | 0.43 |
| 08/14/93 | 1.3 | 25 | 08/14/93 | 08:22 | 1.0 | 20 | 08/14/93 | 17:11 | 21 | 292 | 32 | 0.16 |
| 08/07/93 | 1.3 | 25 | 08/07/93 | 17:29 | 1.3 | 25 | 08/07/93 | 17:29 | 25 | 347 | 7 | 0.28 |
| 07/31/93 | 1.3 | 25 | 07/31/93 | 17:45 | 1.3 | 25 | 07/31/93 | 17:45 | 25 | 347 | 7 | 0.04 |
| 07/24/93 | 1.3 | 25 | 07/24/93 | 18:03 | 1.3 | 25 | 07/24/93 | 18:03 | 25 | 347 | 6 | 0.35 |
| 07/17/93 | 1.3 | 25 | 07/17/93 | 18:20 | 1.3 | 25 | 07/17/93 | 18:20 | 25 | 347 | 7 | 0.51 |
| 07/10/93 | 1.3 | 25 | 07/10/93 | 18:37 | 1.3 | 25 | 07/10/93 | 18:37 | 25 | 347 | 7 | 0.00 |
| 07/03/93 | 1.5 | 40 | 06/28/93 | 19:08 | 1.3 | 25 | 07/03/93 | 18:55 | 29 | 404 | 8 | 0.00 |
| 06/26/93 | 1.8 | 50 | 06/23/93 | 19:20 | 1.5 | 40 | 06/26/93 | 19:13 | 46 | 636 | 7 | 0.08 |
| 06/19/93 | 1.8 | 50 | 06/19/93 | 19:28 | 1.3 | 25 | 06/16/93 | 19:33 | 34 | 472 | 8 | 1.97 |
| 06/12/93 | 1.8 | 50 | 06/06/93 | 19:57 | 1.3 | 25 | 06/12/93 | 19:43 | 35 | 482 | 9 | 0.04 |
| 06/05/93 | 1.8 | 50 | 06/05/93 | 20:00 | 1.8 | 50 | 06/05/93 | 20:00 | 50 | 694 | 6 | 0.28 |
| 05/29/93 | 1.8 | 50 | 05/29/93 | 20:16 | 1.8 | 50 | 05/29/93 | 20:16 | 50 | 694 | 6 | 0.59 |
| 05/22/93 | 1.8 | 50 | 05/22/93 | 20:32 | 1.5 | 40 | 05/22/93 | 00:43 | 42 | 577 | 12 | 0.79 |
| 05/15/93 | 1.5 | 40 | 05/15/93 | 20:48 | 1.3 | 25 | 05/12/93 | 20:55 | 38 | 528 | 8 | 0.16 |
| 05/08/93 | 1.5 | 40 | 05/08/93 | 21:05 | 1.5 | 40 | 05/08/93 | 21:05 | 40 | 555 | 7 | 0.31 |
| 05/01/93 | 1.5 | 40 | 05/01/93 | 21:22 | 1.3 | 25 | 04/25/93 | 21:37 | 36 | 499 | 8 | 0.12 |
| 04/24/93 | 1.3 | 25 | 04/24/93 | 21:40 | 1.3 | 25 | 04/24/93 | 21:40 | 25 | 347 | 7 | 0.08 |
| 04/17/93 | 1.3 | 25 | 04/17/93 | 21:56 | 1.3 | 25 | 04/17/93 | 21:56 | 25 | 347 | 7 | 0.47 |
| 04/10/93 | 1.3 | 25 | 04/10/93 | 22:10 | 1.0 | 20 | 04/08/93 | 10:23 | 22 | 303 | 7 | 0.28 |
| 04/03/93 | _____ | _____ | _____ | _____ | _____ | _____ | _____ | _____ | _____ | _____ | 0 | 0.79 |
| TOTALS: | 1.8 | 50 | 05/22/93 | 20:32 | 1.0 | 20 | 04/08/93 | 10:23 | 30 | 10674 | 242 | 10.51 |

| SENSOR NUMBER | STATION NAME | SENSOR TYPE |
|---------------|-----------------|------------------------|
| 41 | Fourmile BC/FM | Water Level Transducer |
| 15 | Gold Hill BC/FM | Precipitation |

CAVEAT: The data on this page does not represent an official record. The ALERT database contains a certain amount of erroneous data and therefore, the above summary should not be considered accurate without further verification (Ref: UDFCD Disclaimer Notice). Limited efforts have been made to identify erroneous data. If further documentation is desired, contact the Urban Drainage and Flood Control District at 455-6277.

UDFCD ALERT BASE STATION
SIGNIFICANT EVENT RUNOFF STATISTICS

NO TABLE PROVIDED

CAVEAT: The data on this page does not represent an official record. The ALERT database contains a certain amount of erroneous data and therefore, the above summary should not be considered accurate without further verification (Ref: UDFCD Disclaimer Notice). Limited efforts have been made to identify erroneous data. If further documentation is desired, contact the Urban Drainage and Flood Control District at 455-6277.

UDFCD ALERT BASE STATION 1993 WEEKLY RUNOFF STATISTICS

UDFCD ALERT Base Station & Weather Bulletin Board

Date Time
01/17/94 09:52:34

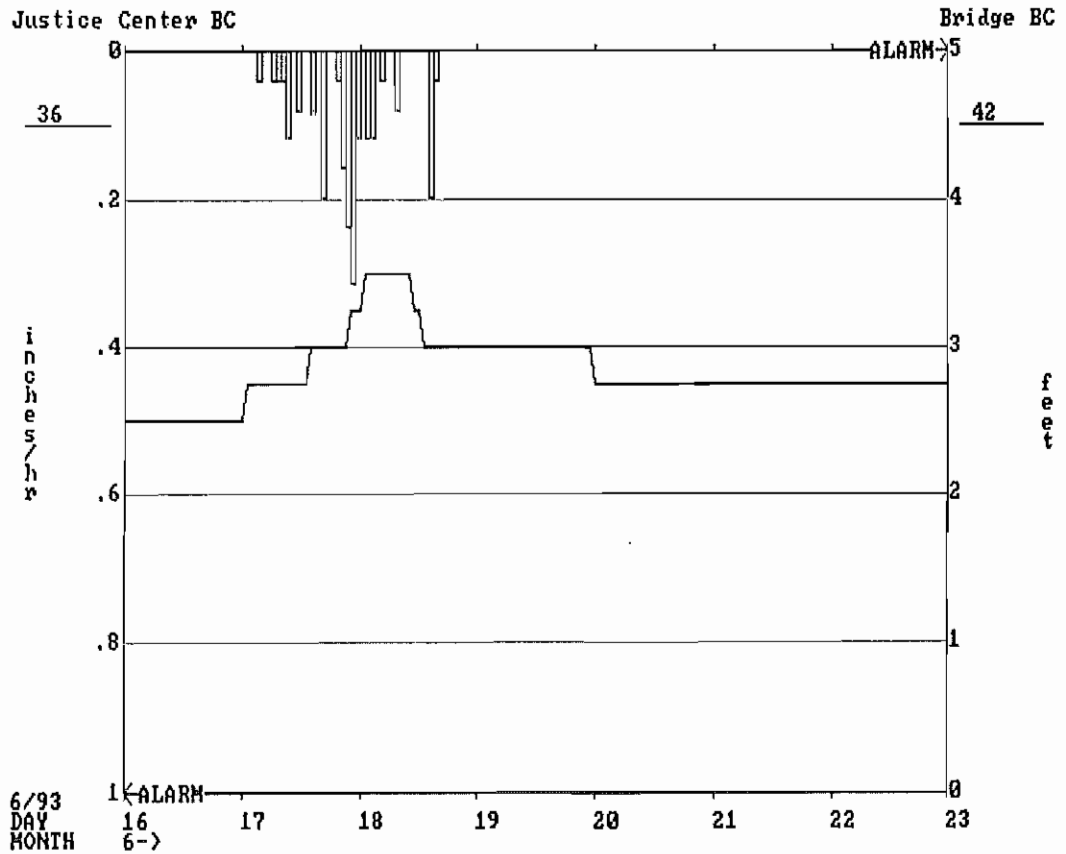
| DeviceID | 42 | 42 | 42 | 42 | 42 | 42 | 42 | 42 | 42 | 42 | 42 | 36 |
|--------------------|-------|-------|----------|-------|-------|-------|----------|-------|-------|-------|-------|--------|
| StatType | max | max | dmax | tmax | min | min | dmin | tmin | mean | vols | cnt | rain |
| DataType | level | rated | level | level | level | rated | level | level | rated | rated | level | precip |
| Units | ft | cfs | date | time | ft | cfs | date | time | cfs | AF | # | in |
| 7 days at 24:00:00 | | | | | | | | | | | | |
| 10/02/93 | 1.8 | 31 | 10/02/93 | 01:14 | 1.8 | 31 | 10/02/93 | 01:14 | 31 | 425 | 3 | 0.00 |
| 09/25/93 | 1.8 | 31 | 09/24/93 | 09:54 | 1.8 | 31 | 09/24/93 | 09:54 | 31 | 425 | 4 | 0.24 |
| 09/18/93 | 2.2 | 70 | 09/18/93 | 17:16 | 1.8 | 31 | 09/18/93 | 20:25 | 36 | 500 | 11 | 2.20 |
| 09/11/93 | 1.8 | 31 | 09/11/93 | 01:22 | 1.8 | 31 | 09/11/93 | 01:22 | 31 | 425 | 7 | 0.63 |
| 09/04/93 | 1.8 | 31 | 09/04/93 | 17:50 | 1.8 | 31 | 09/04/93 | 17:50 | 31 | 425 | 7 | 0.08 |
| 08/28/93 | 1.8 | 31 | 08/28/93 | 10:07 | 1.8 | 31 | 08/28/93 | 10:07 | 31 | 425 | 7 | 0.12 |
| 08/21/93 | 1.8 | 31 | 08/21/93 | 20:01 | 1.8 | 31 | 08/21/93 | 20:01 | 31 | 425 | 8 | 0.24 |
| 08/14/93 | 2.2 | 70 | 08/14/93 | 06:55 | 1.8 | 31 | 08/14/93 | 13:34 | 65 | 902 | 9 | 0.04 |
| 08/07/93 | 2.5 | 110 | 08/02/93 | 08:13 | 2.2 | 70 | 08/07/93 | 10:43 | 79 | 1097 | 10 | 0.24 |
| 07/31/93 | 2.5 | 110 | 07/31/93 | 22:27 | 2.2 | 70 | 07/30/93 | 22:30 | 90 | 1255 | 18 | 0.04 |
| 07/24/93 | 2.7 | 160 | 07/21/93 | 06:39 | 2.5 | 110 | 07/24/93 | 02:51 | 140 | 1947 | 9 | 0.04 |
| 07/17/93 | 3.0 | 215 | 07/17/93 | 12:06 | 2.7 | 160 | 07/12/93 | 18:45 | 198 | 2746 | 9 | 1.10 |
| 07/10/93 | 3.0 | 215 | 07/06/93 | 05:06 | 2.5 | 110 | 07/10/93 | 21:20 | 149 | 2067 | 19 | 0.00 |
| 07/03/93 | 3.2 | 275 | 07/02/93 | 06:42 | 2.5 | 110 | 06/29/93 | 07:47 | 158 | 2188 | 11 | 0.00 |
| 06/26/93 | 2.7 | 160 | 06/22/93 | 17:10 | 2.5 | 110 | 06/26/93 | 09:27 | 135 | 1875 | 8 | 0.00 |
| 06/19/93 | 3.5 | 340 | 06/18/93 | 05:27 | 2.2 | 70 | 06/13/93 | 00:59 | 158 | 2191 | 16 | 2.09 |
| 06/12/93 | 2.5 | 110 | 06/12/93 | 23:38 | 2.2 | 70 | 06/12/93 | 22:27 | 113 | 1565 | 9 | 0.39 |
| 06/05/93 | 2.7 | 160 | 06/05/93 | 12:57 | 2.5 | 110 | 06/04/93 | 17:13 | 119 | 1653 | 15 | 0.28 |
| 05/29/93 | 2.7 | 160 | 05/27/93 | 16:22 | 2.5 | 110 | 05/29/93 | 17:52 | 158 | 2196 | 7 | 0.31 |
| 05/22/93 | 2.7 | 160 | 05/22/93 | 10:28 | 2.2 | 70 | 05/17/93 | 07:35 | 121 | 1679 | 11 | 0.87 |
| 05/15/93 | 2.2 | 70 | 05/15/93 | 14:19 | 1.8 | 31 | 05/14/93 | 17:44 | 33 | 457 | 4 | 0.08 |
| 05/08/93 | 1.8 | 31 | 05/08/93 | 07:08 | 1.8 | 31 | 05/08/93 | 07:08 | 31 | 425 | 1 | 0.12 |
| 05/01/93 | 2.2 | 70 | 04/28/93 | 19:11 | 1.8 | 31 | 04/29/93 | 17:50 | 37 | 508 | 9 | 0.04 |
| 04/24/93 | 2.2 | 70 | 04/21/93 | 22:15 | 1.8 | 31 | 04/24/93 | 19:13 | 39 | 548 | 11 | 0.35 |
| 04/17/93 | 1.8 | 31 | 04/17/93 | 23:08 | 1.8 | 31 | 04/17/93 | 23:08 | 31 | 425 | 1 | 1.10 |
| 04/10/93 | 1.8 | 31 | 04/10/93 | 10:14 | 1.8 | 31 | 04/10/93 | 10:14 | 31 | 425 | 4 | 0.28 |
| 04/03/93 | _____ | _____ | _____ | _____ | _____ | _____ | _____ | _____ | _____ | _____ | 0 | 1.42 |
| TOTALS: | 3.5 | 340 | 06/18/93 | 05:27 | 1.8 | 31 | 04/10/93 | 10:14 | 81 | 29201 | 228 | 12.28 |

| SENSOR NUMBER | STATION NAME | SENSOR TYPE |
|---------------|-------------------|------------------------|
| 42 | Bridge BC | Water Level Transducer |
| 36 | Justice Center BC | Precipitation |

CAVEAT: The data on this page does not represent an official record. The ALERT database contains a certain amount of erroneous data and therefore, the above summary should not be considered accurate without further verification (Ref: UDFCD Disclaimer Notice). Limited efforts have been made to identify erroneous data. If further documentation is desired, contact the Urban Drainage and Flood Control District at 455-6277.

UDFCD ALERT BASE STATION SIGNIFICANT EVENT RUNOFF STATISTICS

| DeviceID | 42 | 42 | 42 | 42 | 42 | 42 | 42 | 42 | 42 | 42 | 36 | 36 |
|----------|-------|-------|-------|-------|-------|-------|-------|-------|-------|-------|--------|--------|
| StatType | tmax | max | max | tmin | min | min | mean | dif | vols | cnt | rain | racm |
| DataType | level | level | rated | level | level | rated | rated | level | rated | level | precip | precip |
| Units | time | ft | cfs | time | ft | cfs | cfs | ft | AF | # | in | in |
| 06/19/93 | | | | | | | | | | | | |
| 2400 | 22:18 | 3.0 | 215 | 23:06 | 2.7 | 160 | 199 | -0.3 | 49 | 2 | 0.00 | 0.00 |
| 2100 | 01:10 | 3.0 | 215 | 01:10 | 3.0 | 215 | 215 | 0.0 | 53 | 0 | 0.00 | 0.00 |
| 1800 | 01:10 | 3.0 | 215 | 01:10 | 3.0 | 215 | 215 | 0.0 | 53 | 0 | 0.00 | 0.00 |
| 1500 | 01:10 | 3.0 | 215 | 01:10 | 3.0 | 215 | 215 | 0.0 | 53 | 0 | 0.00 | 0.00 |
| 1200 | 01:10 | 3.0 | 215 | 01:10 | 3.0 | 215 | 215 | 0.0 | 53 | 0 | 0.00 | 0.00 |
| 0900 | 01:10 | 3.0 | 215 | 01:10 | 3.0 | 215 | 215 | 0.0 | 53 | 0 | 0.00 | 0.00 |
| 0600 | 01:10 | 3.0 | 215 | 01:10 | 3.0 | 215 | 215 | 0.0 | 53 | 0 | 0.00 | 0.00 |
| 0300 | 01:10 | 3.0 | 215 | 01:10 | 3.0 | 215 | 215 | 0.0 | 53 | 1 | 0.00 | 0.00 |
| 06/18/93 | | | | | | | | | | | | |
| 2400 | 12:48 | 3.0 | 215 | 12:48 | 3.0 | 215 | 215 | 0.0 | 53 | 0 | 0.00 | 0.00 |
| 2100 | 12:48 | 3.0 | 215 | 12:48 | 3.0 | 215 | 215 | 0.0 | 53 | 0 | 0.00 | 0.00 |
| 1800 | 12:48 | 3.0 | 215 | 12:48 | 3.0 | 215 | 215 | 0.0 | 53 | 0 | 0.04 | 2.09 |
| 1500 | 12:48 | 3.0 | 215 | 12:48 | 3.0 | 215 | 231 | -0.3 | 57 | 1 | 0.20 | 2.05 |
| 1200 | 10:28 | 3.2 | 275 | 10:28 | 3.2 | 275 | 307 | -0.3 | 76 | 1 | 0.00 | 1.85 |
| 0900 | 05:27 | 3.5 | 340 | 05:27 | 3.5 | 340 | 340 | 0.0 | 84 | 0 | 0.08 | 1.85 |
| 0600 | 05:27 | 3.5 | 340 | 05:27 | 3.5 | 340 | 340 | 0.0 | 84 | 1 | 0.04 | 1.77 |
| 0300 | 00:06 | 3.5 | 340 | 00:06 | 3.5 | 340 | 338 | 0.3 | 84 | 1 | 0.24 | 1.73 |
| 06/17/93 | | | | | | | | | | | | |
| 2400 | 21:31 | 3.2 | 275 | 21:31 | 3.2 | 275 | 264 | 0.3 | 66 | 1 | 0.67 | 1.50 |
| 2100 | 13:44 | 3.0 | 215 | 13:44 | 3.0 | 215 | 215 | 0.0 | 53 | 0 | 0.20 | 0.83 |
| 1800 | 13:44 | 3.0 | 215 | 13:44 | 3.0 | 215 | 215 | 0.0 | 53 | 0 | 0.20 | 0.63 |
| 1500 | 13:44 | 3.0 | 215 | 13:44 | 3.0 | 215 | 183 | 0.3 | 45 | 1 | 0.08 | 0.43 |
| 1200 | 08:53 | 2.7 | 160 | 08:53 | 2.7 | 160 | 160 | 0.0 | 40 | 0 | 0.20 | 0.35 |
| 0900 | 08:53 | 2.7 | 160 | 08:53 | 2.7 | 160 | 160 | 0.0 | 40 | 1 | 0.12 | 0.16 |
| 0600 | 00:47 | 2.7 | 160 | 00:47 | 2.7 | 160 | 160 | 0.0 | 40 | 0 | 0.04 | 0.04 |
| 0300 | 00:47 | 2.7 | 160 | 00:47 | 2.7 | 160 | 147 | 0.3 | 36 | 1 | 0.00 | 0.00 |
| TOTALS: | 00:06 | 3.5 | 340 | 00:47 | 2.7 | 160 | 225 | | 1341 | 11 | 2.09 | |



CAVEAT: The data on this page does not represent an official record. The ALERT database contains a certain amount of erroneous data and therefore, the above summary should not be considered accurate without further verification (Ref: UDFCD Disclaimer Notice). Limited efforts have been made to identify erroneous data. If further documentation is desired, contact the Urban Drainage and Flood Control District at 455-6277.

UDFCD ALERT BASE STATION 1993 WEEKLY RUNOFF STATISTICS

UDFCD ALERT Base Station & Weather Bulletin Board

Date Time
01/17/94 09:55:44

| DeviceID | 43 | 43 | 43 | 43 | 43 | 43 | 43 | 43 | 43 | 43 | 43 | 18 |
|--------------------|-------|-------|----------|-------|-------|-------|----------|-------|-------|-------|-------|--------|
| StatType | max | max | dmax | tmax | min | min | dmin | tmin | mean | vols | cnt | rain |
| DataType | level | rated | level | level | level | rated | level | level | rated | rated | level | precip |
| Units | ft | cfs | date | time | ft | cfs | date | time | cfs | AF | # | in |
| 7 days at 24:00:00 | | | | | | | | | | | | |
| 10/02/93 | 0.5 | 13 | 10/01/93 | 03:58 | 0.5 | 13 | 10/01/93 | 03:58 | 44 | 612 | 1 | 0.00 |
| 09/25/93 | 1.0 | 55 | 09/25/93 | 06:24 | 0.5 | 13 | 09/24/93 | 10:03 | 18 | 246 | 4 | 0.04 |
| 09/18/93 | 0.5 | 13 | 09/18/93 | 18:03 | 0.5 | 13 | 09/18/93 | 18:03 | 13 | 185 | 7 | 1.46 |
| 09/11/93 | 0.5 | 13 | 09/11/93 | 11:21 | 0.5 | 13 | 09/11/93 | 11:21 | 13 | 185 | 8 | 0.55 |
| 09/04/93 | 0.5 | 13 | 09/04/93 | 05:00 | 0.5 | 13 | 09/04/93 | 05:00 | 13 | 185 | 7 | 0.31 |
| 08/28/93 | 0.5 | 13 | 08/28/93 | 23:54 | 0.5 | 13 | 08/28/93 | 23:54 | 13 | 185 | 8 | 0.00 |
| 08/21/93 | 0.5 | 13 | 08/21/93 | 06:41 | 0.5 | 13 | 08/21/93 | 06:41 | 13 | 185 | 7 | 0.24 |
| 08/14/93 | 0.5 | 13 | 08/14/93 | 12:29 | 0.5 | 13 | 08/14/93 | 12:29 | 13 | 185 | 7 | 0.31 |
| 08/07/93 | 1.0 | 55 | 08/01/93 | 08:49 | 0.5 | 13 | 08/07/93 | 14:17 | 16 | 229 | 10 | 0.20 |
| 07/31/93 | 1.0 | 55 | 07/31/93 | 23:49 | 0.8 | 20 | 07/30/93 | 23:40 | 50 | 697 | 15 | 0.00 |
| 07/24/93 | 1.0 | 55 | 07/24/93 | 11:41 | 0.8 | 20 | 07/19/93 | 04:16 | 52 | 721 | 9 | 0.08 |
| 07/17/93 | 1.0 | 55 | 07/14/93 | 21:56 | 0.5 | 13 | 07/15/93 | 21:34 | 42 | 584 | 10 | 0.31 |
| 07/10/93 | 1.0 | 55 | 07/10/93 | 02:43 | 0.8 | 20 | 07/04/93 | 11:04 | 52 | 719 | 9 | 0.12 |
| 07/03/93 | 1.3 | 90 | 06/30/93 | 20:08 | 0.5 | 13 | 07/03/93 | 21:24 | 56 | 783 | 13 | 0.00 |
| 06/26/93 | 1.3 | 90 | 06/26/93 | 14:51 | 0.8 | 20 | 06/21/93 | 19:26 | 52 | 720 | 11 | 0.00 |
| 06/19/93 | 1.5 | 130 | 06/18/93 | 04:43 | 0.5 | 13 | 06/16/93 | 10:08 | 39 | 540 | 22 | 1.97 |
| 06/12/93 | 0.5 | 13 | 06/12/93 | 14:25 | 0.5 | 13 | 06/12/93 | 14:25 | 13 | 185 | 8 | 0.00 |
| 06/05/93 | 1.0 | 55 | 06/02/93 | 02:46 | 0.5 | 13 | 06/05/93 | 10:41 | 35 | 493 | 11 | 0.39 |
| 05/29/93 | 1.0 | 55 | 05/29/93 | 09:31 | 0.5 | 13 | 05/27/93 | 14:37 | 28 | 383 | 6 | 0.47 |
| 05/22/93 | 1.3 | 90 | 05/18/93 | 07:01 | 0.5 | 13 | 05/16/93 | 15:06 | 53 | 740 | 8 | 0.87 |
| 05/15/93 | 0.8 | 20 | 05/14/93 | 23:18 | 0.5 | 13 | 05/15/93 | 19:41 | 15 | 215 | 12 | 0.16 |
| 05/08/93 | 0.8 | 20 | 05/08/93 | 13:01 | 0.8 | 20 | 05/08/93 | 13:01 | 20 | 278 | 5 | 0.12 |
| 05/01/93 | 0.8 | 20 | 05/01/93 | 08:48 | 0.5 | 13 | 04/28/93 | 05:51 | 17 | 233 | 10 | 0.16 |
| 04/24/93 | 0.5 | 13 | 04/24/93 | 11:49 | 0.5 | 13 | 04/24/93 | 11:49 | 13 | 185 | 9 | 0.04 |
| 04/17/93 | 0.5 | 13 | 04/17/93 | 22:53 | 0.5 | 13 | 04/17/93 | 22:53 | 13 | 185 | 10 | 0.00 |
| 04/10/93 | 0.5 | 13 | 04/10/93 | 11:00 | 0.5 | 13 | 04/10/93 | 11:00 | 13 | 185 | 4 | 0.12 |
| 04/03/93 | ----- | ----- | ----- | ----- | ----- | ----- | ----- | ----- | ----- | ----- | 0 | 0.43 |
| TOTALS: | 1.5 | 130 | 06/18/93 | 04:43 | 0.5 | 13 | 04/10/93 | 11:00 | 28 | 10044 | 231 | 8.35 |

| SENSOR NUMBER | STATION NAME | SENSOR TYPE |
|---------------|----------------|------------------------|
| 43 | Rowena LHC | Water Level Transducer |
| 18 | Gold Lake LH/J | Precipitation |

CAVEAT: The data on this page does not represent an official record. The ALERT database contains a certain amount of erroneous data and therefore, the above summary should not be considered accurate without further verification (Ref: UDFCD Disclaimer Notice). Limited efforts have been made to identify erroneous data. If further documentation is desired, contact the Urban Drainage and Flood Control District at 455-6277.

**UDFCD ALERT BASE STATION
SIGNIFICANT EVENT RUNOFF STATISTICS**

NO TABLE PROVIDED

CAVEAT: The data on this page does not represent an official record. The ALERT database contains a certain amount of erroneous data and therefore, the above summary should not be considered accurate without further verification (Ref: UDFCD Disclaimer Notice). Limited efforts have been made to identify erroneous data. If further documentation is desired, contact the Urban Drainage and Flood Control District at 455-6277.

UDFCD ALERT BASE STATION 1993 WEEKLY RUNOFF STATISTICS

UDFCD ALERT Base Station & Weather Bulletin Board

Date Time
01/17/94 10:29:33

| DeviceID | 44 | 44 | 44 | 44 | 44 | 44 | 44 | 44 | 44 | 44 | 44 | 19 |
|--------------------|-------|-------|----------|-------|-------|-------|----------|-------|-------|-------|-------|--------|
| StatType | max | max | dnax | tmax | min | min | dmin | tmin | mean | vols | cnt | rain |
| DataType | level | rated | level | level | level | rated | level | level | rated | rated | level | precip |
| Units | ft | cfs | date | time | ft | cfs | date | time | cfs | AF | # | in |
| 7 days at 24:00:00 | | | | | | | | | | | | |
| 10/02/93 | 0.3 | 5 | 10/02/93 | 23:18 | 0.3 | 5 | 10/02/93 | 23:18 | 5 | 69 | 6 | 0.00 |
| 09/25/93 | | | | | | | | | | | 0 | 0.16 |
| 09/18/93 | 0.5 | 10 | 09/13/93 | 03:30 | 0.3 | 5 | 09/17/93 | 12:18 | 5 | 72 | 42 | 2.20 |
| 09/11/93 | 0.5 | 10 | 09/10/93 | 14:04 | 0.3 | 5 | 09/11/93 | 14:06 | 7 | 98 | 11 | 0.51 |
| 09/04/93 | 0.5 | 10 | 09/03/93 | 13:25 | 0.3 | 5 | 09/04/93 | 13:28 | 9 | 129 | 8 | 0.24 |
| 08/28/93 | 0.5 | 10 | 08/28/93 | 12:59 | 0.5 | 10 | 08/28/93 | 12:59 | 10 | 139 | 7 | 0.00 |
| 08/21/93 | 0.5 | 10 | 08/21/93 | 12:42 | 0.5 | 10 | 08/21/93 | 12:42 | 10 | 139 | 7 | 0.24 |
| 08/14/93 | 0.8 | 18 | 08/13/93 | 12:24 | 0.5 | 10 | 08/14/93 | 12:26 | 17 | 233 | 10 | 0.12 |
| 08/07/93 | 0.8 | 18 | 08/07/93 | 12:12 | 0.8 | 18 | 08/07/93 | 12:12 | 18 | 250 | 7 | 0.28 |
| 07/31/93 | 0.8 | 18 | 07/31/93 | 11:51 | 0.8 | 18 | 07/31/93 | 11:51 | 18 | 250 | 7 | 0.00 |
| 07/24/93 | 1.0 | 30 | 07/20/93 | 17:48 | 0.8 | 18 | 07/24/93 | 11:44 | 18 | 252 | 13 | 0.20 |
| 07/17/93 | 1.5 | 70 | 07/15/93 | 11:20 | 0.8 | 18 | 07/17/93 | 11:24 | 46 | 644 | 37 | 0.24 |
| 07/10/93 | 1.5 | 70 | 07/04/93 | 10:28 | 0.8 | 18 | 07/08/93 | 10:32 | 31 | 430 | 12 | 0.08 |
| 07/03/93 | 1.3 | 50 | 07/03/93 | 10:27 | 0.8 | 18 | 06/29/93 | 10:24 | 38 | 531 | 8 | 0.00 |
| 06/26/93 | 0.8 | 18 | 06/26/93 | 10:23 | 0.8 | 18 | 06/26/93 | 10:23 | 18 | 250 | 7 | 0.31 |
| 06/19/93 | 1.0 | 30 | 06/18/93 | 02:58 | 0.8 | 18 | 06/19/93 | 11:31 | 21 | 289 | 8 | 1.69 |
| 06/12/93 | 0.8 | 18 | 06/12/93 | 02:08 | 0.5 | 10 | 06/11/93 | 02:07 | 12 | 169 | 8 | 0.08 |
| 06/05/93 | 1.3 | 50 | 06/01/93 | 00:14 | 0.5 | 10 | 06/05/93 | 01:35 | 31 | 425 | 10 | 0.31 |
| 05/29/93 | 1.3 | 50 | 05/29/93 | 00:09 | 0.8 | 18 | 05/24/93 | 05:26 | 36 | 502 | 11 | 0.47 |
| 05/22/93 | 1.0 | 30 | 05/22/93 | 23:45 | 0.5 | 10 | 05/20/93 | 11:55 | 15 | 203 | 15 | 0.79 |
| 05/15/93 | 0.5 | 10 | 05/15/93 | 11:13 | 0.3 | 5 | 05/10/93 | 09:16 | 10 | 138 | 9 | 0.31 |
| 05/08/93 | 0.5 | 10 | 05/08/93 | 13:38 | 0.3 | 5 | 05/02/93 | 22:29 | 8 | 115 | 10 | 0.12 |
| 05/01/93 | 0.5 | 10 | 04/30/93 | 16:24 | 0.3 | 5 | 04/28/93 | 07:20 | 8 | 107 | 7 | 0.08 |
| 04/24/93 | 0.3 | 5 | 04/24/93 | 18:27 | 0.3 | 5 | 04/24/93 | 18:27 | 5 | 69 | 7 | 0.28 |
| 04/17/93 | 0.3 | 5 | 04/17/93 | 20:48 | 0.3 | 5 | 04/17/93 | 20:48 | 5 | 69 | 7 | 0.08 |
| 04/10/93 | 0.5 | 10 | 04/08/93 | 22:56 | 0.3 | 5 | 04/10/93 | 22:27 | 9 | 120 | 10 | 0.63 |
| 04/03/93 | | | | | | | | | | | 0 | 1.85 |
| TOTALS: | 1.5 | 70 | 07/04/93 | 10:28 | 0.3 | 5 | 04/10/93 | 22:27 | 16 | 5691 | 284 | 11.26 |

| SENSOR NUMBER | STATION NAME | SENSOR TYPE |
|---------------|---------------------|------------------------|
| 44 | James Creek | Water Level Transducer |
| 19 | Slaughterhouse LH/J | Precipitation |

CAVEAT: The data on this page does not represent an official record. The ALERT database contains a certain amount of erroneous data and therefore, the above summary should not be considered accurate without further verification (Ref: UDFCD Disclaimer Notice). Limited efforts have been made to identify erroneous data. If further documentation is desired, contact the Urban Drainage and Flood Control District at 455-6277.

UDFCD ALERT BASE STATION
SIGNIFICANT EVENT RUNOFF STATISTICS

NO TABLE PROVIDED

CAVEAT: The data on this page does not represent an official record. The ALERT database contains a certain amount of erroneous data and therefore, the above summary should not be considered accurate without further verification (Ref: UDFCD Disclaimer Notice). Limited efforts have been made to identify erroneous data. If further documentation is desired, contact the Urban Drainage and Flood Control District at 455-6277.

UDFCD ALERT BASE STATION 1993 WEEKLY RUNOFF STATISTICS

UDFCD ALERT Base Station & Weather Bulletin Board

Date Time
01/17/94 10:32:52

| DeviceID | 45 | 45 | 45 | 45 | 45 | 45 | 45 | 45 | 45 | 45 | 45 | 20 |
|--------------------|-------|-------|----------|-------|-------|-------|----------|-------|-------|-------|-------|--------|
| StatType | max | max | dmax | tmax | min | min | dmin | tmin | mean | vols | cnt | rain |
| DataType | level | rated | level | level | level | rated | level | level | rated | rated | level | precip |
| Units | ft | cfs | date | time | ft | cfs | date | time | cfs | AF | # | in |
| 7 days at 24:00:00 | | | | | | | | | | | | |
| 10/02/93 | --- | --- | --- | --- | --- | --- | --- | --- | --- | --- | 0 | 0.00 |
| 09/25/93 | --- | --- | --- | --- | --- | --- | --- | --- | --- | --- | 0 | 0.12 |
| 09/18/93 | --- | --- | --- | --- | --- | --- | --- | --- | --- | --- | 0 | 2.13 |
| 09/11/93 | --- | --- | --- | --- | --- | --- | --- | --- | --- | --- | 0 | 0.31 |
| 09/04/93 | --- | --- | --- | --- | --- | --- | --- | --- | --- | --- | 0 | 0.16 |
| 08/28/93 | --- | --- | --- | --- | --- | --- | --- | --- | --- | --- | 0 | 0.00 |
| 08/21/93 | --- | --- | --- | --- | --- | --- | --- | --- | --- | --- | 0 | 0.20 |
| 08/14/93 | --- | --- | --- | --- | --- | --- | --- | --- | --- | --- | 0 | 0.04 |
| 08/07/93 | --- | --- | --- | --- | --- | --- | --- | --- | --- | --- | 0 | 0.28 |
| 07/31/93 | --- | --- | --- | --- | --- | --- | --- | --- | --- | --- | 0 | 0.04 |
| 07/24/93 | --- | --- | --- | --- | --- | --- | --- | --- | --- | --- | 0 | 0.24 |
| 07/17/93 | --- | --- | --- | --- | --- | --- | --- | --- | --- | --- | 0 | 0.31 |
| 07/10/93 | --- | --- | --- | --- | --- | --- | --- | --- | --- | --- | 0 | 0.00 |
| 07/03/93 | --- | --- | --- | --- | --- | --- | --- | --- | --- | --- | 0 | 0.00 |
| 06/26/93 | --- | --- | --- | --- | --- | --- | --- | --- | --- | --- | 0 | 0.08 |
| 06/19/93 | --- | --- | --- | --- | --- | --- | --- | --- | --- | --- | 0 | 2.05 |
| 06/12/93 | 2.5 | 165 | 06/06/93 | 13:52 | 2.5 | 165 | 06/06/93 | 13:52 | 165 | 2291 | 1 | 0.16 |
| 06/05/93 | 2.5 | 165 | 06/03/93 | 23:07 | 2.5 | 165 | 06/03/93 | 23:07 | 165 | 2291 | 6 | 0.28 |
| 05/29/93 | 2.5 | 165 | 05/29/93 | 06:13 | 2.2 | 135 | 05/28/93 | 07:24 | 139 | 1934 | 7 | 0.28 |
| 05/22/93 | 2.2 | 135 | 05/22/93 | 19:26 | 2.2 | 135 | 05/22/93 | 19:26 | 135 | 1874 | 8 | 0.91 |
| 05/15/93 | 1.8 | 70 | 05/11/93 | 14:36 | 1.8 | 70 | 05/11/93 | 14:36 | 70 | 972 | 2 | 0.24 |
| 05/08/93 | 1.8 | 70 | 05/06/93 | 19:51 | 1.8 | 70 | 05/06/93 | 19:51 | 70 | 972 | 1 | 0.31 |
| 05/01/93 | 1.8 | 70 | 05/01/93 | 18:10 | 1.8 | 70 | 05/01/93 | 18:10 | 70 | 972 | 3 | 0.00 |
| 04/24/93 | 1.8 | 70 | 04/24/93 | 22:26 | 1.0 | 15 | 04/21/93 | 05:14 | 58 | 810 | 22 | 0.24 |
| 04/17/93 | 1.0 | 15 | 04/17/93 | 11:44 | 1.0 | 15 | 04/17/93 | 11:44 | 15 | 208 | 7 | 0.91 |
| 04/10/93 | 0.8 | 11 | 04/08/93 | 10:44 | 0.8 | 11 | 04/08/93 | 10:44 | 11 | 156 | 8 | 0.47 |
| 04/03/93 | --- | --- | --- | --- | --- | --- | --- | --- | --- | --- | 0 | 1.18 |
| TOTALS: | 2.5 | 165 | 05/29/93 | 06:13 | 0.8 | 11 | 04/08/93 | 10:44 | 90 | 12481 | 65 | 10.91 |

| SENSOR NUMBER | STATION NAME | SENSOR TYPE |
|---------------|-----------------|------------------------|
| 45 | Lower Lefthand | Water Level Transducer |
| 20 | Lazy Acres LH/J | Precipitation |

CAVEAT: The data on this page does not represent an official record. The ALERT database contains a certain amount of erroneous data and therefore, the above summary should not be considered accurate without further verification (Ref: UDFCD Disclaimer Notice). Limited efforts have been made to identify erroneous data. If further documentation is desired, contact the Urban Drainage and Flood Control District at 455-6277.

UDFCD ALERT BASE STATION
SIGNIFICANT EVENT RUNOFF STATISTICS

NO TABLE PROVIDED

CAVEAT: The data on this page does not represent an official record. The ALERT database contains a certain amount of erroneous data and therefore, the above summary should not be considered accurate without further verification (Ref: UDFCD Disclaimer Notice). Limited efforts have been made to identify erroneous data. If further documentation is desired, contact the Urban Drainage and Flood Control District at 455-6277.

UDFCD ALERT BASE STATION 1993 WEEKLY RUNOFF STATISTICS

UDFCD ALERT Base Station & Weather Bulletin Board

Date Time
11/04/93 09:14:04

| DeviceID | 46 | 46 | 46 | 46 | 46 | 46 | 46 | 46 | 46 | 46 | 46 | 35 |
|--------------------|-------|-------|----------|-------|-------|-------|----------|-------|-------|-------|-------|--------|
| StatType | max | max | dmax | tmax | min | min | dmin | tmin | mean | vols | cnt | rain |
| DataType | level | rated | level | level | level | rated | level | level | rated | rated | level | precip |
| Units | ft | cfs | date | time | ft | cfs | date | time | cfs | AF | # | in |
| 7 days at 24:00:00 | | | | | | | | | | | | |
| 10/02/93 | 2.5 | 330 | 09/27/93 | 17:02 | 1.0 | 48 | 10/02/93 | 16:05 | 55 | 770 | 27 | 0.00 |
| 09/25/93 | 2.5 | 330 | 09/21/93 | 16:36 | 1.0 | 48 | 09/25/93 | 20:04 | 57 | 790 | 20 | 0.04 |
| 09/18/93 | 2.5 | 330 | 09/17/93 | 16:21 | 1.0 | 48 | 09/18/93 | 00:32 | 107 | 1491 | 31 | 1.18 |
| 09/11/93 | 2.5 | 330 | 09/11/93 | 22:17 | 1.0 | 48 | 09/11/93 | 21:15 | 328 | 4558 | 9 | 0.39 |
| 09/04/93 | 2.5 | 330 | 09/04/93 | 08:20 | 2.5 | 330 | 09/04/93 | 08:20 | 330 | 4582 | 6 | 0.16 |
| 08/28/93 | 2.5 | 330 | 08/28/93 | 12:21 | 2.5 | 330 | 08/28/93 | 12:21 | 330 | 4582 | 6 | 0.00 |
| 08/21/93 | 2.5 | 330 | 08/20/93 | 20:21 | 1.0 | 48 | 08/20/93 | 20:03 | 329 | 4561 | 10 | 0.24 |
| 08/14/93 | 2.5 | 330 | 08/14/93 | 20:25 | 2.5 | 330 | 08/14/93 | 20:25 | 330 | 4582 | 8 | 0.12 |
| 08/07/93 | 2.5 | 330 | 08/07/93 | 01:02 | 2.5 | 330 | 08/07/93 | 01:02 | 330 | 4582 | 7 | 0.24 |
| 07/31/93 | 2.5 | 330 | 07/31/93 | 05:01 | 2.5 | 330 | 07/31/93 | 05:01 | 330 | 4582 | 7 | 0.08 |
| 07/24/93 | 2.5 | 330 | 07/24/93 | 09:06 | 2.5 | 330 | 07/24/93 | 09:06 | 330 | 4582 | 7 | 0.00 |
| 07/17/93 | 2.5 | 330 | 07/17/93 | 13:11 | 2.5 | 330 | 07/17/93 | 13:11 | 330 | 4582 | 6 | 0.35 |
| 07/10/93 | 2.5 | 330 | 07/09/93 | 17:51 | 2.5 | 330 | 07/09/93 | 17:51 | 330 | 4582 | 5 | 0.00 |
| 07/03/93 | 2.5 | 330 | 07/02/93 | 21:56 | 2.5 | 330 | 07/02/93 | 21:56 | 330 | 4582 | 7 | 0.00 |
| 06/26/93 | 2.7 | 410 | 06/23/93 | 09:46 | 2.5 | 330 | 06/26/93 | 02:04 | 342 | 4753 | 22 | 0.00 |
| 06/19/93 | 2.7 | 410 | 06/19/93 | 10:48 | 2.5 | 330 | 06/19/93 | 10:52 | 345 | 4791 | 15 | 1.14 |
| 06/12/93 | 2.5 | 330 | 06/12/93 | 10:07 | 2.5 | 330 | 06/12/93 | 10:07 | 330 | 4582 | 4 | 0.12 |
| 06/05/93 | 2.7 | 410 | 06/01/93 | 15:17 | 2.2 | 270 | 06/02/93 | 15:03 | 328 | 4558 | 26 | 0.31 |
| 05/29/93 | 2.7 | 410 | 05/28/93 | 21:35 | 1.8 | 140 | 05/24/93 | 06:38 | 237 | 3287 | 20 | 0.16 |
| 05/22/93 | 2.2 | 270 | 05/21/93 | 20:59 | 1.5 | 115 | 05/16/93 | 02:08 | 157 | 2174 | 12 | 0.79 |
| 05/15/93 | 1.5 | 115 | 05/15/93 | 02:43 | 1.0 | 48 | 05/13/93 | 03:53 | 68 | 948 | 7 | 0.16 |
| 05/08/93 | 1.5 | 115 | 05/05/93 | 08:34 | 1.0 | 48 | 05/04/93 | 09:09 | 86 | 1199 | 4 | 0.20 |
| 05/01/93 | 1.3 | 60 | 04/28/93 | 12:42 | 1.0 | 48 | 05/01/93 | 10:54 | 51 | 704 | 9 | 0.04 |
| 04/24/93 | 1.0 | 48 | 04/23/93 | 15:32 | 1.0 | 48 | 04/23/93 | 15:32 | 48 | 666 | 5 | 0.24 |
| 04/17/93 | 1.0 | 48 | 04/17/93 | 19:03 | 1.0 | 48 | 04/17/93 | 19:03 | 48 | 666 | 6 | 0.43 |
| 04/10/93 | 1.0 | 48 | 04/09/93 | 00:15 | 1.0 | 48 | 04/09/93 | 00:15 | 48 | 666 | 5 | 0.39 |
| 04/03/93 | | | | | | | | | | | 0 | 0.87 |
| TOTALS: | 2.7 | 410 | 05/28/93 | 21:35 | 1.0 | 48 | 04/09/93 | 00:15 | 228 | 82401 | 291 | 7.64 |

| SENSOR NUMBER | STATION NAME | SENSOR TYPE |
|---------------|------------------|------------------------|
| 46 | Middle SSV | Water Level Transducer |
| 35 | Conifer Hill NSV | Precipitation |

CAVEAT: The data on this page does not represent an official record. The ALERT database contains a certain amount of erroneous data and therefore, the above summary should not be considered accurate without further verification (Ref: UDFCD Disclaimer Notice). Limited efforts have been made to identify erroneous data. If further documentation is desired, contact the Urban Drainage and Flood Control District at 455-6277.

UDFCD ALERT BASE STATION
SIGNIFICANT EVENT RUNOFF STATISTICS

NO TABLE PROVIDED

CAVEAT: The data on this page does not represent an official record. The ALERT database contains a certain amount of erroneous data and therefore, the above summary should not be considered accurate without further verification (Ref: UDFCD Disclaimer Notice). Limited efforts have been made to identify erroneous data. If further documentation is desired, contact the Urban Drainage and Flood Control District at 455-6277.

UDFCD ALERT BASE STATION 1993 WEEKLY RUNOFF STATISTICS

UDFCD ALERT Base Station & Weather Bulletin Board

Date Time
01/17/94 10:35:50

| DeviceID | 47 | 47 | 47 | 47 | 47 | 47 | 47 | 47 | 47 | 47 | 47 | 50 |
|-----------|----------|-------|----------|-------|-------|-------|----------|-------|-------|-------|-------|--------|
| StatType | max | max | dmax | tmax | min | min | dmin | tmin | mean | vols | cnt | rain |
| DataType | level | rated | level | level | level | rated | level | level | rated | rated | level | precip |
| Units | ft | cfs | date | time | ft | cfs | date | time | cfs | AF | # | in |
| 7 days at | 24:00:00 | | | | | | | | | | | |
| 10/02/93 | 1.0 | 20 | 10/02/93 | 22:45 | 1.0 | 20 | 10/02/93 | 22:45 | 20 | 278 | 7 | 0.04 |
| 09/25/93 | 1.5 | 65 | 09/19/93 | 11:38 | 1.0 | 20 | 09/24/93 | 21:17 | 25 | 350 | 11 | 0.12 |
| 09/18/93 | 1.5 | 65 | 09/18/93 | 17:54 | 1.0 | 20 | 09/16/93 | 13:35 | 36 | 500 | 18 | 2.20 |
| 09/11/93 | 1.3 | 25 | 09/09/93 | 16:18 | 1.0 | 20 | 09/11/93 | 14:24 | 22 | 303 | 6 | 0.75 |
| 09/04/93 | 1.0 | 20 | 09/04/93 | 22:58 | 1.0 | 20 | 09/04/93 | 22:58 | 20 | 278 | 3 | 0.16 |
| 08/28/93 | _____ | _____ | _____ | _____ | _____ | _____ | _____ | _____ | _____ | _____ | 0 | 0.00 |
| 08/21/93 | _____ | _____ | _____ | _____ | _____ | _____ | _____ | _____ | _____ | _____ | 0 | 0.31 |
| 08/14/93 | 2.0 | 150 | 08/10/93 | 11:45 | 2.0 | 150 | 08/10/93 | 11:45 | 150 | 2083 | 1 | 0.12 |
| 08/07/93 | 2.2 | 205 | 08/03/93 | 15:38 | 2.2 | 205 | 08/03/93 | 15:38 | 205 | 2846 | 1 | 0.24 |
| 07/31/93 | 2.7 | 330 | 07/26/93 | 19:21 | 2.2 | 205 | 07/28/93 | 19:34 | 273 | 3792 | 2 | 0.04 |
| 07/24/93 | 2.7 | 330 | 07/18/93 | 18:08 | 2.2 | 205 | 07/22/93 | 13:48 | 267 | 3709 | 5 | 0.16 |
| 07/17/93 | 2.7 | 330 | 07/16/93 | 13:23 | 2.5 | 270 | 07/17/93 | 13:45 | 277 | 3847 | 8 | 0.83 |
| 07/10/93 | 2.7 | 330 | 07/10/93 | 18:03 | 2.0 | 150 | 07/07/93 | 20:31 | 264 | 3659 | 22 | 0.00 |
| 07/03/93 | 3.2 | 480 | 07/02/93 | 02:19 | 2.7 | 330 | 07/02/93 | 17:09 | 448 | 6214 | 16 | 0.00 |
| 06/26/93 | 3.7 | 700 | 06/22/93 | 20:34 | 3.0 | 400 | 06/25/93 | 12:04 | 577 | 8013 | 12 | 0.00 |
| 06/19/93 | 4.2 | 1000 | 06/18/93 | 15:02 | 3.0 | 400 | 06/14/93 | 18:54 | 549 | 7626 | 14 | 2.44 |
| 06/12/93 | 3.2 | 480 | 06/08/93 | 01:08 | 2.5 | 270 | 06/11/93 | 20:21 | 353 | 4906 | 11 | 0.51 |
| 06/05/93 | 3.5 | 580 | 06/01/93 | 20:06 | 3.0 | 400 | 06/05/93 | 05:41 | 469 | 6511 | 17 | 0.47 |
| 05/29/93 | 3.5 | 580 | 05/28/93 | 19:50 | 2.5 | 270 | 05/25/93 | 10:13 | 370 | 5141 | 17 | 0.24 |
| 05/22/93 | 2.7 | 330 | 05/22/93 | 19:50 | 1.8 | 100 | 05/16/93 | 19:44 | 233 | 3237 | 17 | 0.94 |
| 05/15/93 | 1.8 | 100 | 05/15/93 | 21:48 | 1.0 | 20 | 05/13/93 | 12:33 | 76 | 1052 | 11 | 0.16 |
| 05/08/93 | 1.8 | 100 | 05/07/93 | 12:08 | 1.5 | 65 | 05/08/93 | 08:09 | 87 | 1203 | 6 | 0.43 |
| 05/01/93 | 1.8 | 100 | 04/30/93 | 15:15 | 1.0 | 20 | 04/27/93 | 03:54 | 52 | 728 | 11 | 0.04 |
| 04/24/93 | 1.5 | 65 | 04/19/93 | 06:12 | 1.0 | 20 | 04/24/93 | 17:27 | 23 | 316 | 11 | 0.39 |
| 04/17/93 | 1.3 | 25 | 04/15/93 | 09:34 | 1.0 | 20 | 04/16/93 | 20:25 | 21 | 286 | 12 | 1.30 |
| 04/10/93 | 1.0 | 20 | 04/10/93 | 08:20 | 1.0 | 20 | 04/10/93 | 08:20 | 20 | 278 | 6 | 0.91 |
| 04/03/93 | _____ | _____ | _____ | _____ | _____ | _____ | _____ | _____ | _____ | _____ | 0 | 1.34 |
| TOTALS: | 4.2 | 1000 | 06/18/93 | 15:02 | 1.0 | 20 | 04/10/93 | 08:20 | 202 | 67153 | 245 | 14.13 |

| SENSOR NUMBER | STATION NAME | SENSOR TYPE |
|---------------|--------------------|------------------------|
| 47 | Little Narrows SSV | Water Level Transducer |
| 50 | Coffintop SSV | Precipitation |

CAVEAT: The data on this page does not represent an official record. The ALERT data above summary should not be considered accurate without further verification (Ref: UDFCD Disclaimer Notice). Limited efforts have been made to identify erroneous data. If further documentation is desired, contact the Urban Drainage and Flood Control District at 455-6277.

UDFCD ALERT BASE STATION
SIGNIFICANT EVENT RUNOFF STATISTICS

NO TABLE PROVIDED

CAVEAT: The data on this page does not represent an official record. The ALERT database contains a certain amount of erroneous data and therefore, the above summary should not be considered accurate without further verification (Ref: UDFCD Disclaimer Notice). Limited efforts have been made to identify erroneous data. If further documentation is desired, contact the Urban Drainage and Flood Control District at 455-6277.

UDFCD ALERT BASE STATION 1993 WEEKLY RUNOFF STATISTICS

UDFCD ALERT Base Station & Weather Bulletin Board

Date Time
01/17/94 10:38:15

| DeviceID | 48 | 48 | 48 | 48 | 48 | 48 | 48 | 48 | 48 | 48 | 48 | 31 |
|--------------------|------------|------------|-----------------|--------------|------------|-----------|-----------------|--------------|-----------|-------------|------------|--------------|
| StatType | max | max | dmax | tmax | min | min | dmin | tmin | mean | vols | cnt | rain |
| DataType | level | rated | level | level | level | rated | level | level | rated | rated | level | precip |
| Units | ft | cfs | date | time | ft | cfs | date | time | cfs | AF | # | in |
| 7 days at 24:00:00 | | | | | | | | | | | | |
| 10/02/93 | 0.8 | 19 | 10/02/93 | 18:29 | 0.8 | 19 | 10/02/93 | 18:29 | 19 | 260 | 5 | 0.00 |
| 09/25/93 | 0.8 | 19 | 09/25/93 | 10:35 | 0.8 | 19 | 09/25/93 | 10:35 | 19 | 260 | 5 | 0.08 |
| 09/18/93 | 0.8 | 19 | 09/18/93 | 06:17 | 0.8 | 19 | 09/18/93 | 06:17 | 19 | 260 | 3 | 2.05 |
| 09/11/93 | 0.8 | 19 | 09/11/93 | 00:54 | 0.8 | 19 | 09/11/93 | 00:54 | 19 | 260 | 5 | 0.43 |
| 09/04/93 | 0.8 | 19 | 09/04/93 | 15:07 | 0.8 | 19 | 09/04/93 | 15:07 | 19 | 260 | 5 | 0.24 |
| 08/28/93 | 0.8 | 19 | 08/27/93 | 20:34 | 0.8 | 19 | 08/27/93 | 20:34 | 19 | 260 | 5 | 0.00 |
| 08/21/93 | 0.8 | 19 | 08/21/93 | 03:23 | 0.8 | 19 | 08/21/93 | 03:23 | 19 | 260 | 5 | 0.16 |
| 08/14/93 | 0.8 | 19 | 08/14/93 | 08:42 | 0.8 | 19 | 08/14/93 | 08:42 | 19 | 260 | 5 | 0.20 |
| 08/07/93 | 0.8 | 19 | 08/07/93 | 14:12 | 0.8 | 19 | 08/07/93 | 14:12 | 19 | 260 | 5 | 0.28 |
| 07/31/93 | 0.8 | 19 | 07/31/93 | 22:32 | 0.8 | 19 | 07/31/93 | 22:32 | 19 | 260 | 11 | 0.24 |
| 07/24/93 | _____ | _____ | _____ | _____ | _____ | _____ | _____ | _____ | _____ | _____ | 0 | 0.00 |
| 07/17/93 | _____ | _____ | _____ | _____ | _____ | _____ | _____ | _____ | _____ | _____ | 0 | 0.67 |
| 07/10/93 | _____ | _____ | _____ | _____ | _____ | _____ | _____ | _____ | _____ | _____ | 0 | 0.08 |
| 07/03/93 | 1.8 | 110 | 06/26/93 | 19:14 | 1.8 | 110 | 06/26/93 | 19:14 | 110 | 1527 | 0 | 0.00 |
| 06/26/93 | 2.0 | 140 | 06/22/93 | 20:22 | 0.8 | 19 | 06/21/93 | 11:45 | 85 | 1182 | 6 | 0.00 |
| 06/19/93 | 1.5 | 80 | 06/13/93 | 17:48 | 1.5 | 80 | 06/13/93 | 17:48 | 80 | 1111 | 1 | 1.54 |
| 06/12/93 | 0.8 | 19 | 06/09/93 | 20:48 | 0.8 | 19 | 06/09/93 | 20:48 | 19 | 260 | 1 | 0.12 |
| 06/05/93 | _____ | _____ | _____ | _____ | _____ | _____ | _____ | _____ | _____ | _____ | 0 | 0.63 |
| 05/29/93 | _____ | _____ | _____ | _____ | _____ | _____ | _____ | _____ | _____ | _____ | 0 | 0.35 |
| 05/22/93 | 0.8 | 19 | 05/20/93 | 18:11 | 0.8 | 19 | 05/20/93 | 18:11 | 19 | 260 | 3 | 0.91 |
| 05/15/93 | 0.8 | 19 | 05/15/93 | 22:33 | 0.8 | 19 | 05/15/93 | 22:33 | 19 | 260 | 6 | 0.31 |
| 05/08/93 | 0.8 | 19 | 05/08/93 | 18:25 | 0.8 | 19 | 05/08/93 | 18:25 | 19 | 260 | 5 | 0.16 |
| 05/01/93 | 0.8 | 19 | 05/01/93 | 18:50 | 0.8 | 19 | 05/01/93 | 18:50 | 19 | 260 | 7 | 0.04 |
| 04/24/93 | _____ | _____ | _____ | _____ | _____ | _____ | _____ | _____ | _____ | _____ | 0 | 0.28 |
| 04/17/93 | _____ | _____ | _____ | _____ | _____ | _____ | _____ | _____ | _____ | _____ | 0 | 0.83 |
| 04/10/93 | 0.8 | 19 | 04/08/93 | 13:46 | 0.8 | 19 | 04/08/93 | 13:46 | 19 | 260 | 11 | 0.43 |
| 04/03/93 | 0.8 | 19 | 04/03/93 | 11:57 | 0.8 | 19 | 04/03/93 | 11:57 | 19 | 260 | 23 | 0.91 |
| TOTALS: | 2.0 | 140 | 06/22/93 | 20:22 | 0.8 | 19 | 04/03/93 | 11:57 | 30 | 8246 | 117 | 10.91 |

| SENSOR NUMBER | STATION NAME | SENSOR TYPE |
|---------------|-----------------|------------------------|
| 48 | North St. Vrain | Water Level Transducer |
| 31 | Johnny Park NSV | Precipitation |

CAVEAT: The data on this page does not represent an official record. The ALERT database contains a certain amount of erroneous data and therefore, the above summary should not be considered accurate without further verification (Ref: UDFCD Disclaimer Notice). Limited efforts have been made to identify erroneous data. If further documentation is desired, contact the Urban Drainage and Flood Control District at 455-6277.

**UDFCD ALERT BASE STATION
SIGNIFICANT EVENT RUNOFF STATISTICS**

NO TABLE PROVIDED

CAVEAT: The data on this page does not represent an official record. The ALERT database contains a certain amount of erroneous data and therefore, the above summary should not be considered accurate without further verification (Ref: UDFCD Disclaimer Notice). Limited efforts have been made to identify erroneous data. If further documentation is desired, contact the Urban Drainage and Flood Control District at 455-6277.

UDFCD ALERT BASE STATION 1993 WEEKLY RUNOFF STATISTICS

UDFCD ALERT Base Station & Weather Bulletin Board

Date Time
11/04/93 09:14:59

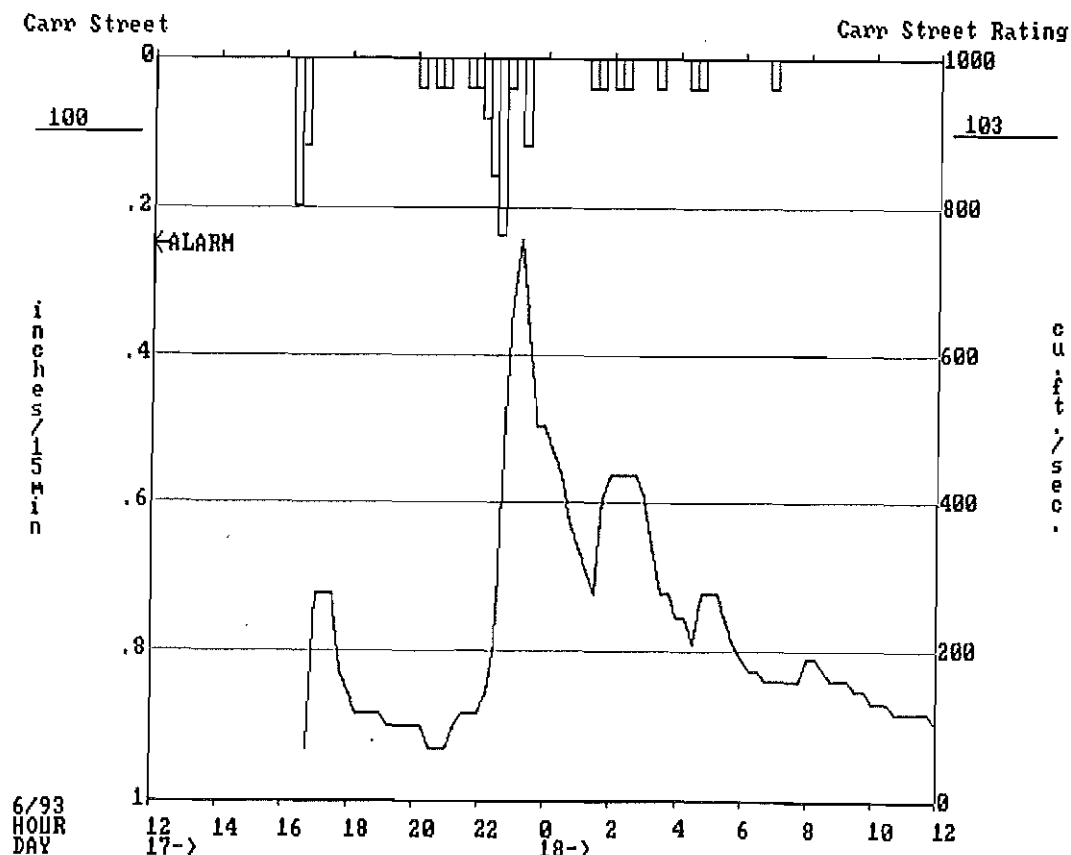
| DeviceID | 103 | 103 | 103 | 103 | 103 | 103 | 103 | 103 | 103 | 103 | 103 | 100 |
|--------------------|-------|-------|----------|-------|-------|-------|----------|-------|-------|-------|-------|--------|
| StatType | max | max | dmax | tmax | min | min | dmin | tmin | mean | vols | cnt | rain |
| DataType | level | rated | level | level | level | rated | level | level | rated | rated | level | precip |
| Units | ft | cfs | date | time | ft | cfs | date | time | cfs | AF | # | in |
| 7 days at 24:00:00 | | | | | | | | | | | | |
| 10/02/93 | | | | | | | | | | | 0 | 0.00 |
| 09/25/93 | 21.1 | 27 | 09/20/93 | 01:11 | 21.1 | 27 | 09/20/93 | 01:11 | 29 | 401 | 1 | 0.08 |
| 09/18/93 | 22.6 | 308 | 09/18/93 | 14:28 | 21.1 | 27 | 09/17/93 | 23:07 | 44 | 605 | 45 | 1.02 |
| 09/11/93 | 22.2 | 190 | 09/07/93 | 19:46 | 21.1 | 27 | 09/09/93 | 11:35 | 71 | 983 | 39 | 0.55 |
| 09/04/93 | 22.2 | 190 | 09/02/93 | 12:41 | 21.6 | 101 | 09/02/93 | 23:22 | 112 | 1559 | 14 | 0.31 |
| 08/28/93 | 21.6 | 101 | 08/24/93 | 15:16 | 21.4 | 71 | 08/22/93 | 13:55 | 93 | 1293 | 3 | 0.08 |
| 08/21/93 | 21.9 | 145 | 08/17/93 | 21:28 | 21.3 | 56 | 08/17/93 | 13:53 | 78 | 1086 | 19 | 0.28 |
| 08/14/93 | 21.5 | 86 | 08/13/93 | 17:31 | 21.1 | 27 | 08/12/93 | 15:15 | 41 | 570 | 14 | 0.35 |
| 08/07/93 | 22.3 | 210 | 08/05/93 | 15:42 | 21.1 | 27 | 08/06/93 | 11:43 | 79 | 1097 | 15 | 0.55 |
| 07/31/93 | 21.7 | 116 | 07/25/93 | 06:11 | 21.1 | 27 | 07/29/93 | 17:07 | 70 | 973 | 7 | 0.00 |
| 07/24/93 | 22.1 | 175 | 07/18/93 | 05:07 | 21.3 | 56 | 07/20/93 | 21:05 | 78 | 1086 | 12 | 0.04 |
| 07/17/93 | 22.9 | 405 | 07/14/93 | 19:04 | 21.6 | 101 | 07/15/93 | 00:02 | 105 | 1457 | 53 | 0.83 |
| 07/10/93 | 21.5 | 86 | 07/10/93 | 21:51 | 21.1 | 27 | 07/06/93 | 12:52 | 45 | 626 | 6 | 0.08 |
| 07/03/93 | | | | | | | | | | | 0 | 0.00 |
| 06/26/93 | 21.1 | 27 | 06/21/93 | 10:42 | 21.1 | 27 | 06/21/93 | 10:42 | 30 | 413 | 1 | 0.00 |
| 06/19/93 | 23.8 | 756 | 06/17/93 | 23:01 | 21.1 | 27 | 06/13/93 | 22:53 | 59 | 822 | 70 | 1.57 |
| 06/12/93 | 23.1 | 471 | 06/07/93 | 02:51 | 21.1 | 27 | 06/06/93 | 05:00 | 45 | 622 | 33 | 0.28 |
| 06/05/93 | 21.7 | 116 | 06/03/93 | 04:18 | 21.1 | 27 | 06/04/93 | 17:08 | 51 | 710 | 9 | 0.20 |
| 05/29/93 | 21.6 | 101 | 05/24/93 | 14:33 | 21.1 | 27 | 05/26/93 | 15:28 | 38 | 524 | 11 | 0.12 |
| 05/22/93 | 21.9 | 145 | 05/17/93 | 16:23 | 21.1 | 27 | 05/21/93 | 17:33 | 38 | 521 | 29 | 0.75 |
| 05/15/93 | 21.1 | 27 | 05/11/93 | 01:45 | 21.1 | 27 | 05/11/93 | 01:45 | 35 | 492 | 1 | 0.12 |
| 05/08/93 | 21.7 | 116 | 05/07/93 | 16:05 | 21.1 | 27 | 05/06/93 | 15:37 | 61 | 842 | 11 | 0.12 |
| 05/01/93 | 21.3 | 56 | 04/25/93 | 19:35 | 21.1 | 27 | 04/27/93 | 04:17 | 37 | 516 | 3 | 0.00 |
| 04/24/93 | 22.0 | 160 | 04/24/93 | 10:05 | 21.1 | 27 | 04/23/93 | 06:03 | 65 | 902 | 20 | 0.28 |
| 04/17/93 | 21.7 | 116 | 04/13/93 | 01:54 | 21.1 | 27 | 04/15/93 | 21:23 | 50 | 688 | 11 | 0.51 |
| 04/10/93 | 21.7 | 116 | 04/06/93 | 18:21 | 21.2 | 41 | 04/06/93 | 23:34 | 43 | 600 | 9 | 0.28 |
| 04/03/93 | 22.0 | 160 | 04/03/93 | 05:16 | 21.1 | 27 | 03/29/93 | 07:54 | 61 | 852 | 57 | 1.50 |
| TOTALS: | 23.8 | 756 | 06/17/93 | 23:01 | 21.1 | 27 | 03/29/93 | 07:54 | 58 | 20238 | 493 | 9.88 |

| SENSOR NUMBER | STATION NAME | SENSOR TYPE |
|---------------|--------------|----------------|
| 103 | Carr Street | Water Level PT |
| 100 | Carr Street | Precipitation |

CAVEAT: The data on this page does not represent an official record. The ALERT database contains a certain amount of erroneous data and therefore, the above summary should not be considered accurate without further verification (Ref: UDFCD Disclaimer Notice). Limited efforts have been made to identify erroneous data. If further documentation is desired, contact the Urban Drainage and Flood Control District at 455-6277.

UDFCD ALERT BASE STATION SIGNIFICANT EVENT RUNOFF STATISTICS

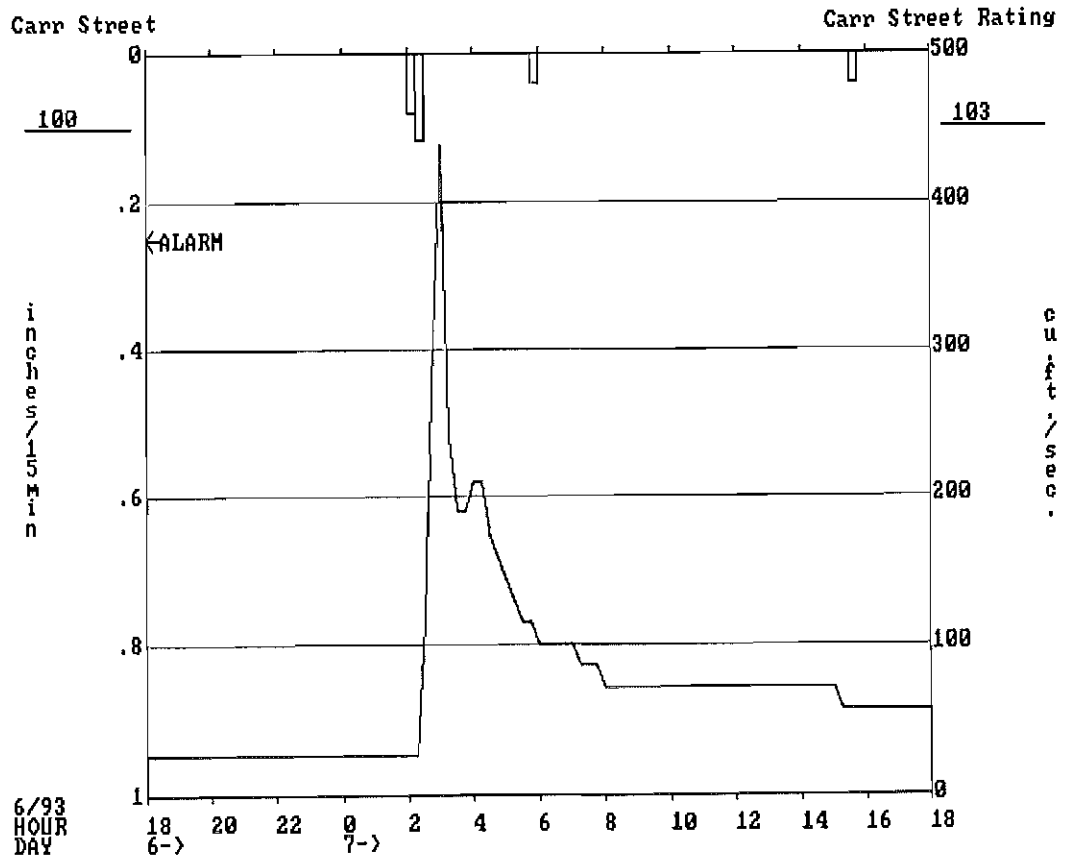
| DeviceID | 103 | 103 | 103 | 103 | 103 | 103 | 103 | 103 | 103 | 103 | 100 | 100 |
|----------|-------|-------|-------|-------|-------|-------|-------|-------|-------|-------|--------|--------|
| StatType | tmax | max | max | tmin | min | min | mean | dif | vols | cnt | rain | racm |
| DataType | level | level | rated | level | level | rated | rated | level | rated | level | precip | precip |
| Units | time | ft | cfs | time | ft | cfs | cfs | ft | AF | # | in | in |
| 06/18/93 | | | | | | | | | | | | |
| 1200 | 11:45 | 21.6 | 101 | 11:45 | 21.6 | 101 | 112 | -0.1 | 9 | 1 | 0.00 | 1.46 |
| 1100 | 10:36 | 21.7 | 116 | 10:36 | 21.7 | 116 | 125 | -0.1 | 10 | 1 | 0.00 | 1.46 |
| 1000 | 09:16 | 21.9 | 145 | 09:56 | 21.8 | 130 | 148 | -0.2 | 12 | 2 | 0.00 | 1.46 |
| 0900 | 08:25 | 22.1 | 175 | 08:40 | 22.0 | 160 | 176 | -0.2 | 15 | 2 | 0.00 | 1.46 |
| 0800 | 07:45 | 22.2 | 190 | 07:45 | 22.2 | 190 | 167 | 0.2 | 14 | 1 | 0.00 | 1.46 |
| 0700 | 06:07 | 22.1 | 175 | 06:32 | 22.0 | 160 | 170 | -0.2 | 14 | 2 | 0.04 | 1.46 |
| 0600 | 05:23 | 22.4 | 242 | 05:52 | 22.2 | 190 | 241 | -0.3 | 20 | 3 | 0.00 | 1.42 |
| 0500 | 04:39 | 22.5 | 275 | 04:21 | 22.3 | 210 | 243 | 0.1 | 20 | 2 | 0.08 | 1.42 |
| 0400 | 03:05 | 22.7 | 340 | 03:48 | 22.4 | 242 | 300 | -0.5 | 25 | 3 | 0.04 | 1.34 |
| 0300 | 02:50 | 22.9 | 405 | 02:46 | 22.8 | 373 | 429 | -0.1 | 35 | 2 | 0.08 | 1.30 |
| 0200 | 01:52 | 23.0 | 438 | 01:15 | 22.5 | 275 | 333 | 0.3 | 28 | 6 | 0.08 | 1.22 |
| 0100 | 00:02 | 23.1 | 471 | 00:50 | 22.7 | 340 | 425 | -0.5 | 35 | 4 | 0.00 | 0.00 |
| 06/17/93 | | | | | | | | | | | | |
| 2400 | 23:01 | 23.8 | 756 | 23:44 | 23.2 | 504 | 638 | -0.4 | 53 | 6 | 0.12 | 1.14 |
| 2300 | 22:53 | 23.6 | 672 | 22:06 | 21.8 | 130 | 309 | 1.9 | 26 | 9 | 0.51 | 1.02 |
| 2200 | 21:26 | 21.7 | 116 | 21:00 | 21.6 | 101 | 109 | 0.3 | 9 | 2 | 0.08 | 0.51 |
| 2100 | 20:17 | 21.4 | 71 | 20:17 | 21.4 | 71 | 80 | -0.2 | 7 | 1 | 0.12 | 0.43 |
| 2000 | 19:11 | 21.6 | 101 | 19:11 | 21.6 | 101 | 104 | -0.1 | 9 | 1 | 0.00 | 0.31 |
| 1900 | 18:02 | 21.8 | 130 | 18:06 | 21.7 | 116 | 118 | -0.2 | 10 | 2 | 0.00 | 0.31 |
| 1800 | 17:18 | 22.8 | 373 | 17:51 | 21.9 | 145 | 248 | -0.6 | 21 | 8 | 0.00 | 0.31 |
| 1700 | 16:46 | 22.5 | 275 | 16:35 | 21.3 | 56 | 109 | 1.2 | 9 | 3 | 0.31 | 0.31 |
| 1600 | _____ | _____ | _____ | _____ | _____ | _____ | _____ | _____ | _____ | 0 | 0.00 | 0.00 |
| 1500 | _____ | _____ | _____ | _____ | _____ | _____ | _____ | _____ | _____ | 0 | 0.00 | 0.00 |
| 1400 | _____ | _____ | _____ | _____ | _____ | _____ | _____ | _____ | _____ | 0 | 0.00 | 0.00 |
| 1300 | _____ | _____ | _____ | _____ | _____ | _____ | _____ | _____ | _____ | 0 | 0.00 | 0.00 |
| TOTALS: | 23:01 | 23.8 | 756 | 16:35 | 21.3 | 56 | 229 | | 379 | 61 | 1.46 | |



CAVEAT: The data on this page does not represent an official record. The ALERT database contains a certain amount of erroneous data and therefore, the above summary should not be considered accurate without further verification (Ref: UDFCD Disclaimer Notice). Limited efforts have been made to identify erroneous data. If further documentation is desired, contact the Urban Drainage and Flood Control District at 455-6277.

UDFCD ALERT BASE STATION SIGNIFICANT EVENT RUNOFF STATISTICS

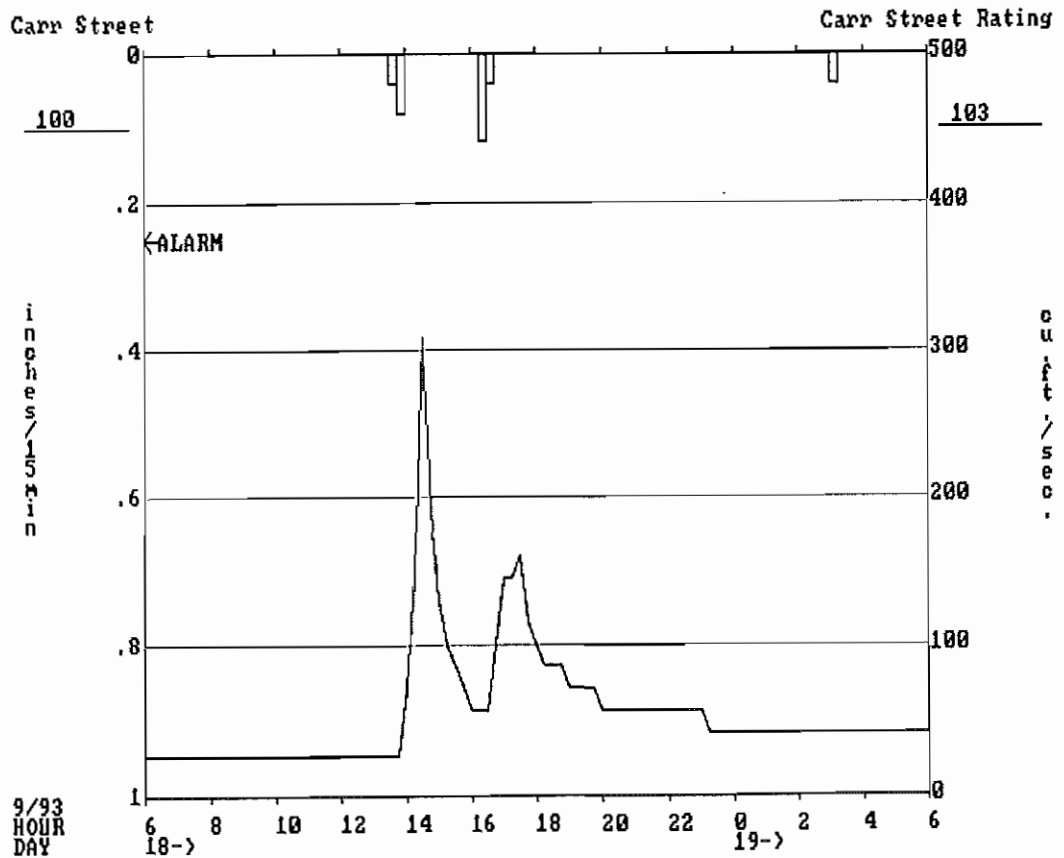
| DeviceID | 103 | 103 | 103 | 103 | 103 | 103 | 103 | 103 | 103 | 103 | 100 | 100 |
|----------|-------|-------|-------|-------|-------|-------|-------|-------|-------|-------|--------|--------|
| StatType | max | max | tmax | min | min | tmin | mean | dif | vols | cnt | rain | racm |
| DataType | level | rated | level | level | rated | level | rated | level | rated | level | precip | precip |
| Units | ft | cfs | time | ft | cfs | time | cfs | ft | AF | # | in | in |
| 06/07/93 | | | | | | | | | | | | |
| 2400 | 21.2 | 41 | 18:30 | 21.2 | 41 | 18:30 | 41 | 0.0 | 3 | 0 | 0.00 | 0.00 |
| 2300 | 21.2 | 41 | 18:30 | 21.2 | 41 | 18:30 | 41 | 0.0 | 3 | 0 | 0.00 | 0.00 |
| 2200 | 21.2 | 41 | 18:30 | 21.2 | 41 | 18:30 | 41 | 0.0 | 3 | 0 | 0.00 | 0.00 |
| 2100 | 21.2 | 41 | 18:30 | 21.2 | 41 | 18:30 | 41 | 0.0 | 3 | 0 | 0.00 | 0.00 |
| 2000 | 21.2 | 41 | 18:30 | 21.2 | 41 | 18:30 | 41 | 0.0 | 3 | 0 | 0.00 | 0.04 |
| 1900 | 21.2 | 41 | 18:30 | 21.2 | 41 | 18:30 | 49 | -0.1 | 4 | 1 | 0.00 | 0.04 |
| 1800 | 21.3 | 56 | 15:03 | 21.3 | 56 | 15:03 | 56 | 0.0 | 5 | 0 | 0.00 | 0.04 |
| 1700 | 21.3 | 56 | 15:03 | 21.3 | 56 | 15:03 | 56 | 0.0 | 5 | 0 | 0.00 | 0.04 |
| 1600 | 21.3 | 56 | 15:03 | 21.3 | 56 | 15:03 | 57 | -0.1 | 5 | 1 | 0.04 | 0.04 |
| 1500 | 21.4 | 71 | 07:50 | 21.4 | 71 | 07:50 | 71 | 0.0 | 6 | 0 | 0.00 | 0.00 |
| 1400 | 21.4 | 71 | 07:50 | 21.4 | 71 | 07:50 | 71 | 0.0 | 6 | 0 | 0.00 | 0.00 |
| 1300 | 21.4 | 71 | 07:50 | 21.4 | 71 | 07:50 | 71 | 0.0 | 6 | 0 | 0.00 | 0.00 |
| 1200 | 21.4 | 71 | 07:50 | 21.4 | 71 | 07:50 | 71 | 0.0 | 6 | 0 | 0.00 | 0.00 |
| 1100 | 21.4 | 71 | 07:50 | 21.4 | 71 | 07:50 | 71 | 0.0 | 6 | 0 | 0.00 | 0.00 |
| 1000 | 21.4 | 71 | 07:50 | 21.4 | 71 | 07:50 | 71 | 0.0 | 6 | 0 | 0.00 | 0.00 |
| 0900 | 21.4 | 71 | 07:50 | 21.4 | 71 | 07:50 | 71 | 0.0 | 6 | 0 | 0.00 | 0.00 |
| 0800 | 21.5 | 86 | 07:02 | 21.4 | 71 | 07:50 | 84 | -0.2 | 7 | 2 | 0.00 | 0.24 |
| 0700 | 21.6 | 101 | 05:53 | 21.6 | 101 | 05:53 | 101 | 0.0 | 8 | 0 | 0.00 | 0.24 |
| 0600 | 21.8 | 130 | 05:09 | 21.6 | 101 | 05:53 | 123 | -0.3 | 10 | 3 | 0.04 | 0.24 |
| 0500 | 22.2 | 190 | 04:18 | 21.9 | 145 | 04:55 | 183 | -0.4 | 15 | 4 | 0.00 | 0.20 |
| 0400 | 22.9 | 405 | 03:02 | 22.2 | 190 | 03:20 | 238 | -0.7 | 20 | 7 | 0.00 | 0.20 |
| 0300 | 23.1 | 471 | 02:51 | 21.7 | 116 | 02:29 | 157 | 1.9 | 13 | 7 | 0.20 | 0.20 |
| 0200 | 21.1 | 27 | 05:00 | 21.1 | 27 | 05:00 | 27 | 0.0 | 2 | 0 | 0.00 | 0.00 |
| 0100 | 21.1 | 27 | 05:00 | 21.1 | 27 | 05:00 | 27 | 0.0 | 2 | 0 | 0.00 | 0.00 |
| TOTALS: | 23.1 | 471 | 02:51 | 21.1 | 27 | 05:00 | 78 | | 154 | 25 | 0.28 | |



CAVEAT: The data on this page does not represent an official record. The ALERT database contains a certain amount of erroneous data and therefore, the above summary should not be considered accurate without further verification (Ref: UDFCD Disclaimer Notice). Limited efforts have been made to identify erroneous data. If further documentation is desired, contact the Urban Drainage and Flood Control District at 455-6277.

UDFCD ALERT BASE STATION SIGNIFICANT EVENT RUNOFF STATISTICS

| DeviceID | 103 StatType | 103 max level | 103 max rated | 103 tmax level | 103 min level | 103 min rated | 103 tmin level | 103 mean rated | 103 dif level | 103 vols rated | 103 cnt level | 100 rain precip | 100 racm precip |
|----------|--------------|---------------|---------------|----------------|---------------|---------------|----------------|----------------|---------------|----------------|---------------|-----------------|-----------------|
| Units | ft | ft | cfs | time | ft | cfs | time | cfs | ft | AF | # | in | in |
| 09/18/93 | | | | | | | | | | | | | |
| 2400 | 21.2 | 41 | 23:05 | 21.2 | 41 | 23:05 | 41 | 0.0 | 2 | 0 | 0.00 | 0.28 | |
| 2330 | 21.2 | 41 | 23:05 | 21.2 | 41 | 23:05 | 44 | -0.1 | 2 | 1 | 0.00 | 0.28 | |
| 2300 | 21.3 | 56 | 19:49 | 21.3 | 56 | 19:49 | 56 | 0.0 | 2 | 0 | 0.00 | 0.28 | |
| 2230 | 21.3 | 56 | 19:49 | 21.3 | 56 | 19:49 | 56 | 0.0 | 2 | 0 | 0.00 | 0.28 | |
| 2200 | 21.3 | 56 | 19:49 | 21.3 | 56 | 19:49 | 56 | 0.0 | 2 | 0 | 0.00 | 0.28 | |
| 2130 | 21.3 | 56 | 19:49 | 21.3 | 56 | 19:49 | 56 | 0.0 | 2 | 0 | 0.00 | 0.28 | |
| 2100 | 21.3 | 56 | 19:49 | 21.3 | 56 | 19:49 | 56 | 0.0 | 2 | 0 | 0.00 | 0.28 | |
| 2030 | 21.3 | 56 | 19:49 | 21.3 | 56 | 19:49 | 56 | 0.0 | 2 | 0 | 0.00 | 0.28 | |
| 2000 | 21.3 | 56 | 19:49 | 21.3 | 56 | 19:49 | 66 | -0.1 | 3 | 1 | 0.00 | 0.28 | |
| 1930 | 21.4 | 71 | 18:54 | 21.4 | 71 | 18:54 | 71 | 0.0 | 3 | 0 | 0.00 | 0.28 | |
| 1900 | 21.4 | 71 | 18:54 | 21.4 | 71 | 18:54 | 83 | -0.1 | 3 | 1 | 0.00 | 0.28 | |
| 1830 | 21.5 | 86 | 18:03 | 21.5 | 86 | 18:03 | 88 | -0.1 | 4 | 1 | 0.00 | 0.28 | |
| 1800 | 21.8 | 130 | 17:34 | 21.6 | 101 | 17:52 | 122 | -0.4 | 5 | 3 | 0.00 | 0.28 | |
| 1730 | 22.0 | 160 | 17:19 | 22.0 | 160 | 17:19 | 150 | 0.1 | 6 | 1 | 0.00 | 0.28 | |
| 1700 | 21.9 | 145 | 16:50 | 21.5 | 86 | 16:39 | 102 | 0.6 | 4 | 4 | 0.04 | 0.28 | |
| 1630 | 21.3 | 56 | 15:56 | 21.3 | 56 | 15:56 | 56 | 0.0 | 2 | 0 | 0.12 | 0.24 | |
| 1600 | 21.4 | 71 | 15:30 | 21.3 | 56 | 15:56 | 70 | -0.2 | 3 | 2 | 0.00 | 0.12 | |
| 1530 | 21.7 | 116 | 15:01 | 21.5 | 86 | 15:16 | 99 | -0.3 | 4 | 3 | 0.00 | 0.12 | |
| 1500 | 22.5 | 275 | 14:32 | 21.8 | 130 | 14:57 | 209 | -0.8 | 9 | 6 | 0.00 | 0.12 | |
| 1430 | 22.6 | 308 | 14:28 | 21.6 | 101 | 14:03 | 145 | 1.2 | 6 | 5 | 0.00 | 0.12 | |
| 1400 | 21.4 | 71 | 13:59 | 21.3 | 56 | 13:52 | 34 | 0.3 | 1 | 2 | 0.12 | 0.12 | |
| 1330 | 21.1 | 27 | 23:07 | 21.1 | 27 | 23:07 | 27 | 0.0 | 1 | 0 | 0.00 | 0.00 | |
| 1300 | 21.1 | 27 | 23:07 | 21.1 | 27 | 23:07 | 27 | 0.0 | 1 | 0 | 0.00 | 0.00 | |
| 1230 | 21.1 | 27 | 23:07 | 21.1 | 27 | 23:07 | 27 | 0.0 | 1 | 0 | 0.00 | 0.04 | |
| TOTALS: | 22.6 | 308 | 14:28 | 21.1 | 27 | 23:07 | 75 | | 74 | 30 | 0.28 | | |



CAVEAT: The data on this page does not represent an official record. The ALERT database contains a certain amount of erroneous data and therefore, the above summary should not be considered accurate without further verification (Ref: UDFCD Disclaimer Notice). Limited efforts have been made to identify erroneous data. If further documentation is desired, contact the Urban Drainage and Flood Control District at 455-6277.

UDFCD ALERT BASE STATION 1993 WEEKLY RUNOFF STATISTICS

UDFCD ALERT Base Station & Weather Bulletin Board

Date Time
01/13/94 08:46:38

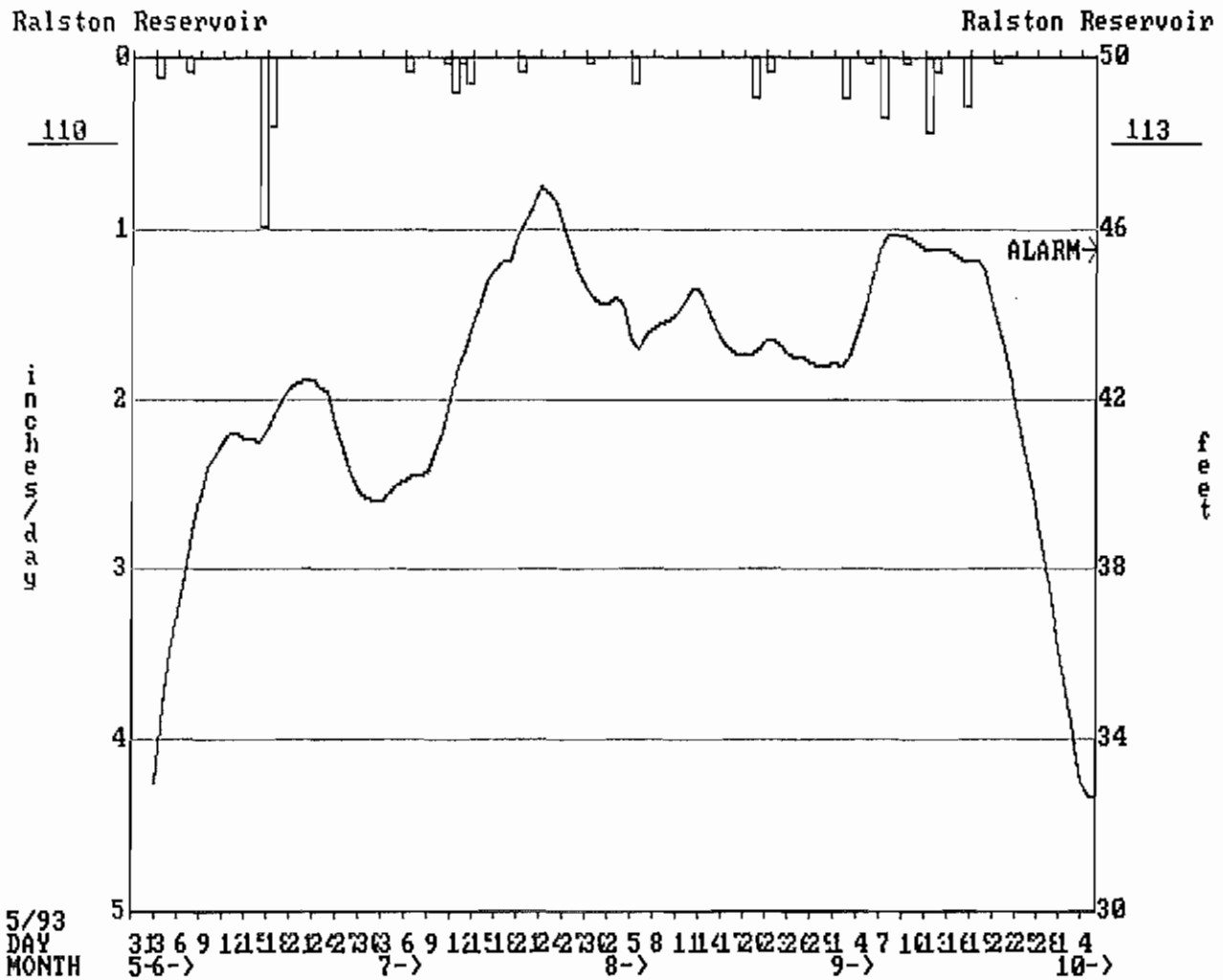
| DeviceID | 113 | 113 | 113 | 113 | 113 | 113 | 113 | 113 | 113 | 113 | 113 | 110 |
|--------------------|-------|-------|----------|-------|-------|-------|----------|-------|-------|-------|-------|--------|
| StatType | max | max | dmax | tmax | min | min | dmin | tmin | mean | vols | cnt | rain |
| DataType | level | rated | level | level | level | rated | level | level | rated | rated | level | precip |
| Units | ft | cfs | date | time | ft | cfs | date | time | cfs | AF | # | in |
| 7 days at 24:00:00 | | | | | | | | | | | | |
| 10/02/93 | 40.9 | 0 | 09/26/93 | 02:19 | 34.1 | 0 | 10/02/93 | 23:08 | 0 | 0 | 108 | 0.00 |
| 09/25/93 | 45.4 | 0 | 09/19/93 | 13:05 | 40.9 | 0 | 09/25/93 | 23:10 | 0 | 0 | 169 | 0.04 |
| 09/18/93 | 45.7 | 0 | 09/12/93 | 13:25 | 45.2 | 0 | 09/18/93 | 14:05 | 0 | 0 | 159 | 0.79 |
| 09/11/93 | 46.0 | 0 | 09/08/93 | 18:48 | 44.2 | 0 | 09/05/93 | 03:11 | 0 | 0 | 133 | 0.43 |
| 09/04/93 | 44.1 | 0 | 09/04/93 | 23:25 | 42.7 | 0 | 09/01/93 | 18:35 | 0 | 0 | 59 | 0.24 |
| 08/28/93 | 43.4 | 0 | 08/23/93 | 08:18 | 42.8 | 0 | 08/28/93 | 22:17 | 0 | 0 | 58 | 0.08 |
| 08/21/93 | 44.2 | 0 | 08/15/93 | 03:01 | 42.9 | 0 | 08/19/93 | 16:29 | 0 | 0 | 85 | 0.24 |
| 08/14/93 | 44.8 | 0 | 08/13/93 | 08:46 | 43.6 | 0 | 08/08/93 | 16:19 | 0 | 0 | 99 | 0.00 |
| 08/07/93 | 44.5 | 0 | 08/03/93 | 13:15 | 43.0 | 0 | 08/05/93 | 14:14 | 0 | 0 | 93 | 0.16 |
| 07/31/93 | 46.9 | 90 | 07/25/93 | 16:37 | 44.1 | 0 | 07/31/93 | 22:01 | 20 | 277 | 144 | 0.04 |
| 07/24/93 | 47.1 | 130 | 07/24/93 | 14:35 | 45.0 | 0 | 07/18/93 | 05:32 | 31 | 426 | 193 | 0.08 |
| 07/17/93 | 45.1 | 0 | 07/17/93 | 18:47 | 41.4 | 0 | 07/11/93 | 03:08 | 0 | 0 | 70 | 0.43 |
| 07/10/93 | 41.3 | 0 | 07/10/93 | 22:02 | 39.8 | 0 | 07/04/93 | 20:23 | 0 | 0 | 30 | 0.08 |
| 07/03/93 | 41.3 | 0 | 06/27/93 | 00:12 | 39.5 | 0 | 07/03/93 | 16:10 | 0 | 0 | 47 | 0.00 |
| 06/26/93 | 42.7 | 0 | 06/23/93 | 08:31 | 41.4 | 0 | 06/26/93 | 20:41 | 0 | 0 | 34 | 0.00 |
| 06/19/93 | 42.1 | 0 | 06/19/93 | 15:08 | 41.0 | 0 | 06/16/93 | 14:04 | 0 | 0 | 27 | 1.38 |
| 06/12/93 | 41.4 | 0 | 06/12/93 | 10:47 | 37.1 | 0 | 06/06/93 | 01:15 | 0 | 0 | 107 | 0.08 |
| 06/05/93 | 37.0 | 0 | 06/05/93 | 22:38 | 32.9 | 0 | 06/02/93 | 21:31 | 0 | 0 | 48 | 0.12 |
| 05/29/93 | 33.9 | 0 | 05/23/93 | 09:59 | 32.7 | 0 | 05/27/93 | 05:15 | 0 | 0 | 31 | 0.12 |
| 05/22/93 | 35.6 | 0 | 05/16/93 | 02:43 | 33.9 | 0 | 05/22/93 | 18:19 | 0 | 0 | 40 | 0.98 |
| 05/15/93 | 37.8 | 0 | 05/09/93 | 02:26 | 35.6 | 0 | 05/15/93 | 18:57 | 0 | 0 | 40 | 0.04 |
| 05/08/93 | 38.7 | 0 | 05/05/93 | 22:17 | 32.7 | 0 | 05/02/93 | 12:07 | 0 | 0 | 85 | 0.20 |
| 05/01/93 | _____ | _____ | _____ | _____ | _____ | _____ | _____ | _____ | _____ | _____ | 0 | 0.04 |
| 04/24/93 | _____ | _____ | _____ | _____ | _____ | _____ | _____ | _____ | _____ | _____ | 0 | 0.28 |
| 04/17/93 | _____ | _____ | _____ | _____ | _____ | _____ | _____ | _____ | _____ | _____ | 0 | 0.31 |
| 04/10/93 | _____ | _____ | _____ | _____ | _____ | _____ | _____ | _____ | _____ | _____ | 0 | 0.16 |
| 04/03/93 | _____ | _____ | _____ | _____ | _____ | _____ | _____ | _____ | _____ | _____ | 0 | 1.85 |
| TOTALS: | 47.1 | 130 | 07/24/93 | 14:35 | 32.7 | 0 | 05/02/93 | 12:07 | 2 | 704 | 1859 | 8.15 |

| SENSOR NUMBER | STATION NAME | SENSOR TYPE |
|---------------|-------------------|----------------|
| 113 | Ralston Reservoir | Water Level PT |
| 110 | Ralston Reservoir | Precipitation |

CAVEAT: The data on this page does not represent an official record. The ALERT database contains a certain amount of erroneous data and therefore, the above summary should not be considered accurate without further verification (Ref: UDFCD Disclaimer Notice). Limited efforts have been made to identify erroneous data. If further documentation is desired, contact the Urban Drainage and Flood Control District at 455-6277.

**UDFCD ALERT BASE STATION
SIGNIFICANT EVENT RUNOFF STATISTICS**

SEASONAL DATA PLOT



CAVEAT: The data on this page does not represent an official record. The ALERT database contains a certain amount of erroneous data and therefore, the above summary should not be considered accurate without further verification (Ref: UDFCD Disclaimer Notice). Limited efforts have been made to identify erroneous data. If further documentation is desired, contact the Urban Drainage and Flood Control District at 455-6277.

UDFCD ALERT BASE STATION 1993 WEEKLY RUNOFF STATISTICS

UDFCD ALERT Base Station & Weather Bulletin Board

Date Time
01/17/94 10:57:57

| DeviceID | 123 | 123 | 123 | 123 | 123 | 123 | 123 | 123 | 123 | 123 | 123 | 120 | |
|--------------------|----------|-------|----------|-------|-------|-------|----------|-------|-------|-------|-------|--------|------|
| StatType | max | max | dmax | tmax | min | min | dmin | tmin | mean | vols | cnt | rain | |
| DataType | level | rated | level | level | level | rated | level | level | rated | rated | level | precip | |
| Units | ft | cfs | date | time | ft | cfs | date | time | cfs | AF | # | in | |
| 7 days at 24:00:00 | | | | | | | | | | | | | |
| 10/02/93 | | | | | | | | | | | | 0 | 0.00 |
| 09/25/93 | 0.9 | 10 | 09/15/93 | 12:30 | 0.9 | 10 | 09/15/93 | 12:30 | 10 | 134 | 0 | 0.04 | |
| 09/18/93 | 0.9 | 10 | 09/15/93 | 12:30 | 0.9 | 10 | 09/15/93 | 12:30 | 11 | 152 | 1 | 0.94 | |
| 09/11/93 | 1.6 | 44 | 09/07/93 | 12:00 | 1.0 | 12 | 09/08/93 | 02:45 | 27 | 371 | 7 | 0.51 | |
| 09/04/93 | 1.9 | 66 | 09/02/93 | 12:49 | 1.7 | 51 | 09/03/93 | 09:16 | 52 | 723 | 3 | 0.20 | |
| 08/28/93 | 1.8 | 58 | 08/24/93 | 19:42 | 1.5 | 38 | 08/23/93 | 11:43 | 38 | 529 | 6 | 0.08 | |
| 08/21/93 | 0.6 | 2 | 08/20/93 | 20:36 | 0.4 | 0 | 08/16/93 | 18:25 | 2 | 25 | 5 | 0.24 | |
| 08/14/93 | 0.8 | 7 | 08/14/93 | 18:43 | 0.3 | 0 | 08/13/93 | 12:15 | 1 | 14 | 6 | 0.00 | |
| 08/07/93 | -0.1 | 0 | 07/29/93 | 07:36 | -0.1 | 0 | 07/29/93 | 07:36 | 0 | 0 | 0 | 0.16 | |
| 07/31/93 | 0.6 | 2 | 07/28/93 | 11:56 | -0.1 | 0 | 07/29/93 | 07:36 | 1 | 11 | 8 | 0.00 | |
| 07/24/93 | 0.6 | 2 | 07/23/93 | 21:08 | 0.1 | 0 | 07/21/93 | 07:43 | 0 | 4 | 8 | 0.04 | |
| 07/17/93 | 0.8 | 7 | 07/13/93 | 18:56 | 0.5 | 0 | 07/14/93 | 13:01 | 1 | 17 | 4 | 0.79 | |
| 07/10/93 | 0.5 | 0 | 07/10/93 | 14:28 | 0.1 | 0 | 07/05/93 | 08:51 | 0 | 0 | 5 | 0.00 | |
| 07/03/93 | 1.3 | 27 | 06/30/93 | 13:11 | 0.2 | 0 | 06/30/93 | 19:01 | 7 | 102 | 9 | 0.08 | |
| 06/26/93 | 1.2 | 21 | 06/22/93 | 20:24 | 1.0 | 12 | 06/24/93 | 14:53 | 15 | 210 | 5 | 0.00 | |
| 06/19/93 | 1.8 Peak | 58 | 06/17/93 | 22:58 | 1.2 | 21 | 06/18/93 | 09:54 | 22 | 301 | 23 | 1.50 | |
| 06/12/93 | 1.4 | 32 | 06/08/93 | 11:39 | 1.1 | 15 | 06/08/93 | 15:06 | 21 | 296 | 4 | 0.43 | |
| 06/05/93 | | | | | | | | | | | 0 | 0.28 | |
| 05/29/93 | | | | | | | | | | | 0 | 0.08 | |
| 05/22/93 | | | | | | | | | | | 0 | 0.87 | |
| 05/15/93 | | | | | | | | | | | 0 | 0.04 | |
| 05/08/93 | | | | | | | | | | | 0 | 0.00 | |
| 05/01/93 | | | | | | | | | | | 0 | 0.04 | |
| 04/24/93 | | | | | | | | | | | 0 | 0.28 | |
| 04/17/93 | | | | | | | | | | | 0 | 0.43 | |
| 04/10/93 | | | | | | | | | | | 0 | 0.24 | |
| 04/03/93 | | | | | | | | | | | 0 | 2.01 | |
| TOTALS: | 1.9 | 66 | 09/02/93 | 12:49 | -0.1 | 0 | 07/29/93 | 07:36 | 13 | 2889 | 94 | 9.25 | |
| | 1.8 | 58 | 06/17/93 | 22:58 | | | | | | | | | |

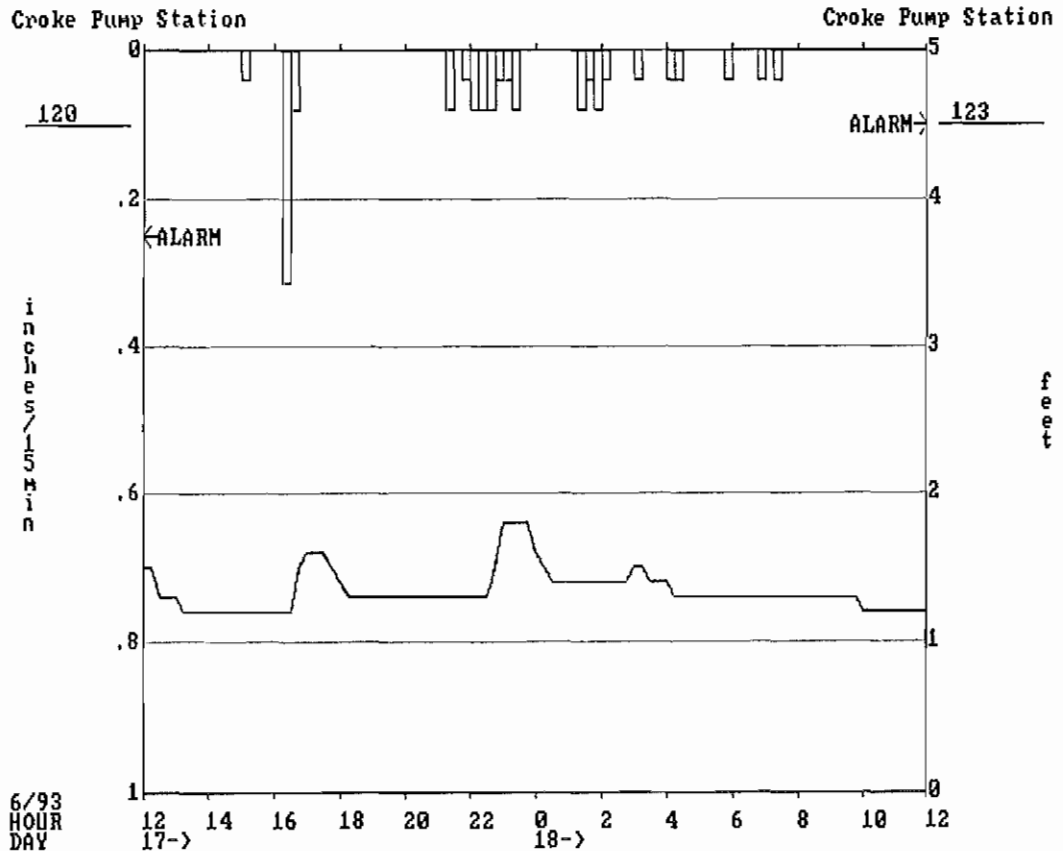
Flow affected by construction

| SENSOR NUMBER | STATION NAME | SENSOR TYPE |
|---------------|--------------------|----------------|
| 123 | Croke Pump Station | Water Level PT |
| 120 | Croke Pump Station | Precipitation |

CAVEAT: The data on this page does not represent an official record. The ALERT database contains a certain amount of data that may be erroneous. The data on this page does not represent an official record. The ALERT database contains a certain amount of data that may be erroneous. Limited efforts have been made to identify erroneous data. If further documentation is desired, contact the Urban Drainage and Flood Control District at 455-6277.

UDFCD ALERT BASE STATION SIGNIFICANT EVENT RUNOFF STATISTICS

| DeviceID | 123 | 123 | 123 | 123 | 123 | 123 | 123 | 123 | 123 | 123 | 120 | 120 |
|----------|-------|-------|-------|-------|-------|-------|-------|-------|-------|-------|--------|--------|
| StatType | tmax | max | max | tmin | min | min | mean | dif | vols | cnt | rain | racm |
| DataType | level | level | rated | level | level | rated | rated | level | rated | level | precip | precip |
| Units | time | ft | cfs | time | ft | cfs | cfs | ft | AF | # | in | in |
| 06/18/93 | | | | | | | | | | | | |
| 1200 | 09:54 | 1.2 | 21 | 09:54 | 1.2 | 21 | 21 | 0.0 | 2 | 0 | 0.00 | 0.00 |
| 1100 | 09:54 | 1.2 | 21 | 09:54 | 1.2 | 21 | 21 | 0.0 | 2 | 0 | 0.00 | 0.00 |
| 1000 | 09:54 | 1.2 | 21 | 09:54 | 1.2 | 21 | 26 | -0.1 | 2 | 1 | 0.00 | 0.00 |
| 0900 | 04:01 | 1.3 | 27 | 04:01 | 1.3 | 27 | 27 | 0.0 | 2 | 0 | 0.00 | 1.42 |
| 0800 | 04:01 | 1.3 | 27 | 04:01 | 1.3 | 27 | 27 | 0.0 | 2 | 0 | 0.04 | 1.42 |
| 0700 | 04:01 | 1.3 | 27 | 04:01 | 1.3 | 27 | 27 | 0.0 | 2 | 0 | 0.04 | 1.38 |
| 0600 | 04:01 | 1.3 | 27 | 04:01 | 1.3 | 27 | 27 | 0.0 | 2 | 0 | 0.04 | 1.34 |
| 0500 | 04:01 | 1.3 | 27 | 04:01 | 1.3 | 27 | 27 | -0.1 | 2 | 1 | 0.08 | 1.30 |
| 0400 | 03:21 | 1.4 | 32 | 03:21 | 1.4 | 32 | 34 | -0.1 | 3 | 1 | 0.04 | 1.22 |
| 0300 | 02:51 | 1.5 | 38 | 02:51 | 1.5 | 38 | 33 | 0.1 | 3 | 1 | 0.04 | 1.18 |
| 0200 | 00:26 | 1.4 | 32 | 00:26 | 1.4 | 32 | 32 | 0.0 | 3 | 0 | 0.20 | 1.14 |
| 0100 | 00:08 | 1.5 | 38 | 00:26 | 1.4 | 32 | 36 | -0.2 | 3 | 2 | 0.00 | 0.94 |
| 06/17/93 | | | | | | | | | | | | |
| 2400 | 23:46 | 1.6 | 44 | 23:46 | 1.6 | 44 | 55 | -0.2 | 5 | 1 | 0.12 | 0.94 |
| 2300 | 22:58 | 1.8 | 58 | 22:40 | 1.5 | 38 | 32 | 0.5 | 3 | 4 | 0.28 | 0.83 |
| 2200 | 18:14 | 1.3 | 27 | 18:14 | 1.3 | 27 | 27 | 0.0 | 2 | 0 | 0.12 | 0.55 |
| 2100 | 18:14 | 1.3 | 27 | 18:14 | 1.3 | 27 | 27 | 0.0 | 2 | 0 | 0.00 | 0.43 |
| 2000 | 18:14 | 1.3 | 27 | 18:14 | 1.3 | 27 | 27 | 0.0 | 2 | 0 | 0.00 | 0.43 |
| 1900 | 18:14 | 1.3 | 27 | 18:14 | 1.3 | 27 | 28 | -0.1 | 2 | 1 | 0.00 | 0.43 |
| 1800 | 17:34 | 1.5 | 38 | 17:49 | 1.4 | 32 | 41 | -0.2 | 3 | 2 | 0.00 | 0.43 |
| 1700 | 16:58 | 1.6 | 44 | 16:36 | 1.4 | 32 | 27 | 0.4 | 2 | 3 | 0.39 | 0.43 |
| 1600 | 13:09 | 1.2 | 21 | 13:09 | 1.2 | 21 | 21 | 0.0 | 2 | 0 | 0.04 | 0.04 |
| 1500 | 13:09 | 1.2 | 21 | 13:09 | 1.2 | 21 | 21 | 0.0 | 2 | 0 | 0.00 | 0.00 |
| 1400 | 13:09 | 1.2 | 21 | 13:09 | 1.2 | 21 | 22 | -0.1 | 2 | 1 | 0.00 | 0.00 |
| 1300 | 12:28 | 1.3 | 27 | 12:28 | 1.3 | 27 | 32 | -0.2 | 3 | 1 | 0.00 | 0.00 |
| TOTALS: | 22:58 | 1.8 | 58 | 13:09 | 1.2 | 21 | 29 | | 57 | 19 | 1.42 | |



CAVEAT: The data on this page does not represent an official record. The ALERT database contains a certain amount of erroneous data and therefore, the above summary should not be considered accurate without further verification (Ref: UDFCD Disclaimer Notice). Limited efforts have been made to identify erroneous data. If further documentation is desired, contact the Urban Drainage and Flood Control District at 455-6277.

UDFCD ALERT BASE STATION 1993 WEEKLY RUNOFF STATISTICS

UDFCD ALERT Base Station & Weather Bulletin Board

Date Time
11/04/93 09:15:56

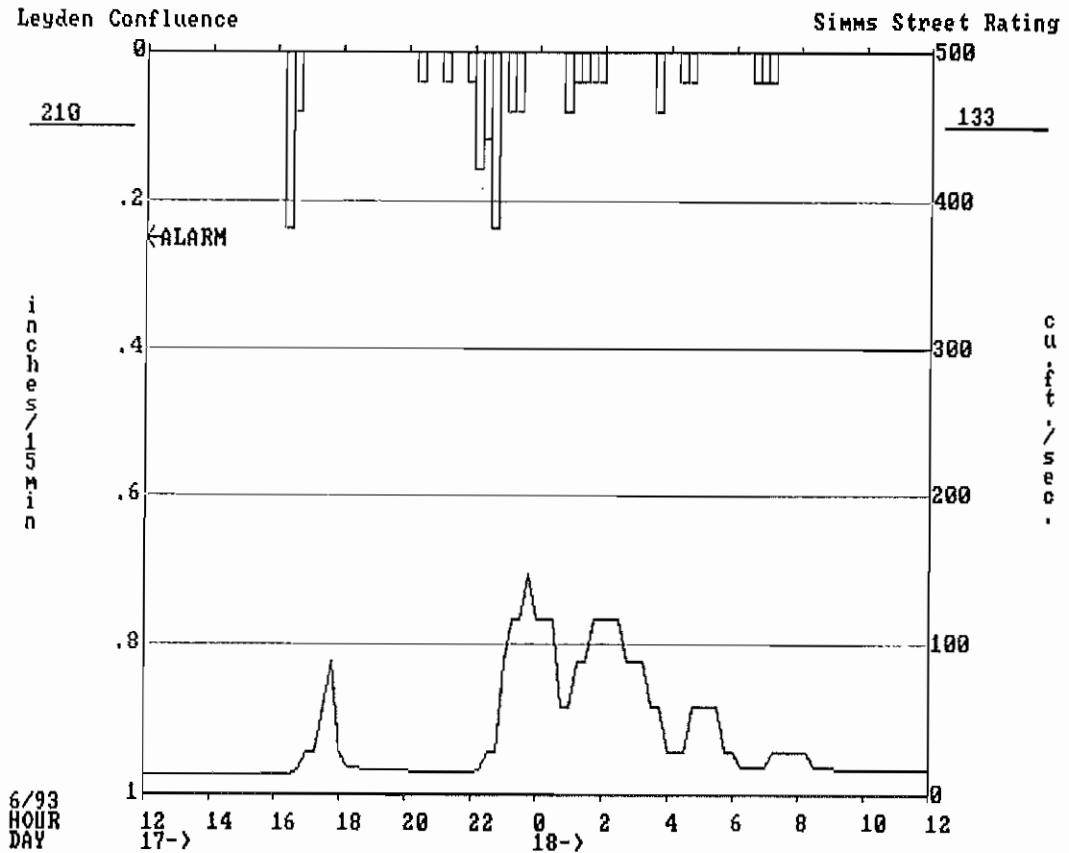
| DeviceID | 133 | 133 | 133 | 133 | 133 | 133 | 133 | 133 | 133 | 133 | 133 | 210 |
|--------------------|-------|-------|----------|-------|-------|-------|----------|-------|-------|-------|-------|--------|
| StatType | max | max | dmax | tmax | min | min | dmin | tmin | mean | vols | cnt | rain |
| DataType | level | rated | level | level | level | rated | level | level | rated | rated | level | precip |
| Units | ft | cfs | date | time | ft | cfs | date | time | cfs | AF | # | in |
| 7 days at 24:00:00 | | | | | | | | | | | | |
| 10/02/93 | 0.77 | 14 | 09/30/93 | 14:02 | 0.59 | 11 | 09/27/93 | 19:32 | 13 | 175 | 41 | 0.00 |
| 09/25/93 | 0.86 | 16 | 09/19/93 | 04:47 | 0.68 | 13 | 09/25/93 | 13:47 | 13 | 186 | 32 | 0.04 |
| 09/18/93 | 1.13 | 29 | 09/18/93 | 16:58 | 0.77 | 14 | 09/18/93 | 11:40 | 16 | 216 | 64 | 0.91 |
| 09/11/93 | 1.49 | 147 | 09/07/93 | 09:54 | 0.86 | 16 | 09/11/93 | 13:47 | 55 | 759 | 61 | 0.47 |
| 09/04/93 | 1.40 | 117 | 09/04/93 | 13:47 | 1.31 | 88 | 09/03/93 | 22:02 | 97 | 1342 | 136 | 0.28 |
| 08/28/93 | 1.31 | 88 | 08/28/93 | 13:46 | 1.22 | 59 | 08/24/93 | 15:01 | 77 | 1075 | 46 | 0.12 |
| 08/21/93 | 1.40 | 117 | 08/16/93 | 16:35 | 1.13 | 29 | 08/16/93 | 15:12 | 61 | 853 | 35 | 0.16 |
| 08/14/93 | 1.31 | 88 | 08/14/93 | 13:46 | 0.59 | 11 | 08/13/93 | 13:54 | 27 | 374 | 59 | 0.00 |
| 08/07/93 | 0.77 | 14 | 08/07/93 | 20:12 | 0.59 | 11 | 08/05/93 | 13:46 | 13 | 176 | 58 | 0.08 |
| 07/31/93 | 1.40 | 117 | 07/28/93 | 14:53 | 0.77 | 14 | 07/31/93 | 13:46 | 56 | 771 | 34 | 0.00 |
| 07/24/93 | 1.40 | 117 | 07/20/93 | 11:38 | 1.04 | 19 | 07/23/93 | 16:16 | 69 | 960 | 84 | 0.04 |
| 07/17/93 | 1.49 | 147 | 07/14/93 | 19:11 | 1.22 | 59 | 07/12/93 | 17:08 | 97 | 1346 | 118 | 0.83 |
| 07/10/93 | 1.22 | 59 | 07/10/93 | 16:08 | 0.49 | 9 | 07/06/93 | 23:53 | 14 | 189 | 52 | 0.00 |
| 07/03/93 | 0.68 | 13 | 07/03/93 | 05:41 | 0.49 | 9 | 07/03/93 | 17:04 | 11 | 154 | 127 | 0.08 |
| 06/26/93 | 0.77 | 14 | 06/20/93 | 22:11 | 0.49 | 9 | 06/26/93 | 16:15 | 12 | 163 | 163 | 0.08 |
| 06/19/93 | 1.49 | 147 | 06/17/93 | 23:33 | 0.49 | 9 | 06/15/93 | 17:37 | 15 | 214 | 121 | 1.69 |
| 06/12/93 | 0.95 | 17 | 06/07/93 | 02:59 | 0.22 | 4 | 06/08/93 | 11:57 | 11 | 154 | 112 | 0.39 |
| 06/05/93 | 1.13 | 29 | 06/03/93 | 03:37 | 0.49 | 9 | 06/01/93 | 14:52 | 12 | 161 | 50 | 0.12 |
| 05/29/93 | 0.77 | 14 | 05/24/93 | 15:48 | 0.59 | 11 | 05/29/93 | 13:44 | 12 | 161 | 93 | 0.08 |
| 05/22/93 | 1.04 | 19 | 05/17/93 | 14:59 | 0.59 | 11 | 05/22/93 | 14:48 | 13 | 177 | 67 | 0.55 |
| 05/15/93 | 1.40 | 117 | 05/14/93 | 09:29 | 0.59 | 11 | 05/15/93 | 19:14 | 15 | 204 | 98 | 0.04 |
| 05/08/93 | 1.31 | 88 | 05/08/93 | 13:43 | 0.59 | 11 | 05/04/93 | 23:43 | 23 | 317 | 68 | 0.04 |
| 05/01/93 | 1.13 | 29 | 04/25/93 | 13:43 | 0.59 | 11 | 05/01/93 | 21:02 | 16 | 218 | 44 | 0.00 |
| 04/24/93 | 1.22 | 59 | 04/24/93 | 10:51 | 0.68 | 13 | 04/24/93 | 01:43 | 20 | 274 | 87 | 0.28 |
| 04/17/93 | 1.04 | 19 | 04/17/93 | 18:43 | 0.59 | 11 | 04/16/93 | 13:28 | 14 | 193 | 63 | 0.39 |
| 04/10/93 | 0.95 | 17 | 04/06/93 | 17:27 | 0.68 | 13 | 04/10/93 | 17:58 | 13 | 185 | 132 | 0.20 |
| 04/03/93 | 1.13 | 29 | 04/01/93 | 16:35 | 0.59 | 11 | 04/01/93 | 14:20 | 14 | 192 | 76 | 1.54 |
| TOTALS: | 1.49 | 147 | 06/17/93 | 23:33 | 0.22 | 4 | 06/08/93 | 11:57 | 30 | 11188 | 2121 | 8.39 |

| SENSOR NUMBER | STATION NAME | SENSOR TYPE |
|---------------|-------------------|----------------|
| 133 | Simms Street | Water Level PT |
| 210 | Leyden Confluence | Precipitation |

CAVEAT: The data on this page does not represent an official record. The ALERT database contains a certain amount of erroneous data and therefore, the above summary should not be considered accurate without further verification (Ref: UDFCD Disclaimer Notice). Limited efforts have been made to identify erroneous data. If further documentation is desired, contact the Urban Drainage and Flood Control District at 455-6277.

UDFCD ALERT BASE STATION SIGNIFICANT EVENT RUNOFF STATISTICS

| DeviceID | 133 | 133 | 133 | 133 | 133 | 133 | 133 | 133 | 133 | 133 | 210 | 210 |
|----------|-------|-------|-------|-------|-------|-------|-------|-------|-------|-------|--------|--------|
| StatType | tmax | max | max | tmin | min | min | mean | dif | vols | cnt | rain | racm |
| DataType | level | level | rated | level | level | rated | rated | level | rated | level | precip | precip |
| Units | time | ft | cfs | time | ft | cfs | cfs | ft | AF | # | in | in |
| 06/18/93 | | | | | | | | | | | | |
| 1200 | 10:45 | 0.86 | 16 | 10:45 | 0.86 | 16 | 16 | 0.00 | 1 | 0 | 0.00 | 0.00 |
| 1100 | 10:45 | 0.86 | 16 | 10:45 | 0.86 | 16 | 17 | -0.09 | 1 | 1 | 0.00 | 0.00 |
| 1000 | 09:03 | 0.95 | 17 | 09:03 | 0.95 | 17 | 18 | -0.09 | 1 | 1 | 0.00 | 1.61 |
| 0900 | 08:18 | 1.04 | 19 | 08:18 | 1.04 | 19 | 22 | -0.09 | 2 | 1 | 0.00 | 1.61 |
| 0800 | 07:03 | 1.13 | 29 | 07:03 | 1.13 | 29 | 29 | 0.09 | 2 | 1 | 0.04 | 1.61 |
| 0700 | 06:14 | 1.04 | 19 | 06:14 | 1.04 | 19 | 22 | -0.09 | 2 | 1 | 0.08 | 1.57 |
| 0600 | 05:03 | 1.22 | 59 | 05:30 | 1.13 | 29 | 44 | -0.09 | 4 | 2 | 0.00 | 1.50 |
| 0500 | 04:41 | 1.22 | 59 | 04:41 | 1.22 | 59 | 38 | 0.09 | 3 | 1 | 0.08 | 1.50 |
| 0400 | 03:18 | 1.22 | 59 | 03:52 | 1.13 | 29 | 64 | -0.18 | 5 | 2 | 0.08 | 1.42 |
| 0300 | 02:30 | 1.31 | 88 | 02:30 | 1.31 | 88 | 103 | -0.09 | 8 | 1 | 0.00 | 1.34 |
| 0200 | 01:45 | 1.40 | 117 | 01:07 | 1.31 | 88 | 97 | 0.18 | 8 | 3 | 0.16 | 1.34 |
| 0100 | 00:33 | 1.31 | 88 | 00:44 | 1.22 | 59 | 97 | -0.18 | 8 | 2 | 0.08 | 1.18 |
| 06/17/93 | | | | | | | | | | | | |
| 2400 | 23:33 | 1.49 | 147 | 23:59 | 1.40 | 117 | 130 | 0.09 | 11 | 3 | 0.16 | 1.10 |
| 2300 | 22:45 | 1.31 | 88 | 22:11 | 0.95 | 17 | 38 | 0.54 | 3 | 3 | 0.51 | 0.94 |
| 2200 | 20:07 | 0.77 | 14 | 20:07 | 0.77 | 14 | 14 | 0.00 | 1 | 0 | 0.08 | 0.43 |
| 2100 | 20:03 | 0.86 | 16 | 20:07 | 0.77 | 14 | 14 | 0.00 | 1 | 3 | 0.04 | 0.35 |
| 2000 | 19:22 | 0.95 | 17 | 19:29 | 0.86 | 16 | 16 | -0.18 | 1 | 3 | 0.00 | 0.31 |
| 1900 | 18:11 | 1.04 | 19 | 18:41 | 0.95 | 17 | 20 | -0.18 | 2 | 2 | 0.00 | 0.31 |
| 1800 | 17:33 | 1.31 | 88 | 17:03 | 1.04 | 19 | 58 | 0.00 | 5 | 6 | 0.00 | 0.31 |
| 1700 | 16:45 | 1.13 | 29 | 16:33 | 0.86 | 16 | 18 | 0.45 | 1 | 3 | 0.31 | 0.31 |
| 1600 | 13:45 | 0.68 | 13 | 13:45 | 0.68 | 13 | 13 | 0.00 | 1 | 0 | 0.00 | 0.00 |
| 1500 | 13:45 | 0.68 | 13 | 13:45 | 0.68 | 13 | 13 | 0.00 | 1 | 0 | 0.00 | 0.00 |
| 1400 | 13:45 | 0.68 | 13 | 13:45 | 0.68 | 13 | 13 | 0.00 | 1 | 1 | 0.00 | 0.00 |
| 1300 | 01:45 | 0.68 | 13 | 01:45 | 0.68 | 13 | 13 | 0.00 | 1 | 0 | 0.00 | 0.00 |
| TOTALS: | 23:33 | 1.49 | 147 | 01:45 | 0.68 | 13 | 39 | | 77 | 40 | 1.61 | |



CAVEAT: The data on this page does not represent an official record. The ALERT database contains a certain amount of erroneous data and therefore, the above summary should not be considered accurate without further verification (Ref: UDFCD Disclaimer Notice). Limited efforts have been made to identify erroneous data. If further documentation is desired, contact the Urban Drainage and Flood Control District at 455-6277.

UDFCD ALERT BASE STATION 1993 WEEKLY RUNOFF STATISTICS

UDFCD ALERT Base Station & Weather Bulletin Board

Date Time
11/04/93 09:16:14

| DeviceID | 203 | 203 | 203 | 203 | 203 | 203 | 203 | 203 | 203 | 203 | 203 | 200 |
|--------------------|-------|-------|----------|-------|-------|-------|----------|-------|-------|-------|-------|--------|
| StatType | max | max | dmax | tmax | min | min | dmin | tmin | mean | vols | cnt | rain |
| DataType | level | rated | level | level | level | rated | level | level | rated | rated | level | precip |
| Units | ft | cfs | date | time | ft | cfs | date | time | cfs | AF | # | in |
| 7 days at 24:00:00 | | | | | | | | | | | | |
| 10/02/93 | _____ | _____ | _____ | _____ | _____ | _____ | _____ | _____ | _____ | _____ | 0 | 0.00 |
| 09/25/93 | _____ | _____ | _____ | _____ | _____ | _____ | _____ | _____ | _____ | _____ | 0 | 0.00 |
| 09/18/93 | _____ | _____ | _____ | _____ | _____ | _____ | _____ | _____ | _____ | _____ | 0 | 0.83 |
| 09/11/93 | _____ | _____ | _____ | _____ | _____ | _____ | _____ | _____ | _____ | _____ | 0 | 0.43 |
| 09/04/93 | 4.4 | 0 | 08/23/93 | 11:04 | 4.4 | 0 | 08/23/93 | 11:04 | 0 | 0 | 0 | 0.20 |
| 08/28/93 | 4.4 | 0 | 08/23/93 | 11:04 | 4.4 | 0 | 08/23/93 | 11:04 | 0 | 0 | 1 | 0.08 |
| 08/21/93 | _____ | _____ | _____ | _____ | _____ | _____ | _____ | _____ | _____ | _____ | 0 | 0.12 |
| 08/14/93 | _____ | _____ | _____ | _____ | _____ | _____ | _____ | _____ | _____ | _____ | 0 | 0.00 |
| 08/07/93 | _____ | _____ | _____ | _____ | _____ | _____ | _____ | _____ | _____ | _____ | 0 | 0.12 |
| 07/31/93 | _____ | _____ | _____ | _____ | _____ | _____ | _____ | _____ | _____ | _____ | 0 | 0.00 |
| 07/24/93 | _____ | _____ | _____ | _____ | _____ | _____ | _____ | _____ | _____ | _____ | 0 | 0.04 |
| 07/17/93 | _____ | _____ | _____ | _____ | _____ | _____ | _____ | _____ | _____ | _____ | 0 | 0.67 |
| 07/10/93 | -0.0 | 0 | 07/01/93 | 19:04 | -0.0 | 0 | 07/01/93 | 19:04 | 0 | 0 | 0 | 0.00 |
| 07/03/93 | 12.7 | 452 | 06/30/93 | 20:05 | -0.0 | 0 | 07/01/93 | 19:04 | 191 | 2650 | 9 | 0.16 |
| 06/26/93 | _____ | _____ | _____ | _____ | _____ | _____ | _____ | _____ | _____ | _____ | 0 | 0.00 |
| 06/19/93 | _____ | _____ | _____ | _____ | _____ | _____ | _____ | _____ | _____ | _____ | 0 | 1.46 |
| 06/12/93 | _____ | _____ | _____ | _____ | _____ | _____ | _____ | _____ | _____ | _____ | 0 | 0.43 |
| 06/05/93 | _____ | _____ | _____ | _____ | _____ | _____ | _____ | _____ | _____ | _____ | 0 | 0.20 |
| 05/29/93 | 11.5 | 175 | 05/21/93 | 10:35 | 11.5 | 175 | 05/21/93 | 10:35 | 175 | 2430 | 0 | 0.12 |
| 05/22/93 | 11.5 | 175 | 05/21/93 | 10:35 | 11.5 | 175 | 05/21/93 | 10:35 | 175 | 2430 | 1 | 0.71 |
| 05/15/93 | _____ | _____ | _____ | _____ | _____ | _____ | _____ | _____ | _____ | _____ | 0 | 0.04 |
| 05/08/93 | _____ | _____ | _____ | _____ | _____ | _____ | _____ | _____ | _____ | _____ | 0 | 0.00 |
| 05/01/93 | _____ | _____ | _____ | _____ | _____ | _____ | _____ | _____ | _____ | _____ | 0 | 0.00 |
| 04/24/93 | _____ | _____ | _____ | _____ | _____ | _____ | _____ | _____ | _____ | _____ | 0 | 0.24 |
| 04/17/93 | 11.3 | 145 | 04/04/93 | 16:46 | 11.3 | 145 | 04/04/93 | 16:46 | 145 | 2013 | 0 | 0.35 |
| 04/10/93 | 11.3 | 145 | 04/04/93 | 16:46 | 11.3 | 145 | 04/04/93 | 16:46 | 145 | 2013 | 1 | 0.35 |
| 04/03/93 | _____ | _____ | _____ | _____ | _____ | _____ | _____ | _____ | _____ | _____ | 0 | _____ |
| TOTALS: | 12.7 | 452 | 06/30/93 | 20:05 | -0.0 | 0 | 07/01/93 | 19:04 | 104 | 11536 | 12 | 6.54 |

| SENSOR NUMBER | STATION NAME | SENSOR TYPE |
|---------------|------------------|----------------|
| 203 | Leyden Reservoir | Water Level PT |
| 200 | Leyden Reservoir | Precipitation |

CAVEAT: The data on this page does not represent an official record. The ALERT database contains a certain amount of erroneous data and therefore, the above summary should not be considered accurate without further verification (Ref: UDFCD Disclaimer Notice). Limited efforts have been made to identify erroneous data. If further documentation is desired, contact the Urban Drainage and Flood Control District at 455-6277.

**UDFCD ALERT BASE STATION
SIGNIFICANT EVENT RUNOFF STATISTICS**

NO TABLE PROVIDED

CAVEAT: The data on this page does not represent an official record. The ALERT database contains a certain amount of erroneous data and therefore, the above summary should not be considered accurate without further verification (Ref: UDFCD Disclaimer Notice). Limited efforts have been made to identify erroneous data. If further documentation is desired, contact the Urban Drainage and Flood Control District at 455-6277.

UDFCD ALERT BASE STATION 1993 WEEKLY RUNOFF STATISTICS

UDFCD ALERT Base Station & Weather Bulletin Board

Date Time
01/13/94 10:13:12

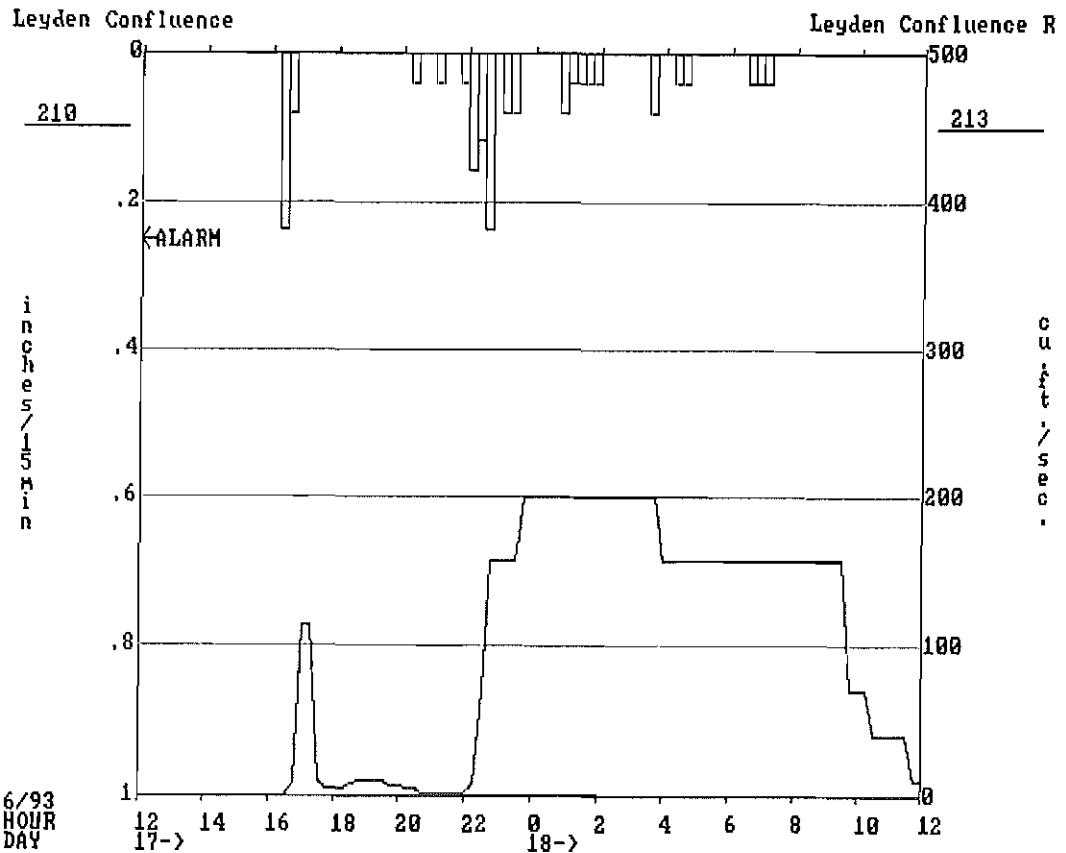
| DeviceID | 213 | 213 | 213 | 213 | 213 | 213 | 213 | 213 | 213 | 213 | 213 | 210 |
|--------------------|-------|-------|----------|-------|-------|-------|----------|-------|-------|-------|-------|--------|
| StatType | max | max | dmax | tmax | min | min | dmin | tmin | mean | vols | cnt | rain |
| DataType | level | rated | level | level | level | rated | level | level | rated | rated | level | precip |
| Units | ft | cfs | date | time | ft | cfs | date | time | cfs | AF | # | in |
| 7 days at 24:00:00 | | | | | | | | | | | | |
| 10/02/93 | 0.4 | 0 | 10/02/93 | 19:10 | 0.2 | 0 | 09/30/93 | 11:09 | 0 | 3 | 8 | 0.00 |
| 09/25/93 | 0.4 | 0 | 09/25/93 | 01:54 | 0.2 | 0 | 09/25/93 | 10:20 | 0 | 3 | 9 | 0.04 |
| 09/18/93 | 1.2 | 70 | 09/18/93 | 16:55 | 0.1 | 0 | 09/12/93 | 09:19 | 1 | 14 | 58 | 0.91 |
| 09/11/93 | 1.0 | 10 | 09/07/93 | 19:29 | 0.1 | 0 | 09/11/93 | 12:30 | 0 | 5 | 45 | 0.47 |
| 09/04/93 | 0.8 | 6 | 09/02/93 | 12:35 | 0.1 | 0 | 09/04/93 | 08:53 | 0 | 3 | 25 | 0.28 |
| 08/28/93 | 0.3 | 0 | 08/28/93 | 19:57 | 0.1 | 0 | 08/28/93 | 13:09 | 0 | 3 | 14 | 0.12 |
| 08/21/93 | 0.7 | 4 | 08/17/93 | 21:26 | 0.2 | 0 | 08/21/93 | 17:33 | 0 | 5 | 19 | 0.16 |
| 08/14/93 | 0.5 | 1 | 08/14/93 | 04:24 | 0.1 | 0 | 08/09/93 | 08:08 | 0 | 4 | 13 | 0.00 |
| 08/07/93 | 0.8 | 6 | 08/05/93 | 15:58 | 0.1 | 0 | 08/04/93 | 09:04 | 0 | 3 | 17 | 0.08 |
| 07/31/93 | 0.3 | 0 | 07/31/93 | 01:22 | 0.1 | 0 | 07/31/93 | 08:38 | 0 | 3 | 6 | 0.00 |
| 07/24/93 | 0.6 | 2 | 07/18/93 | 00:24 | 0.2 | 0 | 07/24/93 | 13:28 | 0 | 4 | 17 | 0.04 |
| 07/17/93 | 1.0 | 10 | 07/14/93 | 18:40 | 0.4 | 0 | 07/15/93 | 09:40 | 1 | 16 | 37 | 0.83 |
| 07/10/93 | 0.5 | 1 | 07/09/93 | 01:50 | 0.1 | 0 | 07/07/93 | 08:12 | 0 | 4 | 14 | 0.00 |
| 07/03/93 | 0.5 | 1 | 07/01/93 | 04:29 | 0.1 | 0 | 06/30/93 | 17:34 | 0 | 4 | 8 | 0.08 |
| 06/26/93 | 0.5 | 1 | 06/20/93 | 22:15 | 0.1 | 0 | 06/22/93 | 15:35 | 0 | 4 | 13 | 0.08 |
| 06/19/93 | 1.5 | 200 | 06/17/93 | 23:37 | 0.1 | 0 | 06/15/93 | 17:07 | 13 | 186 | 41 | 1.69 |
| 06/12/93 | 1.4 | 157 | 06/07/93 | 02:33 | 0.1 | 0 | 06/12/93 | 10:25 | 2 | 26 | 32 | 0.39 |
| 06/05/93 | 1.0 | 10 | 06/03/93 | 03:05 | 0.3 | 0 | 06/01/93 | 08:04 | 0 | 6 | 22 | 0.12 |
| 05/29/93 | 0.5 | 1 | 05/29/93 | 22:47 | 0.1 | 0 | 05/24/93 | 10:04 | 0 | 4 | 18 | 0.08 |
| 05/22/93 | 0.5 | 1 | 05/22/93 | 15:20 | 0.1 | 0 | 05/22/93 | 08:36 | 0 | 2 | 10 | 0.55 |
| 05/15/93 | _____ | _____ | _____ | _____ | _____ | _____ | _____ | _____ | _____ | _____ | 0 | 0.04 |
| 05/08/93 | _____ | _____ | _____ | _____ | _____ | _____ | _____ | _____ | _____ | _____ | 0 | 0.04 |
| 05/01/93 | 0.1 | 0 | 04/24/93 | 12:09 | 0.1 | 0 | 04/24/93 | 12:09 | 0 | 1 | 0 | 0.00 |
| 04/24/93 | 0.3 | 0 | 04/24/93 | 09:44 | 0.1 | 0 | 04/24/93 | 12:09 | 0 | 1 | 3 | 0.28 |
| 04/17/93 | 0.3 | 0 | 04/13/93 | 01:30 | 0.1 | 0 | 04/13/93 | 03:19 | 0 | 1 | 3 | 0.39 |
| 04/10/93 | 0.4 | 0 | 04/06/93 | 17:34 | 0.1 | 0 | 04/06/93 | 20:58 | 0 | 1 | 5 | 0.20 |
| 04/03/93 | 0.6 | 2 | 04/03/93 | 08:44 | 0.1 | 0 | 04/01/93 | 01:45 | 0 | 3 | 29 | 1.54 |
| TOTALS: | 1.5 | 200 | 06/17/93 | 23:37 | 0.1 | 0 | 04/01/93 | 01:45 | 1 | 310 | 466 | 8.39 |

| SENSOR NUMBER | STATION NAME | SENSOR TYPE |
|---------------|-------------------|----------------|
| 213 | Leyden Confluence | Water Level PT |
| 210 | Leyden Confluence | Precipitation |

CAVEAT: The data on this page does not represent an official record. The ALERT database contains a certain amount of erroneous data and therefore, the above summary should not be considered accurate without further verification (Ref: UDFCD Disclaimer Notice). Limited efforts have been made to identify erroneous data. If further documentation is desired, contact the Urban Drainage and Flood Control District at 455-6277.

UDFCD ALERT BASE STATION SIGNIFICANT EVENT RUNOFF STATISTICS

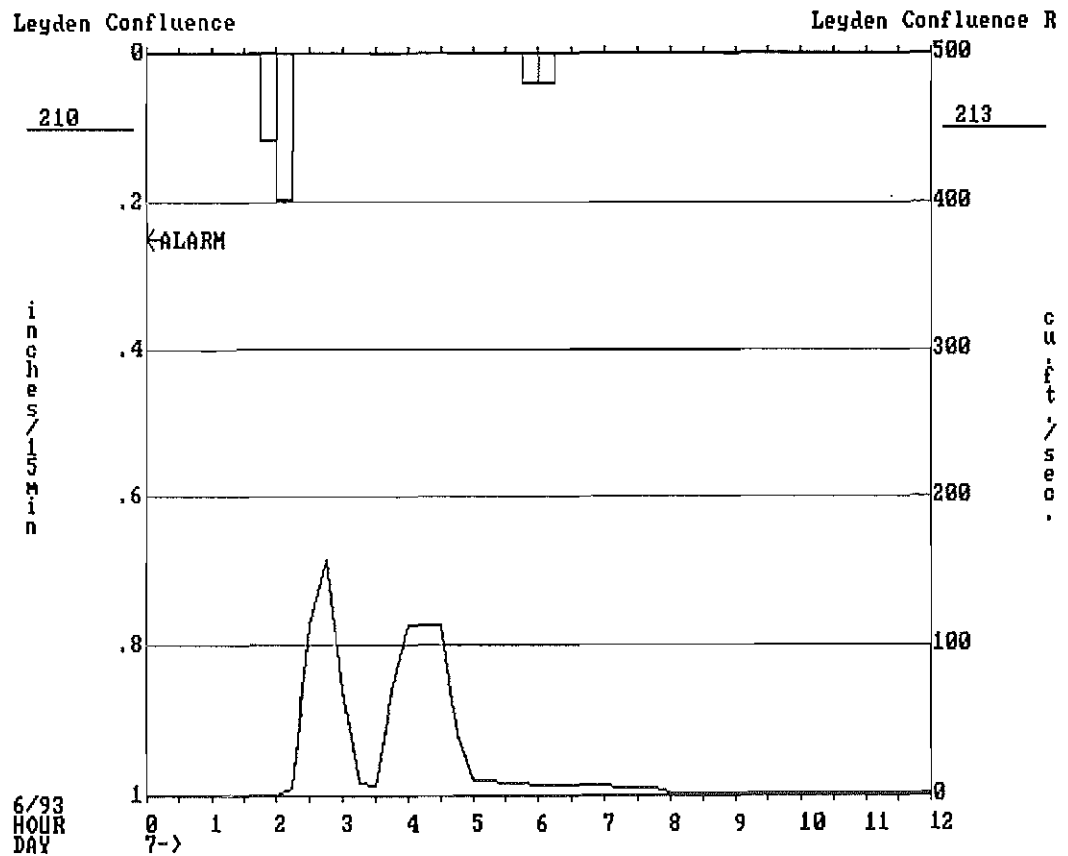
| DeviceID | 213 | 213 | 213 | 213 | 213 | 213 | 213 | 213 | 213 | 210 | 210 | |
|----------|-------|-------|-------|-------|-------|-------|-------|-------|-------|-------|--------|--------|
| StatType | tmax | max | max | tmin | min | min | mean | dif | vols | cnt | rain | racm |
| DataType | level | level | rated | level | level | rated | rated | level | rated | level | precip | precip |
| Units | time | ft | cfs | time | ft | cfs | cfs | ft | AF | # | in | in |
| 06/18/93 | | | | | | | | | | | | |
| 1200 | 11:31 | 1.0 | 10 | 11:31 | 1.0 | 10 | 26 | -0.1 | 2 | 1 | 0.00 | 0.00 |
| 1100 | 10:29 | 1.1 | 40 | 10:29 | 1.1 | 40 | 55 | -0.1 | 5 | 1 | 0.00 | 0.00 |
| 1000 | 09:38 | 1.2 | 70 | 09:38 | 1.2 | 70 | 125 | -0.2 | 10 | 1 | 0.00 | 1.61 |
| 0900 | 03:52 | 1.4 | 157 | 03:52 | 1.4 | 157 | 157 | 0.0 | 13 | 0 | 0.00 | 1.61 |
| 0800 | 03:52 | 1.4 | 157 | 03:52 | 1.4 | 157 | 157 | 0.0 | 13 | 0 | 0.04 | 1.61 |
| 0700 | 03:52 | 1.4 | 157 | 03:52 | 1.4 | 157 | 157 | 0.0 | 13 | 0 | 0.08 | 1.57 |
| 0600 | 03:52 | 1.4 | 157 | 03:52 | 1.4 | 157 | 157 | 0.0 | 13 | 0 | 0.00 | 1.50 |
| 0500 | 03:52 | 1.4 | 157 | 03:52 | 1.4 | 157 | 157 | 0.0 | 13 | 0 | 0.08 | 1.50 |
| 0400 | 03:52 | 1.4 | 157 | 03:48 | 1.3 | 113 | 189 | -0.1 | 16 | 2 | 0.08 | 1.42 |
| 0300 | 23:37 | 1.5 | 200 | 23:37 | 1.5 | 200 | 200 | 0.0 | 17 | 0 | 0.00 | 1.34 |
| 0200 | 23:37 | 1.5 | 200 | 23:37 | 1.5 | 200 | 200 | 0.0 | 17 | 0 | 0.16 | 1.34 |
| 0100 | 23:37 | 1.5 | 200 | 23:37 | 1.5 | 200 | 200 | 0.0 | 17 | 0 | 0.08 | 1.18 |
| 06/17/93 | | | | | | | | | | | | |
| 2400 | 23:37 | 1.5 | 200 | 23:37 | 1.5 | 200 | 173 | 0.1 | 14 | 1 | 0.16 | 1.10 |
| 2300 | 22:42 | 1.4 | 157 | 22:06 | 0.8 | 6 | 69 | 0.8 | 6 | 4 | 0.51 | 0.94 |
| 2200 | 20:31 | 0.6 | 2 | 20:31 | 0.6 | 2 | 2 | 0.0 | 0 | 0 | 0.08 | 0.43 |
| 2100 | 20:02 | 0.7 | 4 | 20:31 | 0.6 | 2 | 3 | -0.2 | 0 | 2 | 0.04 | 0.35 |
| 2000 | 19:37 | 0.8 | 6 | 19:37 | 0.8 | 6 | 9 | -0.2 | 1 | 1 | 0.00 | 0.31 |
| 1900 | 18:35 | 1.0 | 10 | 18:16 | 0.8 | 6 | 8 | 0.3 | 1 | 3 | 0.00 | 0.31 |
| 1800 | 17:26 | 1.0 | 10 | 17:44 | 0.7 | 4 | 53 | -0.6 | 4 | 4 | 0.00 | 0.31 |
| 1700 | 16:56 | 1.3 | 113 | 16:31 | 0.4 | 0 | 16 | 1.0 | 1 | 5 | 0.31 | 0.31 |
| 1600 | 19:57 | 0.3 | 0 | 19:57 | 0.3 | 0 | 0 | 0.0 | 0 | 0 | 0.00 | 0.00 |
| 1500 | 19:57 | 0.3 | 0 | 19:57 | 0.3 | 0 | 0 | 0.0 | 0 | 0 | 0.00 | 0.00 |
| 1400 | 19:57 | 0.3 | 0 | 19:57 | 0.3 | 0 | 0 | 0.0 | 0 | 0 | 0.00 | 0.00 |
| 1300 | 19:57 | 0.3 | 0 | 19:57 | 0.3 | 0 | 0 | 0.0 | 0 | 0 | 0.00 | 0.00 |
| TOTALS: | 23:37 | 1.5 | 200 | 19:57 | 0.3 | 0 | 88 | | 174 | 25 | 1.61 | |



CAVEAT: The data on this page does not represent an official record. The ALERT database contains a certain amount of erroneous data and therefore, the above summary should not be considered accurate without further verification (Ref: UDFCD Disclaimer Notice). Limited efforts have been made to identify erroneous data. If further documentation is desired, contact the Urban Drainage and Flood Control District at 455-6277.

UDFCD ALERT BASE STATION SIGNIFICANT EVENT RUNOFF STATISTICS

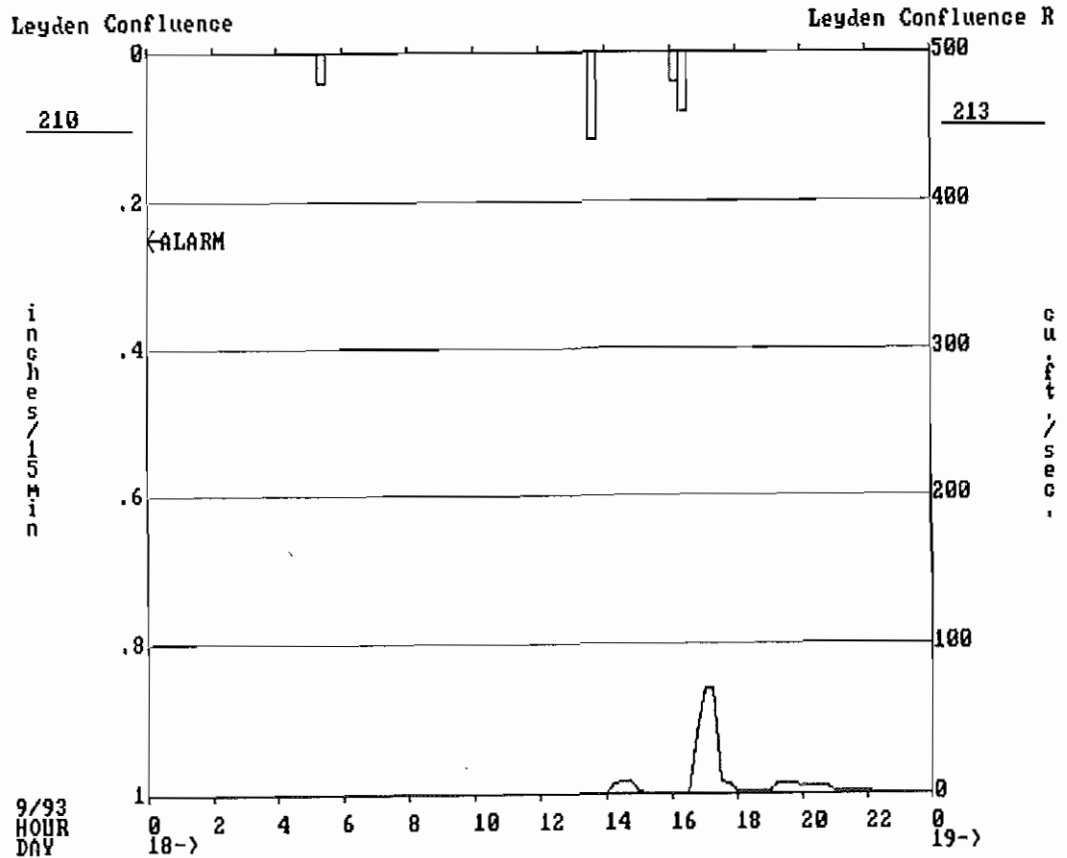
| DeviceID StatType Data Type Units | 213 max level ft | 213 max rated cfs | 213 tmax level time | 213 min level ft | 213 min rated cfs | 213 tmin level time | 213 mean rated cfs | 213 dif level ft | 213 vols rated AF | 213 cnt level # | 210 rain precip in | 210 racm precip in |
|--|---------------------------|----------------------------|------------------------------|---------------------------|----------------------------|------------------------------|-----------------------------|---------------------------|----------------------------|--------------------------|-----------------------------|-----------------------------|
| 06/07/93 | | | | | | | | | | | | |
| 1200 | 0.6 | 2 | 07:53 | 0.6 | 2 | 07:53 | 2 | 0.0 | 0 | 0 | 0.00 | 0.39 |
| 1130 | 0.6 | 2 | 07:53 | 0.6 | 2 | 07:53 | 2 | 0.0 | 0 | 0 | 0.00 | 0.39 |
| 1100 | 0.6 | 2 | 07:53 | 0.6 | 2 | 07:53 | 2 | 0.0 | 0 | 0 | 0.00 | 0.39 |
| 1030 | 0.6 | 2 | 07:53 | 0.6 | 2 | 07:53 | 2 | 0.0 | 0 | 0 | 0.00 | 0.39 |
| 1000 | 0.6 | 2 | 07:53 | 0.6 | 2 | 07:53 | 2 | 0.0 | 0 | 0 | 0.00 | 0.39 |
| 0930 | 0.6 | 2 | 07:53 | 0.6 | 2 | 07:53 | 2 | 0.0 | 0 | 0 | 0.00 | 0.39 |
| 0900 | 0.6 | 2 | 07:53 | 0.6 | 2 | 07:53 | 2 | 0.0 | 0 | 0 | 0.00 | 0.39 |
| 0830 | 0.6 | 2 | 07:53 | 0.6 | 2 | 07:53 | 2 | 0.0 | 0 | 0 | 0.00 | 0.39 |
| 0800 | 0.6 | 2 | 07:53 | 0.6 | 2 | 07:53 | 4 | -0.1 | 0 | 1 | 0.00 | 0.39 |
| 0730 | 0.7 | 4 | 07:06 | 0.7 | 4 | 07:06 | 5 | -0.1 | 0 | 1 | 0.00 | 0.39 |
| 0700 | 0.8 | 6 | 05:46 | 0.8 | 6 | 05:46 | 6 | 0.0 | 0 | 0 | 0.00 | 0.39 |
| 0630 | 0.8 | 6 | 05:46 | 0.8 | 6 | 05:46 | 6 | 0.0 | 0 | 0 | 0.04 | 0.39 |
| 0600 | 0.8 | 6 | 05:46 | 0.8 | 6 | 05:46 | 7 | -0.1 | 0 | 1 | 0.04 | 0.35 |
| 0530 | 0.9 | 8 | 05:20 | 0.9 | 8 | 05:20 | 9 | -0.1 | 0 | 1 | 0.00 | 0.31 |
| 0500 | 1.1 | 40 | 04:44 | 1.0 | 10 | 04:59 | 75 | -0.3 | 3 | 2 | 0.00 | 0.31 |
| 0430 | 1.3 | 113 | 03:46 | 1.3 | 113 | 03:46 | 113 | 0.0 | 5 | 0 | 0.00 | 0.31 |
| 0400 | 1.3 | 113 | 03:46 | 1.0 | 10 | 03:31 | 75 | 0.5 | 3 | 4 | 0.00 | 0.31 |
| 0330 | 1.1 | 40 | 03:02 | 0.8 | 6 | 03:20 | 17 | -0.4 | 1 | 4 | 0.00 | 0.31 |
| 0300 | 1.4 | 157 | 02:33 | 1.2 | 70 | 02:55 | 138 | -0.1 | 6 | 2 | 0.00 | 0.31 |
| 0230 | 1.3 | 113 | 02:26 | 0.5 | 1 | 02:04 | 37 | 1.0 | 2 | 6 | 0.20 | 0.31 |
| 0200 | 0.3 | 0 | 13:41 | 0.3 | 0 | 13:41 | 0 | 0.0 | 0 | 0 | 0.12 | 0.12 |
| 0130 | 0.3 | 0 | 13:41 | 0.3 | 0 | 13:41 | 0 | 0.0 | 0 | 0 | 0.00 | 0.00 |
| 0100 | 0.3 | 0 | 13:41 | 0.3 | 0 | 13:41 | 0 | 0.0 | 0 | 0 | 0.00 | 0.00 |
| 0030 | 0.3 | 0 | 13:41 | 0.3 | 0 | 13:41 | 0 | 0.0 | 0 | 0 | 0.00 | 0.00 |
| TOTALS: | 1.4 | 157 | 02:33 | 0.3 | 0 | 13:41 | 21 | | 21 | 22 | 0.39 | |



CAVEAT: The data on this page does not represent an official record. The ALERT database contains a certain amount of erroneous data and therefore, the above summary should not be considered accurate without further verification (Ref: UDFCD Disclaimer Notice). Limited efforts have been made to identify erroneous data. If further documentation is desired, contact the Urban Drainage and Flood Control District at 455-6277.

UDFCD ALERT BASE STATION SIGNIFICANT EVENT RUNOFF STATISTICS

| DeviceID | 213 StatType Data Type Units | 213 max level ft | 213 max rated cfs | 213 tmax level time | 213 min level ft | 213 min rated cfs | 213 tmin level time | 213 mean rated cfs | 213 dif level ft | 213 vols rated AF | 213 cnt level # | 210 rain precip in | 210 racm precip in |
|----------|---------------------------------------|---------------------------|----------------------------|------------------------------|---------------------------|----------------------------|------------------------------|-----------------------------|---------------------------|----------------------------|--------------------------|-----------------------------|-----------------------------|
| 09/18/93 | | | | | | | | | | | | | |
| 2400 | 0.5 | 1 | | 22:04 | 0.5 | 1 | 22:04 | 1 | 0.0 | 0 | 0 | 0.00 | 0.28 |
| 2330 | 0.5 | 1 | | 22:04 | 0.5 | 1 | 22:04 | 1 | 0.0 | 0 | 0 | 0.00 | 0.28 |
| 2300 | 0.5 | 1 | | 22:04 | 0.5 | 1 | 22:04 | 1 | 0.0 | 0 | 0 | 0.00 | 0.28 |
| 2230 | 0.5 | 1 | | 22:04 | 0.5 | 1 | 22:04 | 1 | -0.1 | 0 | 1 | 0.00 | 0.28 |
| 2200 | 0.6 | 2 | | 20:51 | 0.6 | 2 | 20:51 | 2 | 0.0 | 0 | 0 | 0.00 | 0.28 |
| 2130 | 0.6 | 2 | | 20:51 | 0.6 | 2 | 20:51 | 2 | 0.0 | 0 | 0 | 0.00 | 0.28 |
| 2100 | 0.6 | 2 | | 20:51 | 0.6 | 2 | 20:51 | 4 | -0.1 | 0 | 1 | 0.00 | 0.28 |
| 2030 | 0.7 | 4 | | 19:49 | 0.7 | 4 | 19:49 | 4 | 0.0 | 0 | 0 | 0.00 | 0.28 |
| 2000 | 0.7 | 4 | | 19:49 | 0.7 | 4 | 19:49 | 6 | -0.1 | 0 | 1 | 0.00 | 0.28 |
| 1930 | 0.8 | 6 | | 19:13 | 0.8 | 6 | 19:13 | 5 | 0.2 | 0 | 1 | 0.00 | 0.28 |
| 1900 | 0.6 | 2 | | 17:56 | 0.6 | 2 | 17:56 | 2 | 0.0 | 0 | 0 | 0.00 | 0.28 |
| 1830 | 0.6 | 2 | | 17:56 | 0.6 | 2 | 17:56 | 2 | 0.0 | 0 | 0 | 0.00 | 0.28 |
| 1800 | 0.8 | 6 | | 17:35 | 0.6 | 2 | 17:56 | 5 | -0.3 | 0 | 3 | 0.00 | 0.28 |
| 1730 | 1.0 | 10 | | 17:20 | 0.9 | 8 | 17:27 | 51 | -0.3 | 2 | 2 | 0.00 | 0.28 |
| 1700 | 1.2 | 70 | | 16:55 | 0.6 | 2 | 16:33 | 28 | 0.8 | 1 | 5 | 0.00 | 0.28 |
| 1630 | 0.4 | 0 | | 15:31 | 0.4 | 0 | 15:31 | 0 | 0.0 | 0 | 0 | 0.12 | 0.28 |
| 1600 | 0.4 | 0 | | 15:31 | 0.4 | 0 | 15:31 | 0 | -0.1 | 0 | 1 | 0.00 | 0.16 |
| 1530 | 0.5 | 1 | | 15:09 | 0.5 | 1 | 15:09 | 1 | -0.1 | 0 | 1 | 0.00 | 0.16 |
| 1500 | 0.7 | 4 | | 14:47 | 0.6 | 2 | 14:58 | 6 | -0.3 | 0 | 2 | 0.00 | 0.16 |
| 1430 | 0.9 | 8 | | 14:29 | 0.6 | 2 | 14:03 | 5 | 0.4 | 0 | 4 | 0.00 | 0.16 |
| 1400 | 0.5 | 1 | | 13:56 | 0.5 | 1 | 13:56 | 0 | 0.1 | 0 | 1 | 0.12 | 0.16 |
| 1330 | 0.4 | 0 | | 08:52 | 0.4 | 0 | 08:52 | 0 | 0.0 | 0 | 0 | 0.00 | 0.04 |
| 1300 | 0.4 | 0 | | 08:52 | 0.4 | 0 | 08:52 | 0 | 0.0 | 0 | 0 | 0.00 | 0.04 |
| 1230 | 0.4 | 0 | | 08:52 | 0.4 | 0 | 08:52 | 0 | 0.0 | 0 | 0 | 0.00 | 0.04 |
| TOTALS: | 1.2 | 70 | | 16:55 | 0.4 | 0 | 08:52 | 5 | | 5 | 23 | 0.24 | |



CAVEAT: The data on this page does not represent an official record. The ALERT database contains a certain amount of erroneous data and therefore, the above summary should not be considered accurate without further verification (Ref: UDFCD Disclaimer Notice). Limited efforts have been made to identify erroneous data. If further documentation is desired, contact the Urban Drainage and Flood Control District at 455-6277.

UDFCD ALERT BASE STATION 1993 WEEKLY RUNOFF STATISTICS

UDFCD ALERT Base Station & Weather Bulletin Board

Date Time
01/13/94 10:20:46

| DeviceID | 323 | 323 | 323 | 323 | 323 | 323 | 323 | 323 | 323 | 323 | 323 | 320 |
|--------------------|-------|-------|----------|-------|-------|-------|----------|-------|-------|-------|-------|--------|
| StatType | max | max | dmax | tmax | min | min | dmin | tmin | mean | vols | cnt | rain |
| DataType | level | rated | level | level | level | rated | level | level | rated | rated | level | precip |
| Units | ft | cfs | date | time | ft | cfs | date | time | cfs | AF | # | in |
| 7 days at 24:00:00 | | | | | | | | | | | | |
| 10/02/93 | 1.7 | 1 | 10/02/93 | 13:12 | 1.5 | 0 | 10/02/93 | 20:58 | 0 | 5 | 10 | 0.00 |
| 09/25/93 | 1.7 | 1 | 09/25/93 | 09:31 | 1.5 | 0 | 09/25/93 | 05:05 | 0 | 6 | 3 | 0.04 |
| 09/18/93 | 2.5 | 292 | 09/18/93 | 13:55 | 1.6 | 0 | 09/18/93 | 20:39 | 1 | 10 | 19 | 0.83 |
| 09/11/93 | 2.2 | 10 | 09/06/93 | 16:05 | 1.6 | 0 | 09/09/93 | 18:47 | 1 | 8 | 23 | 0.47 |
| 09/04/93 | 2.0 | 6 | 09/02/93 | 12:19 | 1.6 | 0 | 08/31/93 | 19:00 | 1 | 7 | 10 | 0.24 |
| 08/28/93 | 1.8 | 2 | 08/25/93 | 10:22 | 1.6 | 0 | 08/24/93 | 22:18 | 1 | 7 | 16 | 0.08 |
| 08/21/93 | 2.0 | 6 | 08/17/93 | 20:55 | 1.5 | 0 | 08/15/93 | 14:22 | 0 | 6 | 16 | 0.20 |
| 08/14/93 | 2.0 | 6 | 08/11/93 | 15:24 | 1.6 | 0 | 08/14/93 | 10:09 | 0 | 7 | 18 | 0.24 |
| 08/07/93 | 2.1 | 8 | 08/05/93 | 15:49 | 1.5 | 0 | 08/03/93 | 04:39 | 1 | 7 | 15 | 0.20 |
| 07/31/93 | 1.8 | 2 | 07/31/93 | 08:44 | 1.6 | 0 | 07/30/93 | 14:54 | 1 | 7 | 15 | 0.00 |
| 07/24/93 | 1.8 | 2 | 07/24/93 | 07:15 | 1.6 | 0 | 07/22/93 | 14:06 | 1 | 14 | 4 | 0.00 |
| 07/17/93 | 2.4 | 198 | 07/14/93 | 18:39 | 1.7 | 1 | 07/14/93 | 07:18 | 2 | 25 | 28 | 0.83 |
| 07/10/93 | 1.9 | 4 | 07/06/93 | 12:23 | 1.7 | 1 | 07/06/93 | 15:25 | 1 | 7 | 5 | 0.08 |
| 07/03/93 | 1.8 | 2 | 07/03/93 | 10:32 | 1.6 | 0 | 07/03/93 | 18:00 | 1 | 8 | 8 | 0.00 |
| 06/26/93 | 1.7 | 1 | 06/22/93 | 13:06 | 1.6 | 0 | 06/26/93 | 21:33 | 2 | 26 | 2 | 0.00 |
| 06/19/93 | 2.7 | 313 | 06/17/93 | 22:36 | 1.6 | 0 | 06/16/93 | 00:47 | 3 | 46 | 46 | 1.10 |
| 06/12/93 | 2.8 | 324 | 06/07/93 | 02:16 | 1.7 | 1 | 06/11/93 | 23:52 | 2 | 25 | 20 | 0.31 |
| 06/05/93 | 2.0 | 6 | 06/03/93 | 02:55 | 1.7 | 1 | 06/03/93 | 08:01 | 2 | 29 | 7 | 0.08 |
| 05/29/93 | 2.0 | 6 | 05/24/93 | 14:34 | 1.7 | 1 | 05/29/93 | 02:42 | 3 | 41 | 13 | 0.12 |
| 05/22/93 | 2.3 | 104 | 05/22/93 | 15:03 | 1.6 | 0 | 05/16/93 | 03:05 | 2 | 34 | 16 | 0.63 |
| 05/15/93 | 1.8 | 2 | 05/15/93 | 07:18 | 1.5 | 0 | 05/11/93 | 01:50 | 1 | 9 | 7 | 0.04 |
| 05/08/93 | 1.8 | 2 | 05/07/93 | 15:33 | 1.5 | 0 | 05/03/93 | 02:41 | 0 | 7 | 6 | 0.04 |
| 05/01/93 | 1.8 | 2 | 04/28/93 | 14:00 | 1.5 | 0 | 04/30/93 | 20:55 | 0 | 6 | 12 | 0.00 |
| 04/24/93 | 1.8 | 2 | 04/24/93 | 09:01 | 1.4 | 0 | 04/24/93 | 01:00 | 0 | 6 | 14 | 0.28 |
| 04/17/93 | 1.8 | 2 | 04/14/93 | 09:33 | 1.5 | 0 | 04/15/93 | 20:49 | 1 | 11 | 15 | 0.35 |
| 04/10/93 | 1.8 | 2 | 04/06/93 | 17:17 | 1.5 | 0 | 04/10/93 | 06:24 | 1 | 7 | 8 | 0.20 |
| 04/03/93 | 1.9 | 4 | 04/03/93 | 08:20 | 1.5 | 0 | 04/01/93 | 20:13 | 1 | 14 | 33 | 1.61 |
| TOTALS: | 2.8 | 324 | 06/07/93 | 02:16 | 1.4 | 0 | 04/24/93 | 01:00 | 1 | 389 | 389 | 7.95 |

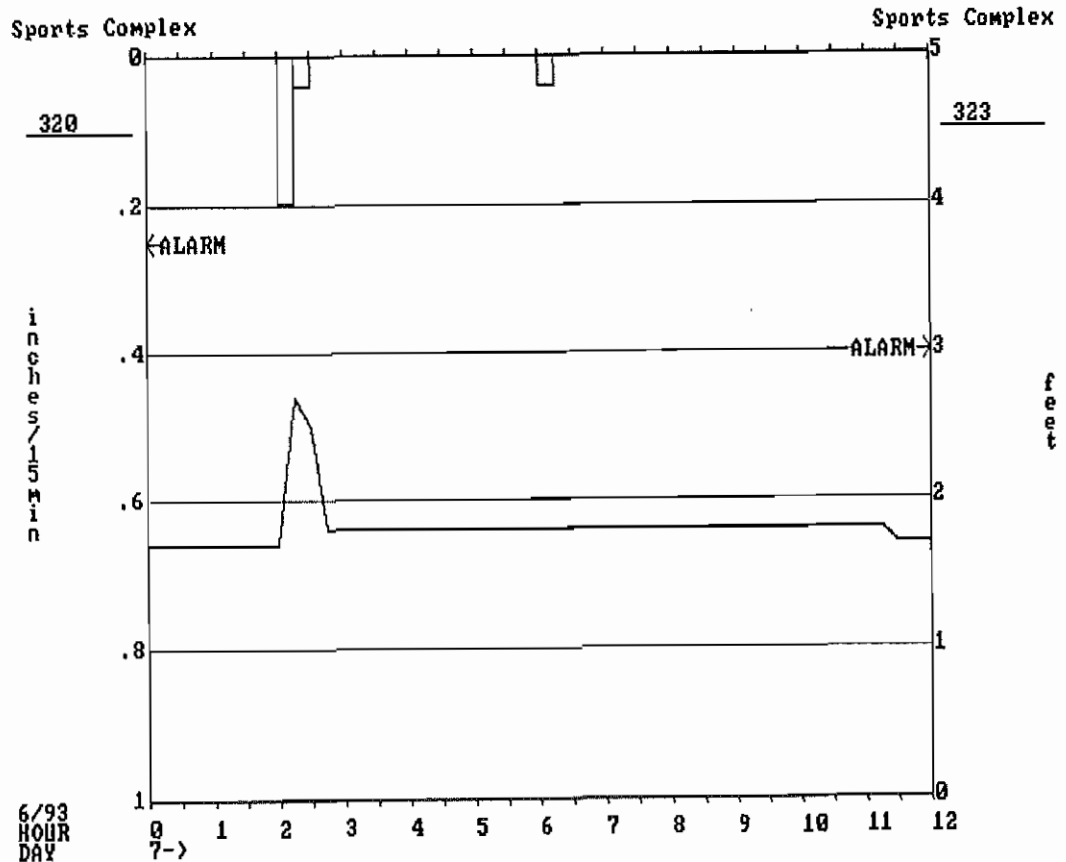
FOOTNOTE: Sensor is located at bottom of low flow channel upstream of vertical drop inlet to triple box culvert. The discharge rating table was calculated assuming inlet control hydraulic conditions. The affect of the drop inlet was not considered in the calculations. Therefore, low and moderate flow values are inaccurate. Direct flow measurements are recommended to verify low flow discharges.

| SENSOR NUMBER | STATION NAME | SENSOR TYPE |
|---------------|----------------|----------------|
| 323 | Sports Complex | Water Level PT |
| 320 | Sports Complex | Precipitation |

CAVEAT: The data on this page does not represent an official record. The ALERT database contains a certain amount of erroneous data and therefore, the above summary should not be considered accurate without further verification (Ref: UDFCD Disclaimer Notice). Limited efforts have been made to identify erroneous data. If further documentation is desired, contact the Urban Drainage and Flood Control District at 455-6277.

UDFCD ALERT BASE STATION SIGNIFICANT EVENT RUNOFF STATISTICS

| DeviceID | 323 | 323 | 323 | 323 | 323 | 323 | 323 | 323 | 323 | 323 | 320 | 320 |
|----------|-------|-------|-------|-------|-------|-------|-------|-------|-------|-------|--------|--------|
| StatType | tmax | max | max | tmin | min | min | mean | dif | vols | cnt | rain | racm |
| DataType | level | level | rated | level | level | rated | rated | level | rated | level | precip | precip |
| Units | time | ft | cfs | time | ft | cfs | cfs | ft | AF | # | in | in |
| 06/07/93 | | | | | | | | | | | | |
| 2400 | 11:15 | 1.7 | 1 | 11:15 | 1.7 | 1 | 1 | 0.0 | 0 | 0 | 0.00 | 0.00 |
| 2300 | 11:15 | 1.7 | 1 | 11:15 | 1.7 | 1 | 1 | 0.0 | 0 | 0 | 0.00 | 0.00 |
| 2200 | 11:15 | 1.7 | 1 | 11:15 | 1.7 | 1 | 1 | 0.0 | 0 | 0 | 0.00 | 0.00 |
| 2100 | 11:15 | 1.7 | 1 | 11:15 | 1.7 | 1 | 1 | 0.0 | 0 | 0 | 0.00 | 0.00 |
| 2000 | 11:15 | 1.7 | 1 | 11:15 | 1.7 | 1 | 1 | 0.0 | 0 | 0 | 0.00 | 0.00 |
| 1900 | 11:15 | 1.7 | 1 | 11:15 | 1.7 | 1 | 1 | 0.0 | 0 | 0 | 0.00 | 0.00 |
| 1800 | 11:15 | 1.7 | 1 | 11:15 | 1.7 | 1 | 1 | 0.0 | 0 | 0 | 0.00 | 0.00 |
| 1700 | 11:15 | 1.7 | 1 | 11:15 | 1.7 | 1 | 1 | 0.0 | 0 | 0 | 0.00 | 0.00 |
| 1600 | 11:15 | 1.7 | 1 | 11:15 | 1.7 | 1 | 1 | 0.0 | 0 | 0 | 0.00 | 0.00 |
| 1500 | 11:15 | 1.7 | 1 | 11:15 | 1.7 | 1 | 1 | 0.0 | 0 | 0 | 0.00 | 0.00 |
| 1400 | 11:15 | 1.7 | 1 | 11:15 | 1.7 | 1 | 1 | 0.0 | 0 | 0 | 0.00 | 0.00 |
| 1300 | 11:15 | 1.7 | 1 | 11:15 | 1.7 | 1 | 1 | 0.0 | 0 | 0 | 0.00 | 0.00 |
| 1200 | 11:15 | 1.7 | 1 | 11:15 | 1.7 | 1 | 1 | -0.1 | 0 | 1 | 0.00 | 0.00 |
| 1100 | 02:41 | 1.8 | 2 | 02:41 | 1.8 | 2 | 2 | 0.0 | 0 | 0 | 0.00 | 0.00 |
| 1000 | 02:41 | 1.8 | 2 | 02:41 | 1.8 | 2 | 2 | 0.0 | 0 | 0 | 0.00 | 0.00 |
| 0900 | 02:41 | 1.8 | 2 | 02:41 | 1.8 | 2 | 2 | 0.0 | 0 | 0 | 0.00 | 0.00 |
| 0800 | 02:41 | 1.8 | 2 | 02:41 | 1.8 | 2 | 2 | 0.0 | 0 | 0 | 0.00 | 0.00 |
| 0700 | 02:41 | 1.8 | 2 | 02:41 | 1.8 | 2 | 2 | 0.0 | 0 | 0 | 0.04 | 0.28 |
| 0600 | 02:41 | 1.8 | 2 | 02:41 | 1.8 | 2 | 2 | 0.0 | 0 | 0 | 0.00 | 0.24 |
| 0500 | 02:41 | 1.8 | 2 | 02:41 | 1.8 | 2 | 2 | 0.0 | 0 | 0 | 0.00 | 0.24 |
| 0400 | 02:41 | 1.8 | 2 | 02:41 | 1.8 | 2 | 2 | 0.0 | 0 | 0 | 0.00 | 0.24 |
| 0300 | 02:16 | 2.8 | 324 | 02:41 | 1.8 | 2 | 97 | 0.1 | 8 | 9 | 0.24 | 0.24 |
| 0200 | 08:01 | 1.7 | 1 | 08:01 | 1.7 | 1 | 1 | 0.0 | 0 | 0 | 0.00 | 0.00 |
| 0100 | 08:01 | 1.7 | 1 | 08:01 | 1.7 | 1 | 1 | 0.0 | 0 | 0 | 0.00 | 0.00 |
| TOTALS: | 02:16 | 2.8 | 324 | 08:01 | 1.7 | 1 | 5 | | 10 | 10 | 0.28 | |

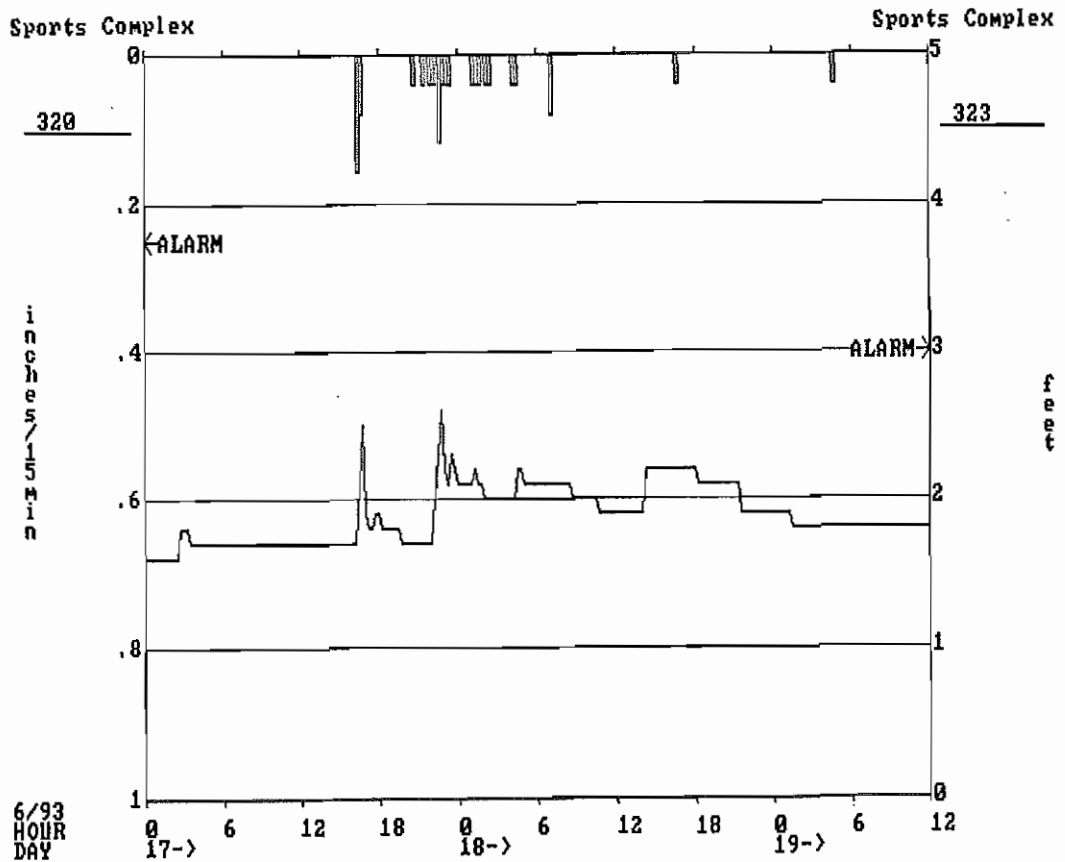


* See footnote on page D-RC.323.1

CAVEAT: The data on this page does not represent an official record. The ALERT database contains a certain amount of erroneous data and therefore, the above summary should not be considered accurate without further verification (Ref: UDFCD Disclaimer Notice). Limited efforts have been made to identify erroneous data. If further documentation is desired, contact the Urban Drainage and Flood Control District at 455-6277.

UDFCD ALERT BASE STATION SIGNIFICANT EVENT RUNOFF STATISTICS

| DeviceID | 323 | 323 | 323 | 323 | 323 | 323 | 323 | 323 | 323 | 323 | 320 | 320 |
|----------|-------|-------|-------|-------|-------|-------|-------|-------|-------|-------|--------|--------|
| StatType | max | max | tmax | min | min | tmin | mean | dif | vols | cnt | rain | racm |
| DataType | level | rated | level | level | rated | level | rated | level | rated | level | precip | precip |
| Units | ft | cfs | time | ft | cfs | time | cfs | ft | AF | # | in | in |
| 06/19/93 | | | | | | | | | | | | |
| 1200 | 1.8 | 2 | 01:29 | 1.8 | 2 | 01:29 | 2 | 0.0 | 0 | 0 | 0.00 | 0.04 |
| 1000 | 1.8 | 2 | 01:29 | 1.8 | 2 | 01:29 | 2 | 0.0 | 0 | 0 | 0.00 | 0.04 |
| 0800 | 1.8 | 2 | 01:29 | 1.8 | 2 | 01:29 | 2 | 0.0 | 0 | 0 | 0.00 | 0.04 |
| 0600 | 1.8 | 2 | 01:29 | 1.8 | 2 | 01:29 | 2 | 0.0 | 0 | 0 | 0.04 | 0.04 |
| 0400 | 1.8 | 2 | 01:29 | 1.8 | 2 | 01:29 | 2 | 0.0 | 0 | 0 | 0.00 | 0.00 |
| 0200 | 1.8 | 2 | 01:29 | 1.8 | 2 | 01:29 | 4 | -0.1 | 1 | 1 | 0.00 | 0.00 |
| 06/18/93 | | | | | | | | | | | | |
| 2400 | 1.9 | 4 | 21:21 | 1.9 | 4 | 21:21 | 4 | 0.0 | 1 | 0 | 0.00 | 0.04 |
| 2200 | 1.9 | 4 | 21:21 | 1.9 | 4 | 21:21 | 7 | -0.2 | 1 | 1 | 0.00 | 0.04 |
| 2000 | 2.1 | 8 | 18:12 | 2.0 | 6 | 18:08 | 8 | -0.1 | 1 | 2 | 0.00 | 0.04 |
| 1800 | 2.2 | 10 | 14:08 | 2.2 | 10 | 14:08 | 10 | 0.0 | 2 | 0 | 0.04 | 0.04 |
| 1600 | 2.2 | 10 | 14:08 | 2.2 | 10 | 14:08 | 10 | 0.3 | 2 | 1 | 0.00 | 0.00 |
| 1400 | 1.9 | 4 | 10:37 | 1.9 | 4 | 10:37 | 4 | 0.0 | 1 | 0 | 0.00 | 0.00 |
| 1200 | 1.9 | 4 | 10:37 | 1.9 | 4 | 10:37 | 5 | -0.1 | 1 | 1 | 0.00 | 1.02 |
| 1000 | 2.0 | 6 | 08:40 | 2.0 | 6 | 08:40 | 7 | -0.1 | 1 | 1 | 0.00 | 1.02 |
| 0800 | 2.1 | 8 | 04:51 | 2.1 | 8 | 04:51 | 8 | 0.0 | 1 | 0 | 0.08 | 1.02 |
| 0600 | 2.2 | 10 | 04:29 | 2.1 | 8 | 04:51 | 8 | 0.1 | 1 | 2 | 0.08 | 0.94 |
| 0400 | 2.0 | 6 | 01:45 | 2.0 | 6 | 01:45 | 6 | 0.0 | 1 | 0 | 0.08 | 0.87 |
| 0200 | 2.2 | 10 | 01:09 | 2.0 | 6 | 01:45 | 8 | -0.1 | 1 | 3 | 0.12 | 0.79 |
| 06/17/93 | | | | | | | | | | | | |
| 2400 | 2.7 | 313 | 22:36 | 2.0 | 6 | 22:00 | 73 | 0.4 | 12 | 14 | 0.31 | 0.67 |
| 2200 | 1.7 | 1 | 19:30 | 1.7 | 1 | 19:30 | 1 | 0.0 | 0 | 0 | 0.12 | 0.35 |
| 2000 | 1.8 | 2 | 18:10 | 1.7 | 1 | 19:30 | 2 | -0.2 | 0 | 2 | 0.00 | 0.24 |
| 1800 | 2.5 | 292 | 16:39 | 1.8 | 2 | 17:01 | 33 | 0.2 | 5 | 9 | 0.24 | 0.24 |
| 1600 | 1.7 | 1 | 03:29 | 1.7 | 1 | 03:29 | 1 | 0.0 | 0 | 0 | 0.00 | 0.00 |
| 1400 | 1.7 | 1 | 03:29 | 1.7 | 1 | 03:29 | 1 | 0.0 | 0 | 0 | 0.00 | 0.00 |
| TOTALS: | 2.7 | 313 | 22:36 | 1.7 | 1 | 03:29 | 9 | | 35 | 37 | 1.10 | |

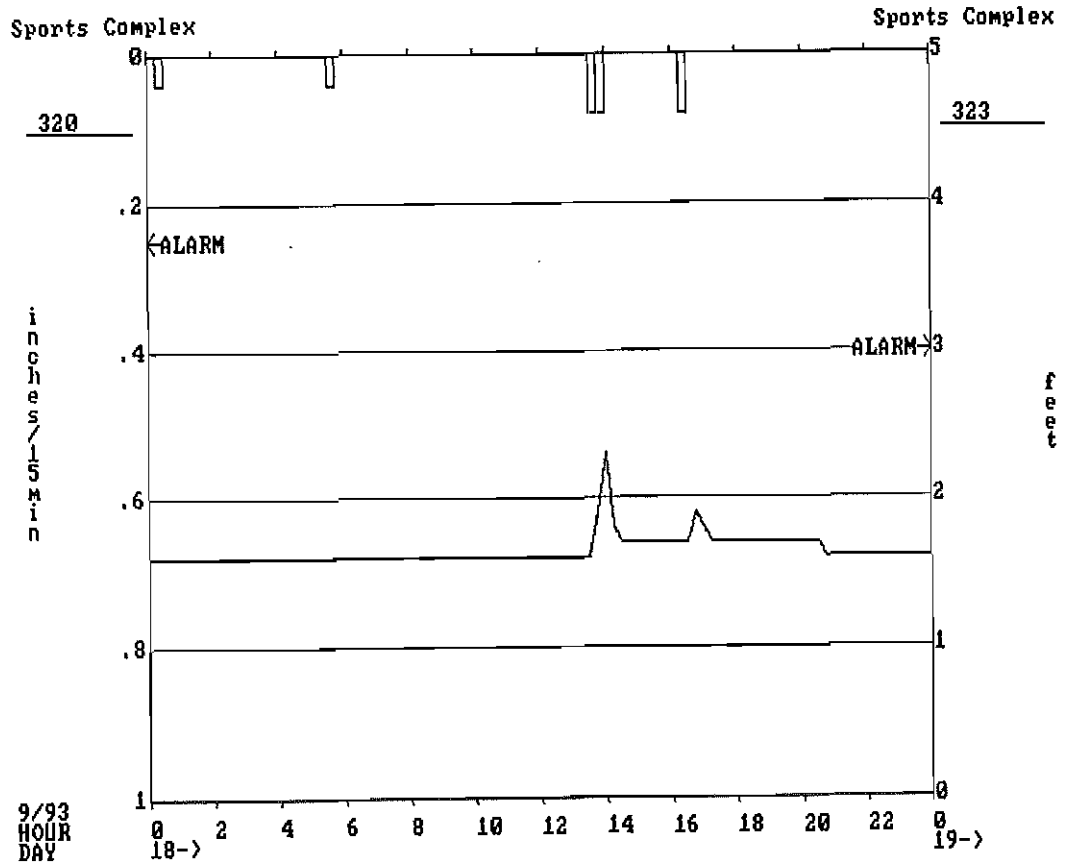


* See footnote on page D-RC.323.1

CAVEAT: The data on this page does not represent an official record. The ALERT database contains a certain amount of erroneous data and therefore, the above summary should not be considered accurate without further verification (Ref: UDFCD Disclaimer Notice). Limited efforts have been made to identify erroneous data. If further documentation is desired, contact the Urban Drainage and Flood Control District at 455-6277.

UDFCD ALERT BASE STATION SIGNIFICANT EVENT RUNOFF STATISTICS

| DeviceID StatType Data Type Units 09/18/93 | 323 max Level ft | 323 max rated cfs | 323 tmax level time | 323 min level ft | 323 min rated cfs | 323 tmin level time | 323 mean rated cfs | 323 dif level ft | 323 vols rated AF | 323 cnt Level # | 320 rain precip in | 320 racm precip in |
|--|---------------------------|----------------------------|------------------------------|---------------------------|----------------------------|------------------------------|-----------------------------|---------------------------|----------------------------|--------------------------|-----------------------------|-----------------------------|
| 1800 | 1.7 | 1 | 17:01 | 1.7 | 1 | 17:01 | 1 | 0.0 | 0 | 0 | 0.00 | 0.24 |
| 1745 | 1.7 | 1 | 17:01 | 1.7 | 1 | 17:01 | 1 | 0.0 | 0 | 0 | 0.00 | 0.24 |
| 1730 | 1.7 | 1 | 17:01 | 1.7 | 1 | 17:01 | 1 | 0.0 | 0 | 0 | 0.00 | 0.24 |
| 1715 | 1.7 | 1 | 17:01 | 1.7 | 1 | 17:01 | 1 | -0.1 | 0 | 1 | 0.00 | 0.24 |
| 1700 | 1.8 | 2 | 16:46 | 1.8 | 2 | 16:46 | 3 | -0.1 | 0 | 1 | 0.00 | 0.24 |
| 1645 | 1.9 | 4 | 16:31 | 1.9 | 4 | 16:31 | 4 | 0.2 | 0 | 1 | 0.00 | 0.24 |
| 1630 | 1.7 | 1 | 14:17 | 1.7 | 1 | 14:17 | 1 | 0.0 | 0 | 0 | 0.08 | 0.24 |
| 1615 | 1.7 | 1 | 14:17 | 1.7 | 1 | 14:17 | 1 | 0.0 | 0 | 0 | 0.00 | 0.16 |
| 1600 | 1.7 | 1 | 14:17 | 1.7 | 1 | 14:17 | 1 | 0.0 | 0 | 0 | 0.00 | 0.16 |
| 1545 | 1.7 | 1 | 14:17 | 1.7 | 1 | 14:17 | 1 | 0.0 | 0 | 0 | 0.00 | 0.16 |
| 1530 | 1.7 | 1 | 14:17 | 1.7 | 1 | 14:17 | 1 | 0.0 | 0 | 0 | 0.00 | 0.16 |
| 1515 | 1.7 | 1 | 14:17 | 1.7 | 1 | 14:17 | 1 | 0.0 | 0 | 0 | 0.00 | 0.16 |
| 1500 | 1.7 | 1 | 14:17 | 1.7 | 1 | 14:17 | 1 | 0.0 | 0 | 0 | 0.00 | 0.16 |
| 1445 | 1.7 | 1 | 14:17 | 1.7 | 1 | 14:17 | 1 | 0.0 | 0 | 0 | 0.00 | 0.16 |
| 1430 | 1.7 | 1 | 14:17 | 1.7 | 1 | 14:17 | 1 | -0.1 | 0 | 1 | 0.00 | 0.16 |
| 1415 | 2.0 | 6 | 14:06 | 1.8 | 2 | 14:13 | 45 | -0.5 | 1 | 3 | 0.00 | 0.16 |
| 1400 | 2.5 | 292 | 13:55 | 2.1 | 8 | 13:47 | 130 | 0.4 | 3 | 4 | 0.08 | 0.16 |
| 1345 | 1.9 | 4 | 13:44 | 1.9 | 4 | 13:44 | 1 | 0.3 | 0 | 1 | 0.08 | 0.08 |
| 1330 | 1.6 | 0 | 21:55 | 1.6 | 0 | 21:55 | 0 | 0.0 | 0 | 0 | 0.00 | 0.00 |
| 1315 | 1.6 | 0 | 21:55 | 1.6 | 0 | 21:55 | 0 | 0.0 | 0 | 0 | 0.00 | 0.00 |
| 1300 | 1.6 | 0 | 21:55 | 1.6 | 0 | 21:55 | 0 | 0.0 | 0 | 0 | 0.00 | 0.00 |
| 1245 | 1.6 | 0 | 21:55 | 1.6 | 0 | 21:55 | 0 | 0.0 | 0 | 0 | 0.00 | 0.00 |
| 1230 | 1.6 | 0 | 21:55 | 1.6 | 0 | 21:55 | 0 | 0.0 | 0 | 0 | 0.00 | 0.00 |
| 1215 | 1.6 | 0 | 21:55 | 1.6 | 0 | 21:55 | 0 | 0.0 | 0 | 0 | 0.00 | 0.00 |
| TOTALS: | 2.5 | 292 | 13:55 | 1.6 | 0 | 21:55 | 8 | | 4 | 12 | 0.24 | |



* See footnote on page D-RC.323.1

CAVEAT: The data on this page does not represent an official record. The ALERT database contains a certain amount of erroneous data and therefore, the above summary should not be considered accurate without further verification (Ref: UDFCD Disclaimer Notice). Limited efforts have been made to identify erroneous data. If further documentation is desired, contact the Urban Drainage and Flood Control District at 455-6277.

UDFCD ALERT BASE STATION 1993 WEEKLY RUNOFF STATISTICS

UDFCD ALERT Base Station & Weather Bulletin Board

Date Time
01/13/94 10:24:09



| DeviceID | 333 | 333 | 333 | 333 | 333 | 333 | 333 | 333 | 333 | 333 | 333 | 330 |
|--------------------|-------|-------|----------|-------|-------|-------|----------|-------|-------|-------|-------|--------|
| StatType | max | max | dmax | tmax | min | min | dmin | tmin | mean | vols | cnt | rain |
| DataType | level | rated | level | level | level | rated | level | level | rated | rated | level | precip |
| Units | ft | cfs | date | time | ft | cfs | date | time | cfs | AF | # | in |
| 7 days at 24:00:00 | | | | | | | | | | | | |
| 10/02/93 | | | | | | | | | | | 0 | 0.00 |
| 09/25/93 | | | | | | | | | | | 0 | 0.04 |
| 09/18/93 | 2.66 | 414 | 09/18/93 | 15:50 | 2.48 | 386 | 09/18/93 | 18:35 | 389 | 5407 | 8 | 0.83 |
| 09/11/93 | | | | | | | | | | | 0 | 0.35 |
| 09/04/93 | | | | | | | | | | | 0 | 0.24 |
| 08/28/93 | | | | | | | | | | | 0 | 0.00 |
| 08/21/93 | | | | | | | | | | | 0 | 0.47 |
| 08/14/93 | | | | | | | | | | | 0 | 0.04 |
| 08/07/93 | | | | | | | | | | | 0 | 0.31 |
| 07/31/93 | | | | | | | | | | | 0 | 0.00 |
| 07/24/93 | | | | | | | | | | | 0 | 0.04 |
| 07/17/93 | | | | | | | | | | | 0 | 0.51 |
| 07/10/93 | | | | | | | | | | | 0 | 0.08 |
| 07/03/93 | | | | | | | | | | | 0 | 0.00 |
| 06/26/93 | 2.48 | 386 | 06/18/93 | 21:54 | 2.48 | 386 | 06/18/93 | 21:54 | 386 | 5358 | 0 | 0.00 |
| 06/19/93 | 2.84 | 442 | 06/17/93 | 22:36 | 2.48 | 386 | 06/18/93 | 21:54 | 399 | 5538 | 20 | 1.50 |
| 06/12/93 | 2.48 | 386 | 06/03/93 | 07:39 | 2.48 | 386 | 06/03/93 | 07:39 | 386 | 5358 | 0 | 0.04 |
| 06/05/93 | 2.75 | 428 | 06/03/93 | 03:13 | 2.48 | 386 | 06/03/93 | 07:39 | 386 | 5366 | 7 | 0.43 |
| 05/29/93 | 2.48 | 386 | 05/18/93 | 01:49 | 2.48 | 386 | 05/18/93 | 01:49 | 386 | 5358 | 0 | 0.12 |
| 05/22/93 | 2.75 | 428 | 05/17/93 | 14:12 | 2.48 | 386 | 05/18/93 | 01:49 | 390 | 5418 | 7 | 0.98 |
| 05/15/93 | | | | | | | | | | | 0 | 0.08 |
| 05/08/93 | | | | | | | | | | | 0 | 0.04 |
| 05/01/93 | 2.48 | 386 | 04/24/93 | 13:52 | 2.48 | 386 | 04/24/93 | 13:52 | 386 | 5358 | 0 | 0.12 |
| 04/24/93 | 2.66 | 414 | 04/24/93 | 10:45 | 2.48 | 386 | 04/24/93 | 13:52 | 386 | 5363 | 5 | 0.24 |
| 04/17/93 | 2.66 | 414 | 04/13/93 | 03:03 | 2.48 | 386 | 04/13/93 | 14:22 | 388 | 5388 | 10 | 0.39 |
| 04/10/93 | 2.84 | 442 | 04/04/93 | 01:36 | 2.48 | 386 | 04/06/93 | 20:32 | 388 | 5382 | 14 | 0.24 |
| 04/03/93 | 2.75 | 428 | 04/03/93 | 11:29 | 2.48 | 386 | 04/03/93 | 17:17 | 405 | 5629 | 41 | 2.24 |
| TOTALS: | 2.84 | 442 | 06/17/93 | 22:36 | 2.48 | 386 | 04/03/93 | 17:17 | 389 | 70283 | 112 | 9.33 |

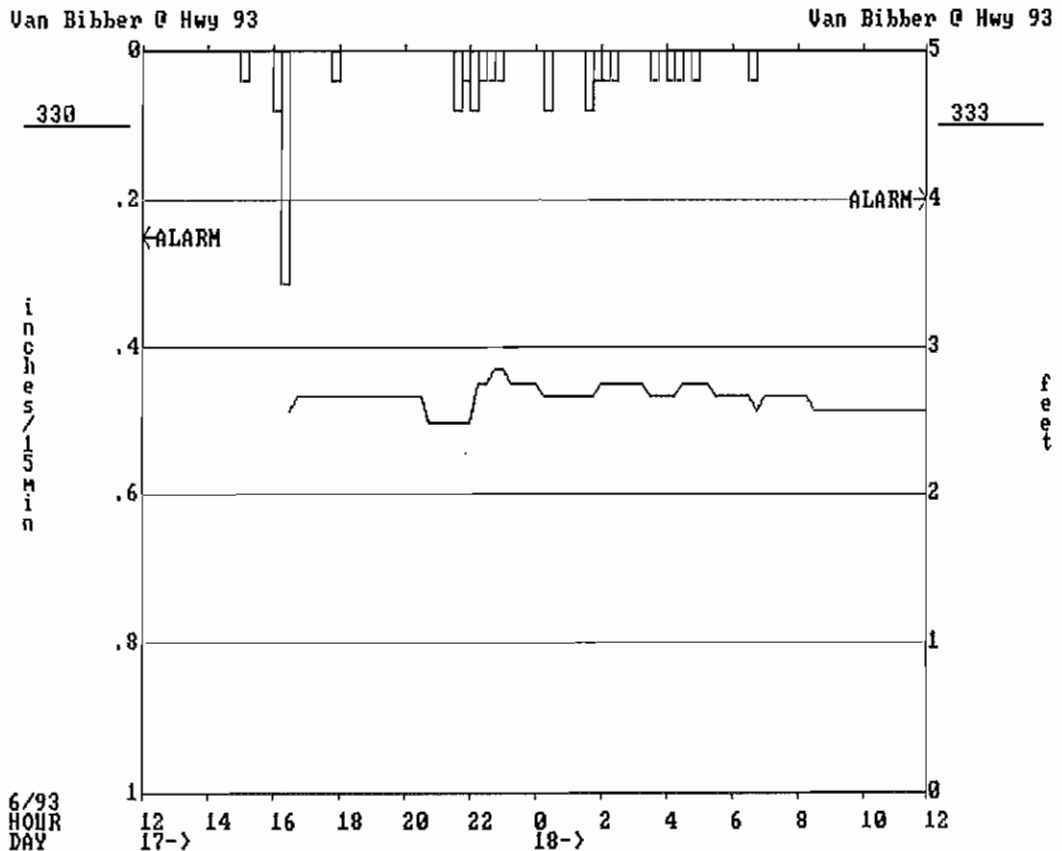
* FOOTNOTE: Sensor is positioned 2.3-feet above box culvert invert to avoid siltation problems. Therefore, low flows are not measured at this site. The discharge rating table is based on inlet control hydraulics assuming clean culvert conditions.

| SENSOR NUMBER | STATION NAME | SENSOR TYPE |
|---------------|---------------------|----------------|
| 333 | Van Bibber @ Hwy 93 | Water Level PT |
| 330 | Van Bibber @ Hwy 93 | Precipitation |

CAVEAT: The data on this page does not represent an official record. The ALERT database contains a certain amount of erroneous data and therefore, the above summary should not be considered accurate without further verification (Ref: UDFCD Disclaimer Notice). Limited efforts have been made to identify erroneous data. If further documentation is desired, contact the Urban Drainage and Flood Control District at 455-6277.

UDFCD ALERT BASE STATION SIGNIFICANT EVENT RUNOFF STATISTICS

| DeviceID | 333 | 333 | 333 | 333 | 333 | 333 | 333 | 333 | 333 | 333 | 330 | 330 |
|----------|-------|-------|-------|-------|-------|-------|-------|-------|-------|-------|--------|--------|
| StatType | tmax | max | max | tmin | min | min | mean | dif | vols | cnt | rain | racm |
| DataType | level | level | rated | level | level | rated | rated | level | rated | level | precip | precip |
| Units | time | ft | cfs | time | ft | cfs | cfs | ft | AF | # | in | in |
| 06/18/93 | | | | | | | | | | | | |
| 1200 | 08:28 | 2.57 | 400 | 08:28 | 2.57 | 400 | 400 | 0.00 | 33 | 0 | 0.00 | 1.26 |
| 1100 | 08:28 | 2.57 | 400 | 08:28 | 2.57 | 400 | 400 | 0.00 | 33 | 0 | 0.00 | 1.26 |
| 1000 | 08:28 | 2.57 | 400 | 08:28 | 2.57 | 400 | 400 | 0.00 | 33 | 0 | 0.00 | 1.26 |
| 0900 | 08:28 | 2.57 | 400 | 08:28 | 2.57 | 400 | 407 | -0.09 | 34 | 1 | 0.00 | 1.26 |
| 0800 | 06:54 | 2.66 | 414 | 06:54 | 2.66 | 414 | 414 | 0.00 | 34 | 0 | 0.00 | 1.26 |
| 0700 | 06:54 | 2.66 | 414 | 06:43 | 2.57 | 400 | 411 | 0.00 | 34 | 2 | 0.04 | 1.26 |
| 0600 | 05:28 | 2.66 | 414 | 05:28 | 2.66 | 414 | 421 | -0.09 | 35 | 1 | 0.00 | 1.22 |
| 0500 | 04:21 | 2.75 | 428 | 04:21 | 2.75 | 428 | 423 | 0.09 | 35 | 1 | 0.12 | 1.22 |
| 0400 | 03:24 | 2.66 | 414 | 03:24 | 2.66 | 414 | 420 | -0.09 | 35 | 1 | 0.04 | 1.10 |
| 0300 | 01:58 | 2.75 | 428 | 01:58 | 2.75 | 428 | 428 | 0.00 | 35 | 0 | 0.08 | 1.06 |
| 0200 | 01:58 | 2.75 | 428 | 01:51 | 2.66 | 414 | 414 | 0.09 | 34 | 2 | 0.12 | 0.98 |
| 0100 | 00:09 | 2.66 | 414 | 00:09 | 2.66 | 414 | 416 | -0.09 | 34 | 1 | 0.08 | 0.87 |
| 06/17/93 | | | | | | | | | | | | |
| 2400 | 23:02 | 2.75 | 428 | 23:02 | 2.75 | 428 | 429 | -0.09 | 35 | 1 | 0.00 | 0.79 |
| 2300 | 22:36 | 2.84 | 442 | 22:02 | 2.57 | 400 | 429 | 0.36 | 35 | 4 | 0.20 | 0.79 |
| 2200 | 20:36 | 2.48 | 386 | 20:36 | 2.48 | 386 | 386 | 0.00 | 32 | 0 | 0.12 | 0.59 |
| 2100 | 20:36 | 2.48 | 386 | 20:36 | 2.48 | 386 | 403 | -0.18 | 33 | 1 | 0.00 | 0.47 |
| 2000 | 16:43 | 2.66 | 414 | 16:43 | 2.66 | 414 | 414 | 0.00 | 34 | 0 | 0.00 | 0.47 |
| 1900 | 16:43 | 2.66 | 414 | 16:43 | 2.66 | 414 | 414 | 0.00 | 34 | 0 | 0.00 | 0.47 |
| 1800 | 16:43 | 2.66 | 414 | 16:43 | 2.66 | 414 | 414 | 0.00 | 34 | 0 | 0.04 | 0.47 |
| 1700 | 16:43 | 2.66 | 414 | 16:24 | 2.57 | 400 | 404 | 0.09 | 33 | 2 | 0.39 | 0.43 |
| 1600 | | | | | | | | | | 0 | 0.04 | 0.04 |
| 1500 | | | | | | | | | | 0 | 0.00 | 0.00 |
| 1400 | | | | | | | | | | 0 | 0.00 | 0.00 |
| 1300 | | | | | | | | | | 0 | 0.00 | 0.04 |
| TOTALS: | 22:36 | 2.84 | 442 | 20:36 | 2.48 | 386 | 412 | | 682 | 17 | 1.26 | |



* See footnote on page D-RC.333.1

CAVEAT: The data on this page does not represent an official record. The ALERT database contains a certain amount of erroneous data and therefore, the above summary should not be considered accurate without further verification (Ref: UDFCD Disclaimer Notice). Limited efforts have been made to identify erroneous data. If further documentation is desired, contact the Urban Drainage and Flood Control District at 455-6277.

UDFCD ALERT BASE STATION 1993 WEEKLY RUNOFF STATISTICS

UDFCD ALERT Base Station & Weather Bulletin Board

Date Time
11/04/93 09:17:26

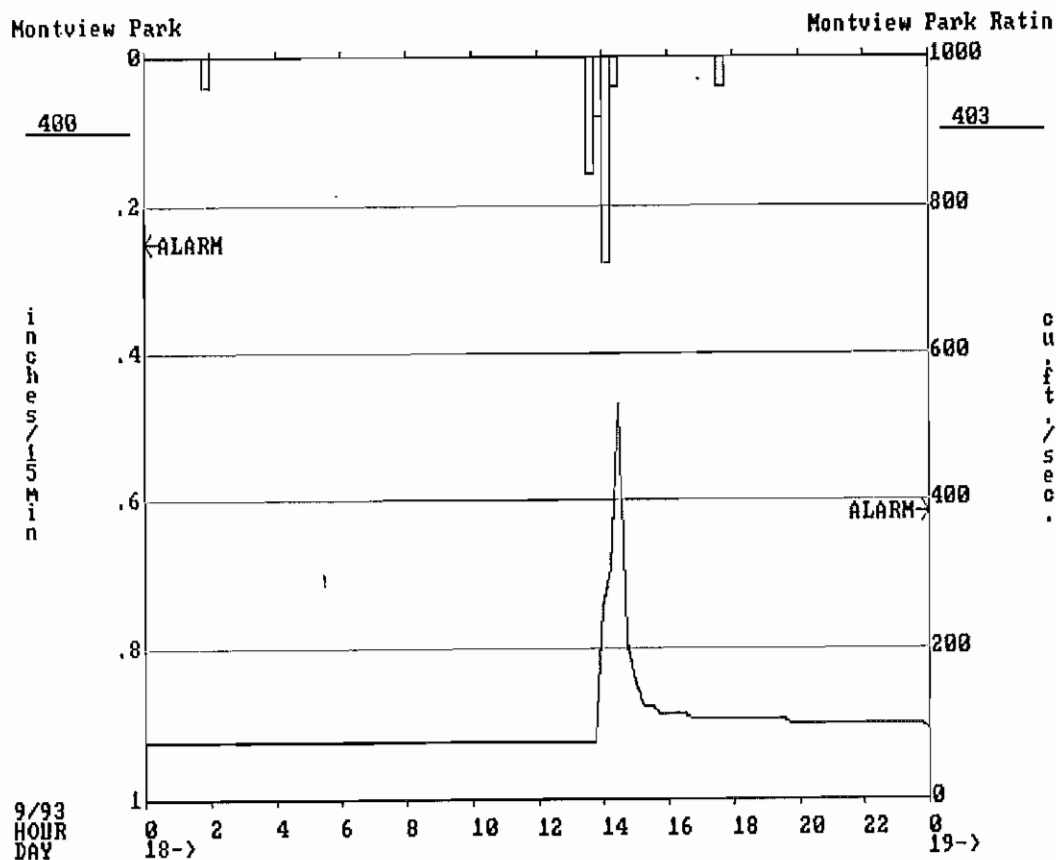
| DeviceID | 403 | 403 | 403 | 403 | 403 | 403 | 403 | 403 | 403 | 403 | 403 | 400 |
|--------------------|-------|-------|----------|---------|-------|-------|----------|-------|----------------|-----------------|-------|--------|
| StatType | max | max | dmax | tmax | min | min | dmin | tmin | mean | vols | cnt | rain |
| DataType | level | rated | level | level | level | rated | level | level | rated | rated | level | precip |
| Units | ft | cfs | date | time | ft | cfs | date | time | cfs | AF | # | in |
| 7 days at 24:00:00 | | | | | | | | | | | | |
| 10/02/93 | 1.2 | 75 | 09/19/93 | 08:46 | 1.2 | 75 | 09/19/93 | 08:46 | 75 | 1045 | 0 | 0.04 |
| 09/25/93 | 1.4 | 88 | 09/19/93 | 04:10 | 1.2 | 75 | 09/19/93 | 08:46 | 76 | 1056 | 3 | 0.00 |
| 09/18/93 | 5.1 | 546 | 09/18/93 | 14:23 | 1.2 | 75 | 09/17/93 | 23:57 | 79 | 1101 | 40 | 1.18 |
| 09/11/93 | 1.8 | 113 | 09/07/93 | 20:25 | 1.2 | 75 | 09/07/93 | 21:45 | 76 | 1056 | 20 | 0.24 |
| 09/04/93 | 1.4 | 88 | 09/02/93 | 13:27 | 1.2 | 75 | 09/02/93 | 14:07 | 83 | 1159 | 2 | 0.16 |
| 08/28/93 | | | | | | | | | | | 0 | 0.00 |
| 08/21/93 | 1.2 | 75 | 08/10/93 | 14:26 | 1.2 | 75 | 08/10/93 | 14:26 | 75 | 1045 | 0 | 0.00 |
| 08/14/93 | 1.2 | 75 | 08/10/93 | 14:26 | 1.2 | 75 | 08/10/93 | 14:26 | 75 | 1045 | 1 | 0.31 |
| 08/07/93 | 2.6 | 198 | 08/05/93 | 16:31 | 1.2 | 75 | 08/05/93 | 18:20 | 76 | 1054 | 22 | 0.31 |
| 07/31/93 | 1.4 | 88 | 07/29/93 | 12:28 | 1.2 | 75 | 07/29/93 | 12:36 | 77 | 1067 | 6 | 0.12 |
| 07/24/93 | 1.2 | 75 | 07/14/93 | 13:53 | 1.2 | 75 | 07/14/93 | 13:53 | 75 | 1045 | 0 | 0.04 |
| 07/17/93 | 2.8 | 220 | 07/13/93 | 20:20 | 1.2 | 75 | 07/14/93 | 13:53 | 76 | 1053 | 26 | 0.67 |
| 07/10/93 | 1.4 | 88 | 07/09/93 | 12:52 | 1.2 | 75 | 07/09/93 | 13:25 | 80 | 1108 | 3 | 0.00 |
| 07/03/93 | 1.2 | 75 | 07/03/93 | 15:07 | 1.2 | 75 | 07/03/93 | 15:07 | 75 | 1045 | 1 | 0.04 |
| 06/26/93 | 1.4 | 88 | 06/21/93 | 13:20 | 1.2 | 75 | 06/22/93 | 13:44 | 77 | 1070 | 3 | 0.00 |
| 06/19/93 | 2.5 | 188 | 06/17/93 | 23:28 | 1.2 | 75 | 06/18/93 | 06:08 | 97 | 1353 | 32 | 1.10 |
| 06/12/93 | 1.2 | 75 | 06/03/93 | 09:30 | 1.2 | 75 | 06/03/93 | 09:30 | 75 | 1045 | 0 | 0.00 |
| 06/05/93 | 1.8 | 113 | 06/02/93 | 13:43 | 1.2 | 75 | 06/03/93 | 09:30 | 76 | 1057 | 23 | 0.43 |
| 05/29/93 | 1.4 | 88 | 05/29/93 | 16:01 | 1.2 | 75 | 05/29/93 | 16:16 | 75 | 1046 | 3 | 0.16 |
| 05/22/93 | 1.9 | 124 | 05/21/93 | 18:01 | 1.2 | 75 | 05/22/93 | 17:41 | 79 | 1101 | 39 | 0.71 |
| 05/15/93 | | | | | | | | | | | 0 | 0.00 |
| 05/08/93 | | | | | | | | | | | 0 | 0.04 |
| 05/01/93 | 1.2 | 75 | 04/24/93 | 12:27 | 1.2 | 75 | 04/24/93 | 12:27 | 75 | 1045 | 0 | 0.00 |
| 04/24/93 | 1.7 | 106 | 04/24/93 | 10:19 | 1.2 | 75 | 04/24/93 | 12:27 | 76 | 1051 | 10 | 0.35 |
| 04/17/93 | 1.7 | 106 | 04/12/93 | 22:09 | 1.2 | 75 | 04/13/93 | 03:55 | 76 | 1052 | 15 | 0.55 |
| 04/10/93 | 3.5 | 308 | 04/05/93 | 10:04 M | 1.2 | 75 | 04/06/93 | 18:43 | 163 | 2268 | 7 | 0.51 |
| 04/03/93 | | | | | | | | | | | 0 | |
| TOTALS: | 5.1 | 546 | 09/18/93 | 14:23 | 1.2 | 75 | 04/06/93 | 18:43 | 81 | 25970 | 256 | 6.97 |

| SENSOR NUMBER | STATION NAME | SENSOR TYPE |
|---------------|---------------|----------------|
| 403 | Montview Park | Water Level PT |
| 400 | Montview Park | Precipitation |

CAVEAT: The data on this page does not represent an official record. The ALERT database contains a certain amount of erroneous data and therefore, the above summary should not be considered accurate without further verification (Ref: UDFCD Disclaimer Notice). Limited efforts have been made to identify erroneous data. If further documentation is desired, contact the Urban Drainage and Flood Control District at 455-6277.

UDFCD ALERT BASE STATION SIGNIFICANT EVENT RUNOFF STATISTICS

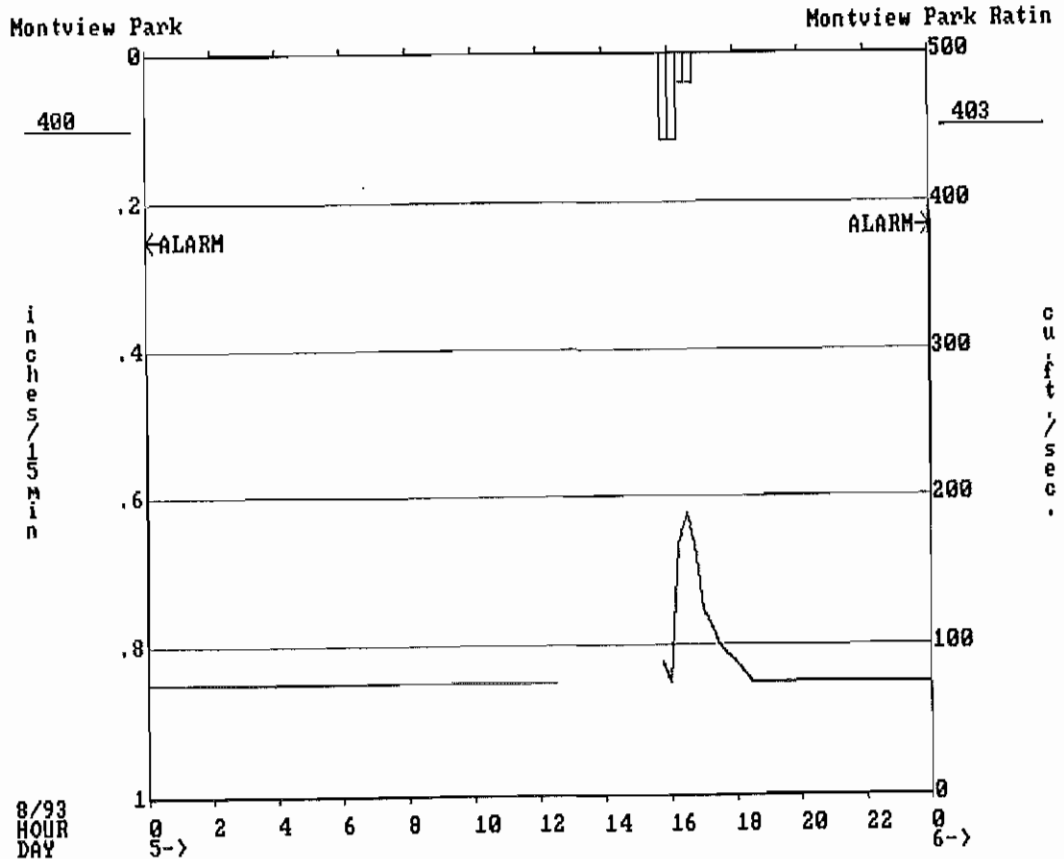
| DeviceID | 403 | 403 | 403 | 403 | 403 | 403 | 403 | 403 | 403 | 403 | 400 | 400 |
|----------|-------|-------|-------|-------|-------|-------|-------|-------|-------|-------|--------|--------|
| StatType | tmax | max | max | tmin | min | min | mean | dif | vols | cnt | rain | racm |
| DataType | level | level | rated | level | level | rated | rated | level | rated | level | precip | precip |
| Units | time | ft | cfs | time | ft | cfs | cfs | ft | AF | # | in | in |
| 09/18/93 | | | | | | | | | | | | |
| 2400 | 23:58 | 1.5 | 94 | 23:58 | 1.5 | 94 | 100 | -0.1 | 8 | 1 | 0.00 | 0.71 |
| 2300 | 19:40 | 1.6 | 100 | 19:40 | 1.6 | 100 | 100 | 0.0 | 8 | 0 | 0.00 | 0.71 |
| 2200 | 19:40 | 1.6 | 100 | 19:40 | 1.6 | 100 | 100 | 0.0 | 8 | 0 | 0.00 | 0.71 |
| 2100 | 19:40 | 1.6 | 100 | 19:40 | 1.6 | 100 | 100 | 0.0 | 8 | 0 | 0.00 | 0.71 |
| 2000 | 19:40 | 1.6 | 100 | 19:40 | 1.6 | 100 | 104 | -0.1 | 9 | 1 | 0.00 | 0.71 |
| 1900 | 16:42 | 1.7 | 106 | 16:42 | 1.7 | 106 | 106 | 0.0 | 9 | 0 | 0.00 | 0.71 |
| 1800 | 16:42 | 1.7 | 106 | 16:42 | 1.7 | 106 | 106 | 0.0 | 9 | 0 | 0.04 | 0.71 |
| 1700 | 16:42 | 1.7 | 106 | 16:42 | 1.7 | 106 | 111 | -0.1 | 9 | 1 | 0.00 | 0.67 |
| 1600 | 15:03 | 2.1 | 145 | 15:36 | 1.8 | 113 | 124 | -0.4 | 10 | 4 | 0.00 | 0.67 |
| 1500 | 14:23 | 5.1 | 546 | 14:56 | 2.2 | 156 | 304 | -0.9 | 25 | 14 | 0.31 | 0.67 |
| 1400 | 13:54 | 3.2 | 268 | 13:47 | 1.9 | 124 | 104 | 1.9 | 9 | 4 | 0.24 | 0.35 |
| 1300 | 23:57 | 1.2 | 75 | 23:57 | 1.2 | 75 | 75 | 0.0 | 6 | 0 | 0.00 | 0.12 |
| 1200 | 23:57 | 1.2 | 75 | 23:57 | 1.2 | 75 | 75 | 0.0 | 6 | 0 | 0.00 | 0.12 |
| 1100 | 23:57 | 1.2 | 75 | 23:57 | 1.2 | 75 | 75 | 0.0 | 6 | 0 | 0.00 | 0.12 |
| 1000 | 23:57 | 1.2 | 75 | 23:57 | 1.2 | 75 | 75 | 0.0 | 6 | 0 | 0.00 | 0.12 |
| 0900 | 23:57 | 1.2 | 75 | 23:57 | 1.2 | 75 | 75 | 0.0 | 6 | 0 | 0.00 | 0.12 |
| 0800 | 23:57 | 1.2 | 75 | 23:57 | 1.2 | 75 | 75 | 0.0 | 6 | 0 | 0.00 | 0.12 |
| 0700 | 23:57 | 1.2 | 75 | 23:57 | 1.2 | 75 | 75 | 0.0 | 6 | 0 | 0.00 | 0.12 |
| 0600 | 23:57 | 1.2 | 75 | 23:57 | 1.2 | 75 | 75 | 0.0 | 6 | 0 | 0.00 | 0.12 |
| 0500 | 23:57 | 1.2 | 75 | 23:57 | 1.2 | 75 | 75 | 0.0 | 6 | 0 | 0.00 | 0.12 |
| 0400 | 23:57 | 1.2 | 75 | 23:57 | 1.2 | 75 | 75 | 0.0 | 6 | 0 | 0.00 | 0.12 |
| 0300 | 23:57 | 1.2 | 75 | 23:57 | 1.2 | 75 | 75 | 0.0 | 6 | 0 | 0.00 | 0.12 |
| 0200 | 23:57 | 1.2 | 75 | 23:57 | 1.2 | 75 | 75 | 0.0 | 6 | 0 | 0.04 | 0.12 |
| 0100 | 23:57 | 1.2 | 75 | 23:57 | 1.2 | 75 | 75 | 0.0 | 6 | 0 | 0.00 | 0.08 |
| TOTALS: | 14:23 | 5.1 | 546 | 23:57 | 1.2 | 75 | 98 | | 193 | 25 | 0.63 | |



CAVEAT: The data on this page does not represent an official record. The ALERT database contains a certain amount of erroneous data and therefore, the above summary should *not* be considered accurate without further verification (Ref: UDFCD Disclaimer Notice). Limited efforts have been made to identify erroneous data. If further documentation is desired, contact the Urban Drainage and Flood Control District at 455-6277.

UDFCD ALERT BASE STATION SIGNIFICANT EVENT RUNOFF STATISTICS

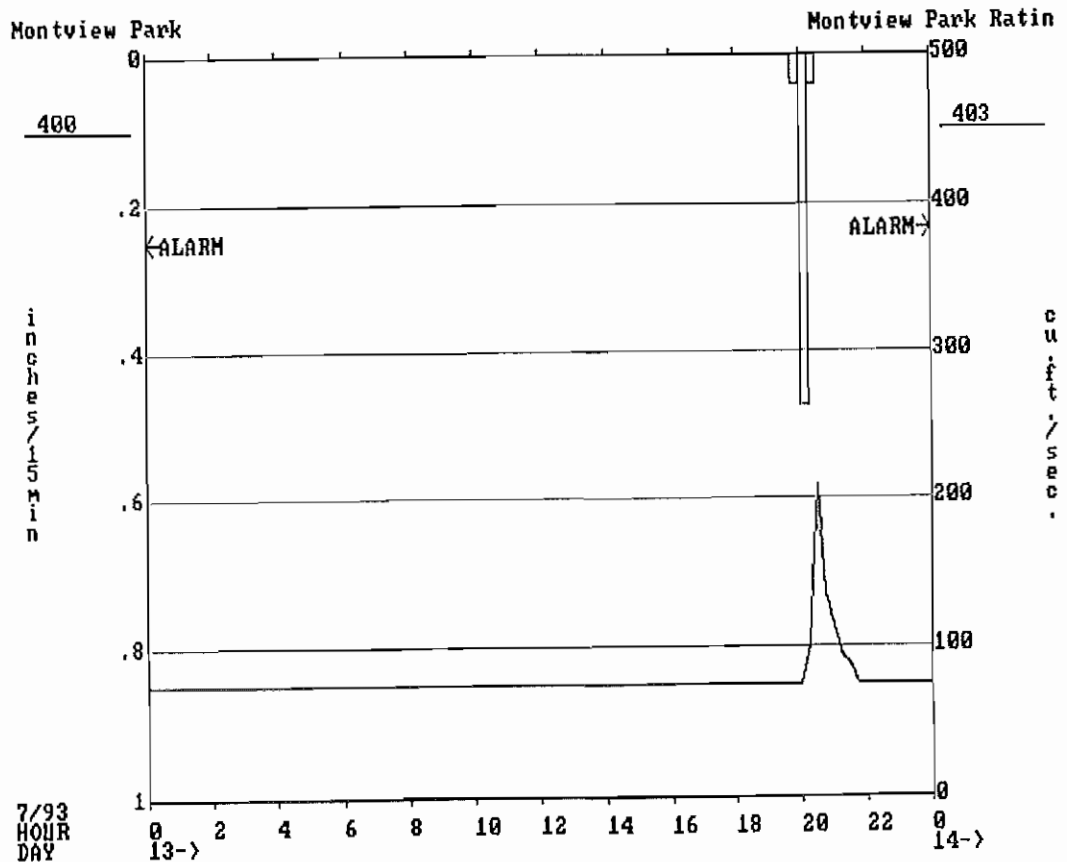
| DeviceID | 403 | 403 | 403 | 403 | 403 | 403 | 403 | 403 | 403 | 403 | 400 | 400 |
|----------|-------|-------|-------|-------|-------|-------|-------|-------|-------|-------|--------|--------|
| StatType | max | max | tmax | min | min | tmin | mean | dif | vols | cnt | rain | racm |
| DataType | level | rated | level | level | rated | level | rated | level | rated | level | precip | precip |
| Units | ft | cfs | time | ft | cfs | time | cfs | ft | AF | # | in | in |
| 08/05/93 | | | | | | | | | | | | |
| 2000 | 1.2 | 75 | 18:20 | 1.2 | 75 | 18:20 | 75 | 0.0 | 2 | 0 | 0.00 | 0.31 |
| 1945 | 1.2 | 75 | 18:20 | 1.2 | 75 | 18:20 | 75 | 0.0 | 2 | 0 | 0.00 | 0.31 |
| 1930 | 1.2 | 75 | 18:20 | 1.2 | 75 | 18:20 | 75 | 0.0 | 2 | 0 | 0.00 | 0.31 |
| 1915 | 1.2 | 75 | 18:20 | 1.2 | 75 | 18:20 | 75 | 0.0 | 2 | 0 | 0.00 | 0.31 |
| 1900 | 1.2 | 75 | 18:20 | 1.2 | 75 | 18:20 | 75 | 0.0 | 2 | 0 | 0.00 | 0.31 |
| 1845 | 1.2 | 75 | 18:20 | 1.2 | 75 | 18:20 | 75 | 0.0 | 2 | 0 | 0.00 | 0.31 |
| 1830 | 1.2 | 75 | 18:20 | 1.2 | 75 | 18:20 | 78 | -0.1 | 2 | 1 | 0.00 | 0.31 |
| 1815 | 1.3 | 82 | 18:13 | 1.3 | 82 | 18:13 | 87 | -0.1 | 2 | 1 | 0.00 | 0.31 |
| 1800 | 1.4 | 88 | 17:58 | 1.4 | 88 | 17:58 | 93 | -0.1 | 2 | 1 | 0.00 | 0.31 |
| 1745 | 1.5 | 94 | 17:40 | 1.5 | 94 | 17:40 | 98 | -0.1 | 2 | 1 | 0.00 | 0.31 |
| 1730 | 1.7 | 106 | 17:15 | 1.6 | 100 | 17:22 | 103 | -0.2 | 2 | 2 | 0.00 | 0.31 |
| 1715 | 1.8 | 113 | 17:04 | 1.8 | 113 | 17:04 | 116 | -0.1 | 2 | 1 | 0.00 | 0.31 |
| 1700 | 2.2 | 156 | 16:49 | 1.9 | 124 | 16:56 | 142 | -0.4 | 3 | 4 | 0.00 | 0.31 |
| 1645 | 2.6 | 198 | 16:31 | 2.3 | 166 | 16:42 | 181 | -0.2 | 4 | 3 | 0.04 | 0.31 |
| 1630 | 2.5 | 188 | 16:27 | 2.4 | 177 | 16:24 | 172 | 0.2 | 4 | 2 | 0.04 | 0.28 |
| 1615 | 2.3 | 166 | 16:13 | 1.7 | 106 | 16:05 | 110 | 1.1 | 2 | 3 | 0.12 | 0.24 |
| 1600 | 1.3 | 82 | 15:47 | 1.2 | 75 | 15:58 | 82 | -0.2 | 2 | 2 | 0.12 | 0.12 |
| 1545 | 1.4 | 88 | 15:44 | 1.4 | 88 | 15:44 | 88 | 0.0 | 2 | 1 | 0.00 | 0.00 |
| 1530 | ----- | ----- | ----- | ----- | ----- | ----- | ----- | ----- | ----- | 0 | 0.00 | 0.00 |
| 1515 | ----- | ----- | ----- | ----- | ----- | ----- | ----- | ----- | ----- | 0 | 0.00 | 0.00 |
| 1500 | ----- | ----- | ----- | ----- | ----- | ----- | ----- | ----- | ----- | 0 | 0.00 | 0.00 |
| 1445 | ----- | ----- | ----- | ----- | ----- | ----- | ----- | ----- | ----- | 0 | 0.00 | 0.00 |
| 1430 | ----- | ----- | ----- | ----- | ----- | ----- | ----- | ----- | ----- | 0 | 0.00 | 0.00 |
| 1415 | ----- | ----- | ----- | ----- | ----- | ----- | ----- | ----- | ----- | 0 | 0.00 | 0.00 |
| TOTALS: | 2.6 | 198 | 16:31 | 1.2 | 75 | 15:58 | 100 | | 37 | 22 | 0.31 | |



CAVEAT: The data on this page does not represent an official record. The ALERT database contains a certain amount of erroneous data and therefore, the above summary should not be considered accurate without further verification (Ref: UDFCD Disclaimer Notice). Limited efforts have been made to identify erroneous data. If further documentation is desired, contact the Urban Drainage and Flood Control District at 455-6277.

UDFCD ALERT BASE STATION SIGNIFICANT EVENT RUNOFF STATISTICS

| DeviceID | 403 | 403 | 403 | 403 | 403 | 403 | 403 | 403 | 403 | 403 | 400 | 400 |
|----------|-------|-------|-------|-------|-------|-------|-------|-------|-------|-------|--------|--------|
| StatType | max | max | tmax | min | min | tmin | mean | dif | vols | cnt | rain | racm |
| DataType | Level | rated | level | level | rated | level | rated | level | rated | Level | precip | precip |
| Units | ft | cfs | time | ft | cfs | time | cfs | ft | AF | # | in | in |
| 07/13/93 | | | | | | | | | | | | |
| 2400 | 1.2 | 75 | 21:41 | 1.2 | 75 | 21:41 | 75 | 0.0 | 2 | 0 | 0.00 | 0.55 |
| 2345 | 1.2 | 75 | 21:41 | 1.2 | 75 | 21:41 | 75 | 0.0 | 2 | 0 | 0.00 | 0.55 |
| 2330 | 1.2 | 75 | 21:41 | 1.2 | 75 | 21:41 | 75 | 0.0 | 2 | 0 | 0.00 | 0.55 |
| 2315 | 1.2 | 75 | 21:41 | 1.2 | 75 | 21:41 | 75 | 0.0 | 2 | 0 | 0.00 | 0.55 |
| 2300 | 1.2 | 75 | 21:41 | 1.2 | 75 | 21:41 | 75 | 0.0 | 2 | 0 | 0.00 | 0.55 |
| 2245 | 1.2 | 75 | 21:41 | 1.2 | 75 | 21:41 | 75 | 0.0 | 2 | 0 | 0.00 | 0.55 |
| 2230 | 1.2 | 75 | 21:41 | 1.2 | 75 | 21:41 | 75 | 0.0 | 2 | 0 | 0.00 | 0.55 |
| 2215 | 1.2 | 75 | 21:41 | 1.2 | 75 | 21:41 | 75 | 0.0 | 2 | 0 | 0.00 | 0.55 |
| 2200 | 1.2 | 75 | 21:41 | 1.2 | 75 | 21:41 | 75 | 0.0 | 2 | 0 | 0.00 | 0.55 |
| 2145 | 1.3 | 82 | 21:30 | 1.2 | 75 | 21:41 | 80 | -0.2 | 2 | 2 | 0.00 | 0.55 |
| 2130 | 1.4 | 88 | 21:22 | 1.4 | 88 | 21:22 | 91 | -0.1 | 2 | 1 | 0.00 | 0.55 |
| 2115 | 1.7 | 106 | 21:01 | 1.5 | 94 | 21:11 | 103 | -0.3 | 2 | 3 | 0.00 | 0.55 |
| 2100 | 1.9 | 124 | 20:50 | 1.8 | 113 | 20:57 | 125 | -0.2 | 3 | 2 | 0.00 | 0.55 |
| 2045 | 2.2 | 156 | 20:35 | 2.0 | 134 | 20:42 | 170 | -0.7 | 4 | 3 | 0.00 | 0.55 |
| 2030 | 2.8 | 220 | 20:20 | 2.2 | 156 | 20:17 | 185 | 1.1 | 4 | 3 | 0.04 | 0.55 |
| 2015 | 1.6 | 100 | 20:13 | 1.6 | 100 | 20:13 | 78 | 0.4 | 2 | 1 | 0.47 | 0.51 |
| 2000 | 1.2 | 75 | 14:47 | 1.2 | 75 | 14:47 | 75 | 0.0 | 2 | 0 | 0.04 | 0.04 |
| 1945 | 1.2 | 75 | 14:47 | 1.2 | 75 | 14:47 | 75 | 0.0 | 2 | 0 | 0.00 | 0.00 |
| 1930 | 1.2 | 75 | 14:47 | 1.2 | 75 | 14:47 | 75 | 0.0 | 2 | 0 | 0.00 | 0.00 |
| 1915 | 1.2 | 75 | 14:47 | 1.2 | 75 | 14:47 | 75 | 0.0 | 2 | 0 | 0.00 | 0.00 |
| 1900 | 1.2 | 75 | 14:47 | 1.2 | 75 | 14:47 | 75 | 0.0 | 2 | 0 | 0.00 | 0.00 |
| 1845 | 1.2 | 75 | 14:47 | 1.2 | 75 | 14:47 | 75 | 0.0 | 2 | 0 | 0.00 | 0.00 |
| 1830 | 1.2 | 75 | 14:47 | 1.2 | 75 | 14:47 | 75 | 0.0 | 2 | 0 | 0.00 | 0.00 |
| 1815 | 1.2 | 75 | 14:47 | 1.2 | 75 | 14:47 | 75 | 0.0 | 2 | 0 | 0.00 | 0.00 |
| TOTALS: | 2.8 | 220 | 20:20 | 1.2 | 75 | 14:47 | 88 | | 44 | 15 | 0.55 | |



CAVEAT: The data on this page does not represent an official record. The ALERT database contains a certain amount of erroneous data and therefore, the above summary should not be considered accurate without further verification (Ref: UDFCD Disclaimer Notice). Limited efforts have been made to identify erroneous data. If further documentation is desired, contact the Urban Drainage and Flood Control District at 455-6277.

UDFCD ALERT BASE STATION 1993 WEEKLY RUNOFF STATISTICS

UDFCD ALERT Base Station & Weather Bulletin Board

Date Time
11/04/93 09:17:45

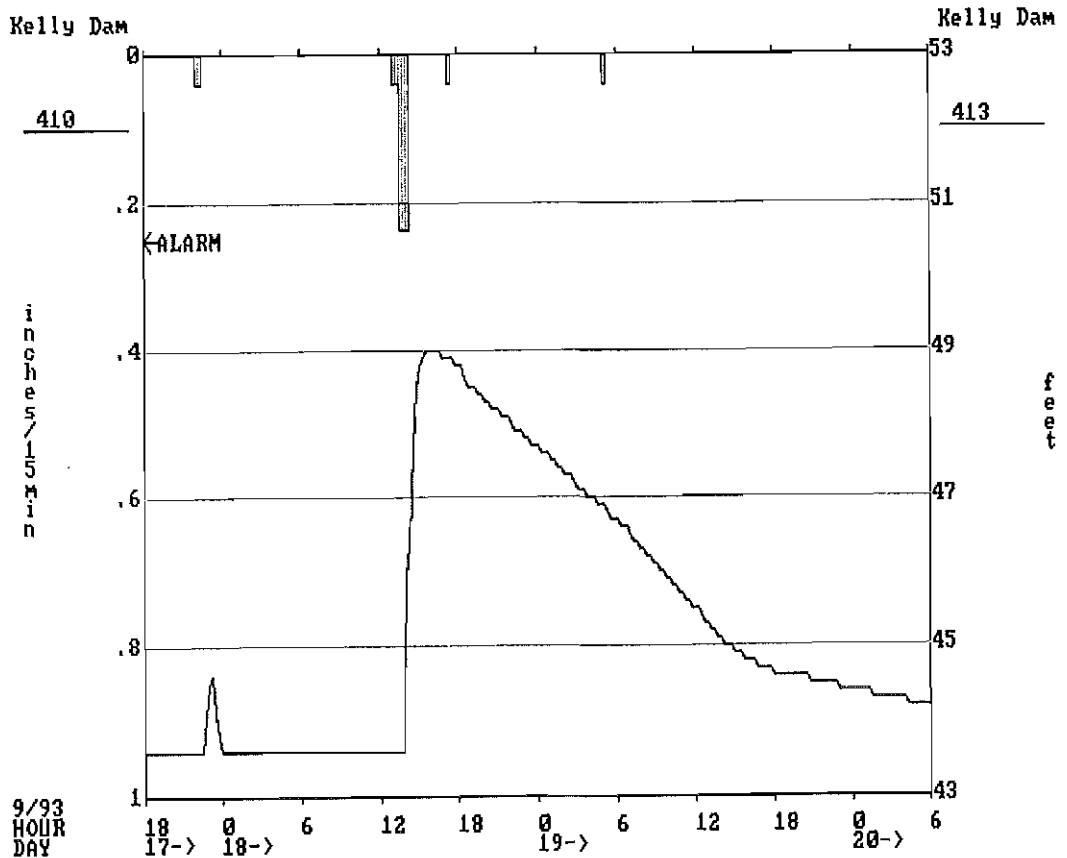
| DeviceID | 413 | 413 | 413 | 413 | 413 | 413 | 413 | 413 | 413 | 413 | 413 | 410 |
|--------------------|-------|-------|----------|-------|-------|-------|----------|-------|-------|-------|-------|--------|
| StatType | max | max | dmax | tmax | min | min | dmin | tmin | mean | vols | cnt | rain |
| DataType | level | rated | level | level | level | rated | level | level | rated | rated | level | precip |
| Units | ft | cfs | date | time | ft | cfs | date | time | cfs | AF | # | in |
| 7 days at 24:00:00 | | | | | | | | | | | | |
| 10/02/93 | 43.9 | 25 | 09/26/93 | 02:59 | 43.6 | 21 | 09/27/93 | 12:58 | 22 | 300 | 4 | 0.04 |
| 09/25/93 | 47.6 | 56 | 09/19/93 | 00:09 | 43.6 | 21 | 09/20/93 | 14:23 | 25 | 347 | 41 | 0.04 |
| 09/18/93 | 49.0 | 65 | 09/18/93 | 15:17 | 43.6 | 21 | 09/17/93 | 23:49 | 24 | 339 | 101 | 1.57 |
| 09/11/93 | 45.6 | 44 | 09/07/93 | 20:06 | 43.6 | 21 | 09/07/93 | 21:44 | 22 | 302 | 55 | 0.39 |
| 09/04/93 | 45.0 | 40 | 09/02/93 | 13:09 | 43.6 | 21 | 09/02/93 | 14:11 | 24 | 334 | 24 | 0.24 |
| 08/28/93 | | | | | | | | | | | 0 | 0.00 |
| 08/21/93 | 43.6 | 21 | 08/12/93 | 17:32 | 43.6 | 21 | 08/12/93 | 17:32 | 21 | 296 | 0 | 0.00 |
| 08/14/93 | 44.6 | 35 | 08/10/93 | 18:01 | 43.6 | 21 | 08/12/93 | 17:32 | 21 | 297 | 22 | 0.28 |
| 08/07/93 | 45.8 | 45 | 08/05/93 | 16:31 | 43.6 | 21 | 08/05/93 | 18:42 | 34 | 472 | 21 | 0.31 |
| 07/31/93 | 43.7 | 23 | 07/21/93 | 14:39 | 43.7 | 23 | 07/21/93 | 14:39 | 23 | 315 | 0 | 0.04 |
| 07/24/93 | 44.3 | 31 | 07/20/93 | 14:41 | 43.6 | 21 | 07/21/93 | 14:28 | 23 | 324 | 7 | 0.00 |
| 07/17/93 | 45.8 | 45 | 07/13/93 | 20:25 | 43.6 | 21 | 07/13/93 | 22:29 | 22 | 306 | 46 | 0.43 |
| 07/10/93 | 43.7 | 23 | 07/08/93 | 12:51 | 43.7 | 23 | 07/08/93 | 12:51 | 22 | 303 | 1 | 0.00 |
| 07/03/93 | 43.6 | 21 | 07/03/93 | 15:07 | 43.6 | 21 | 07/03/93 | 15:07 | 26 | 366 | 1 | 0.12 |
| 06/26/93 | 45.0 | 40 | 06/24/93 | 09:59 | 44.0 | 27 | 06/24/93 | 10:03 | 23 | 325 | 11 | 0.00 |
| 06/19/93 | 46.0 | 46 | 06/18/93 | 01:00 | 43.6 | 21 | 06/19/93 | 06:48 | 40 | 557 | 39 | 0.98 |
| 06/12/93 | 43.6 | 21 | 06/03/93 | 16:19 | 43.6 | 21 | 06/03/93 | 16:19 | 21 | 296 | 0 | 0.00 |
| 06/05/93 | 45.6 | 44 | 06/02/93 | 14:06 | 43.6 | 21 | 06/03/93 | 16:19 | 22 | 309 | 74 | 0.35 |
| 05/29/93 | 45.4 | 42 | 05/24/93 | 15:27 | 43.6 | 21 | 05/24/93 | 16:51 | 21 | 298 | 20 | 0.12 |
| 05/22/93 | 45.9 | 46 | 05/21/93 | 17:54 | 43.6 | 21 | 05/22/93 | 10:17 | 25 | 351 | 96 | 0.59 |
| 05/15/93 | | | | | | | | | | | 0 | 0.00 |
| 05/08/93 | | | | | | | | | | | 0 | 0.04 |
| 05/01/93 | 43.6 | 21 | 04/24/93 | 13:10 | 43.6 | 21 | 04/24/93 | 13:10 | 21 | 296 | 0 | 0.00 |
| 04/24/93 | 45.4 | 42 | 04/24/93 | 10:59 | 43.6 | 21 | 04/24/93 | 13:10 | 22 | 301 | 31 | 0.31 |
| 04/17/93 | 45.6 | 44 | 04/12/93 | 21:07 | 43.6 | 21 | 04/13/93 | 13:12 | 22 | 308 | 22 | 0.59 |
| 04/10/93 | 46.0 | 46 | 04/05/93 | 10:41 | 43.6 | 21 | 04/08/93 | 07:49 | 28 | 383 | 43 | 0.43 |
| 04/03/93 | | | | | | | | | | | 0 | |
| TOTALS: | 49.0 | 65 | 09/18/93 | 15:17 | 43.6 | 21 | 04/08/93 | 07:49 | 24 | 7726 | 659 | 6.89 |

| SENSOR NUMBER | STATION NAME | SENSOR TYPE |
|---------------|--------------|----------------|
| 413 | Kelly Dam | Water Level PT |
| 410 | Kelly Dam | Precipitation |

CAVEAT: The data on this page does not represent an official record. The ALERT database contains a certain amount of erroneous data and therefore, the above summary should not be considered accurate without further verification (Ref: UDFCD Disclaimer Notice). Limited efforts have been made to identify erroneous data. If further documentation is desired, contact the Urban Drainage and Flood Control District at 455-6277.

UDFCD ALERT BASE STATION SIGNIFICANT EVENT RUNOFF STATISTICS

| DeviceID | 413 | 413 | 413 | 413 | 413 | 413 | 413 | 413 | 413 | 413 | 410 | 410 |
|----------|-------|-------|-------|-------|-------|-------|-------|-------|-------|-------|--------|--------|
| StatType | tmax | max | max | tmin | min | min | mean | dif | vols | cnt | rain | racm |
| DataType | Level | Level | rated | level | level | rated | rated | Level | rated | Level | precip | precip |
| Units | time | ft | cfs | time | ft | cfs | cfs | ft | AF | # | in | in |
| 09/20/93 | | | | | | | | | | | | |
| 0600 | 04:00 | 44.2 | 29 | 04:00 | 44.2 | 29 | 29 | -0.1 | 5 | 1 | 0.00 | 0.00 |
| 0400 | 01:27 | 44.3 | 31 | 01:27 | 44.3 | 31 | 31 | 0.0 | 5 | 0 | 0.00 | 0.00 |
| 0200 | 01:27 | 44.3 | 31 | 01:27 | 44.3 | 31 | 32 | -0.1 | 5 | 1 | 0.00 | 0.00 |
| 09/19/93 | | | | | | | | | | | | |
| 2400 | 22:54 | 44.4 | 32 | 22:54 | 44.4 | 32 | 33 | -0.1 | 5 | 1 | 0.00 | 0.00 |
| 2200 | 20:36 | 44.5 | 33 | 20:36 | 44.5 | 33 | 34 | -0.1 | 6 | 1 | 0.00 | 0.00 |
| 2000 | 17:56 | 44.6 | 35 | 17:56 | 44.6 | 35 | 35 | 0.0 | 6 | 0 | 0.00 | 0.00 |
| 1800 | 16:36 | 44.7 | 36 | 17:56 | 44.6 | 35 | 36 | -0.2 | 6 | 2 | 0.00 | 0.00 |
| 1600 | 14:06 | 45.0 | 40 | 15:30 | 44.8 | 37 | 39 | -0.3 | 6 | 3 | 0.00 | 0.87 |
| 1400 | 12:21 | 45.4 | 42 | 13:34 | 45.1 | 41 | 42 | -0.4 | 7 | 4 | 0.00 | 0.87 |
| 1200 | 10:06 | 45.8 | 45 | 11:37 | 45.5 | 43 | 44 | -0.4 | 7 | 4 | 0.00 | 0.87 |
| 1000 | 08:13 | 46.2 | 47 | 09:44 | 45.9 | 46 | 47 | -0.4 | 8 | 4 | 0.00 | 0.87 |
| 0800 | 06:06 | 46.6 | 50 | 07:40 | 46.3 | 48 | 49 | -0.4 | 8 | 4 | 0.00 | 0.87 |
| 0600 | 04:17 | 46.9 | 52 | 05:26 | 46.7 | 51 | 51 | -0.3 | 8 | 3 | 0.04 | 0.87 |
| 0400 | 02:38 | 47.2 | 54 | 03:40 | 47.0 | 52 | 53 | -0.3 | 9 | 3 | 0.00 | 0.83 |
| 0200 | 00:09 | 47.6 | 56 | 01:51 | 47.3 | 54 | 56 | -0.4 | 9 | 4 | 0.00 | 0.83 |
| 09/18/93 | | | | | | | | | | | | |
| 2400 | 22:12 | 47.9 | 58 | 23:25 | 47.7 | 57 | 58 | -0.3 | 10 | 3 | 0.00 | 0.83 |
| 2200 | 20:23 | 48.2 | 60 | 21:51 | 48.0 | 59 | 60 | -0.3 | 10 | 3 | 0.00 | 0.83 |
| 2000 | 18:16 | 48.6 | 62 | 19:50 | 48.3 | 60 | 62 | -0.5 | 10 | 4 | 0.00 | 0.83 |
| 1800 | 16:41 | 48.9 | 64 | 17:32 | 48.7 | 63 | 64 | -0.2 | 11 | 4 | 0.04 | 0.83 |
| 1600 | 15:17 | 49.0 | 65 | 14:04 | 46.0 | 46 | 60 | 3.1 | 10 | 15 | 0.24 | 0.79 |
| 1400 | 13:54 | 45.9 | 46 | 13:54 | 45.9 | 46 | 23 | 0.0 | 4 | 1 | 0.55 | 0.55 |
| 1200 | 23:49 | 43.6 | 21 | 23:49 | 43.6 | 21 | 21 | 0.0 | 4 | 0 | 0.00 | 0.00 |
| 1000 | 23:49 | 43.6 | 21 | 23:49 | 43.6 | 21 | 21 | 0.0 | 4 | 0 | 0.00 | 0.00 |
| 0800 | 23:49 | 43.6 | 21 | 23:49 | 43.6 | 21 | 21 | 0.0 | 4 | 0 | 0.00 | 0.00 |
| TOTALS: | 15:17 | 49.0 | 65 | 23:49 | 43.6 | 21 | 42 | | 165 | 65 | 0.87 | |



CAVEAT: The data on this page does not represent an official record. The ALERT database contains a certain amount of erroneous data and therefore, the above summary should not be considered accurate without further verification (Ref: UDFCD Disclaimer Notice). Limited efforts have been made to identify erroneous data. If further documentation is desired, contact the Urban Drainage and Flood Control District at 455-6277.

UDFCD ALERT BASE STATION 1993 WEEKLY RUNOFF STATISTICS

UDFCD ALERT Base Station & Weather Bulletin Board

Date Time
11/04/93 09:18:03

| DeviceID | 423 | 423 | 423 | 423 | 423 | 423 | 423 | 423 | 423 | 423 | 423 | 420 |
|--------------------|-------|-------|----------|-------|-------|-------|----------|-------|-------|-------|-------|--------|
| StatType | max | max | dmax | tmax | min | min | dmin | tmin | mean | vols | cnt | rain |
| DataType | level | rated | level | level | level | rated | level | level | rated | rated | level | precip |
| Units | ft | cfs | date | time | ft | cfs | date | time | cfs | AF | # | in |
| 7 days at 24:00:00 | | | | | | | | | | | | |
| 10/02/93 | 57.8 | 12 | 09/19/93 | 14:40 | 57.8 | 12 | 09/19/93 | 14:40 | 12 | 169 | 0 | 0.47 |
| 09/25/93 | 61.3 | 165 | 09/19/93 | 00:06 | 57.8 | 12 | 09/19/93 | 14:40 | 22 | 304 | 36 | 0.24 |
| 09/18/93 | 61.8 | 180 | 09/18/93 | 16:31 | 57.8 | 12 | 09/17/93 | 23:20 | 26 | 354 | 30 | 1.89 |
| 09/11/93 | _____ | _____ | _____ | _____ | _____ | _____ | _____ | _____ | _____ | _____ | 0 | 0.63 |
| 09/04/93 | _____ | _____ | _____ | _____ | _____ | _____ | _____ | _____ | _____ | _____ | 0 | 0.51 |
| 08/28/93 | _____ | _____ | _____ | _____ | _____ | _____ | _____ | _____ | _____ | _____ | 0 | 0.39 |
| 08/21/93 | 57.8 | 12 | 08/11/93 | 12:36 | 57.8 | 12 | 08/11/93 | 12:36 | 12 | 169 | 0 | 0.20 |
| 08/14/93 | 61.7 | 177 | 08/10/93 | 20:53 | 57.8 | 12 | 08/11/93 | 12:36 | 27 | 376 | 50 | 0.31 |
| 08/07/93 | 60.5 | 139 | 08/05/93 | 18:18 | 57.8 | 12 | 08/06/93 | 02:58 | 26 | 355 | 41 | 0.31 |
| 07/31/93 | _____ | _____ | _____ | _____ | _____ | _____ | _____ | _____ | _____ | _____ | 0 | 0.47 |
| 07/24/93 | 57.8 | 12 | 07/12/93 | 13:47 | 57.8 | 12 | 07/12/93 | 13:47 | 12 | 169 | 0 | 0.24 |
| 07/17/93 | 58.1 | 21 | 07/12/93 | 13:29 | 57.8 | 12 | 07/12/93 | 13:47 | 12 | 170 | 4 | 0.63 |
| 07/10/93 | 57.8 | 12 | 07/04/93 | 20:09 | 57.8 | 12 | 07/04/93 | 20:09 | 12 | 169 | 1 | 0.55 |
| 07/03/93 | _____ | _____ | _____ | _____ | _____ | _____ | _____ | _____ | _____ | _____ | 0 | 0.55 |
| 06/26/93 | 57.8 | 12 | 06/18/93 | 08:55 | 57.8 | 12 | 06/18/93 | 08:55 | 12 | 169 | 0 | 0.04 |
| 06/19/93 | 59.9 | 104 | 06/18/93 | 01:01 | 57.8 | 12 | 06/18/93 | 08:55 | 15 | 215 | 47 | 0.67 |
| 06/12/93 | 60.3 | 127 | 06/08/93 | 15:32 | 57.8 | 12 | 06/08/93 | 16:37 | 56 | 779 | 3 | 0.20 |
| 06/05/93 | _____ | _____ | _____ | _____ | _____ | _____ | _____ | _____ | _____ | _____ | 0 | 1.18 |
| 05/29/93 | 58.4 | 31 | 05/18/93 | 14:44 | 58.4 | 31 | 05/18/93 | 14:44 | 31 | 436 | 0 | 0.55 |
| 05/22/93 | 58.7 | 43 | 05/18/93 | 14:43 | 58.4 | 31 | 05/18/93 | 14:44 | 36 | 498 | 3 | 1.50 |
| 05/15/93 | _____ | _____ | _____ | _____ | _____ | _____ | _____ | _____ | _____ | _____ | 0 | 0.16 |
| 05/08/93 | _____ | _____ | _____ | _____ | _____ | _____ | _____ | _____ | _____ | _____ | 0 | 0.00 |
| 05/01/93 | _____ | _____ | _____ | _____ | _____ | _____ | _____ | _____ | _____ | _____ | 0 | 0.00 |
| 04/24/93 | _____ | _____ | _____ | _____ | _____ | _____ | _____ | _____ | _____ | _____ | 0 | 0.31 |
| 04/17/93 | 57.8 | 12 | 04/06/93 | 18:48 | 57.8 | 12 | 04/06/93 | 18:48 | 12 | 169 | 0 | 0.39 |
| 04/10/93 | 58.2 | 24 | 04/06/93 | 16:55 | 57.8 | 12 | 04/06/93 | 18:48 | 12 | 172 | 14 | 0.28 |
| 04/03/93 | 58.3 | 28 | 04/03/93 | 08:38 | 57.8 | 12 | 04/03/93 | 14:49 | 17 | 235 | 7 | 0.87 |
| TOTALS: | 61.8 | 180 | 09/18/93 | 16:31 | 57.8 | 12 | 04/03/93 | 14:49 | 21 | 4909 | 236 | 13.54 |

0.47
0.24
1.89
0.63
0.51
0.39
0.20
0.31
0.31
0.47
0.24
0.63
0.55
0.55
0.04
0.67
0.20
1.18
0.55
1.50
0.16
0.00
0.00
0.31
0.39
0.28
0.87
13.54

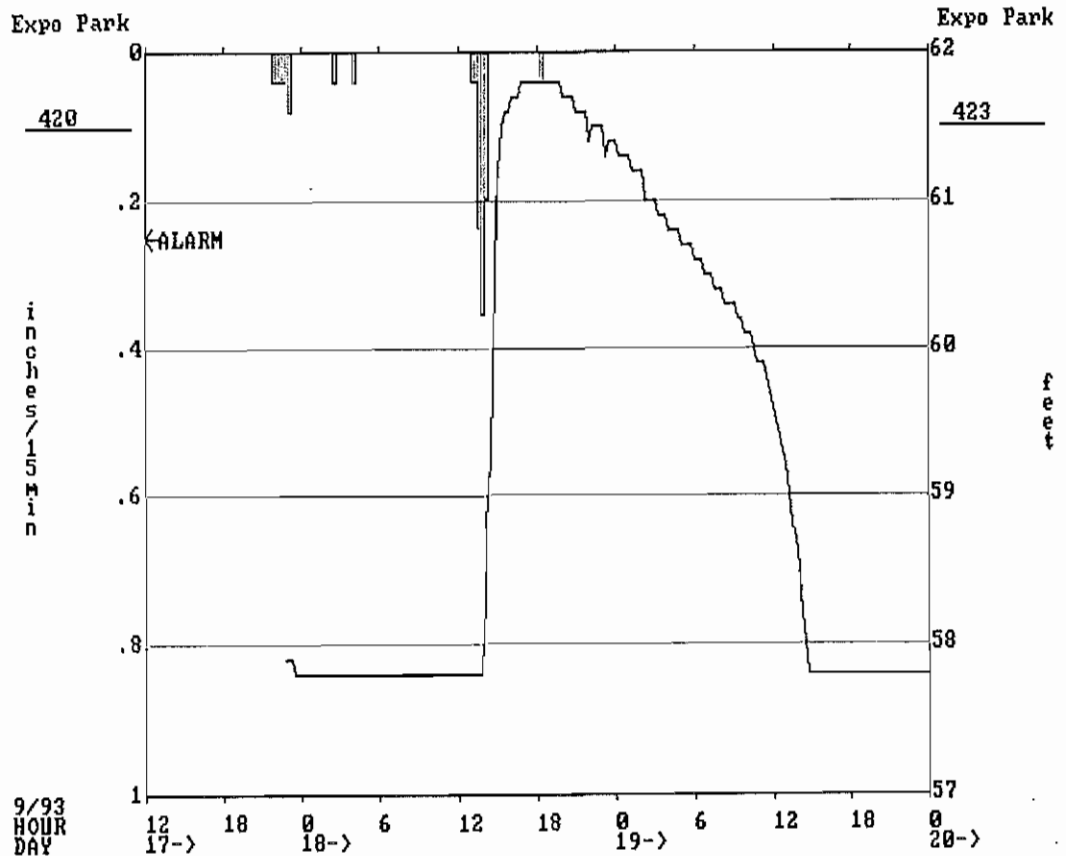
I

| SENSOR NUMBER | STATION NAME | SENSOR TYPE |
|---------------|--------------|----------------|
| 423 | Expo Park | Water Level PT |
| 420 | Expo Park | Precipitation |

CAVEAT: The data on this page does not represent an official record. The ALERT database contains a certain amount of erroneous data and therefore, the above summary should not be considered accurate without further verification (Ref: UDFCD Disclaimer Notice). Limited efforts have been made to identify erroneous data. If further documentation is desired, contact the Urban Drainage and Flood Control District at 455-6277.

UDFCD ALERT BASE STATION SIGNIFICANT EVENT RUNOFF STATISTICS

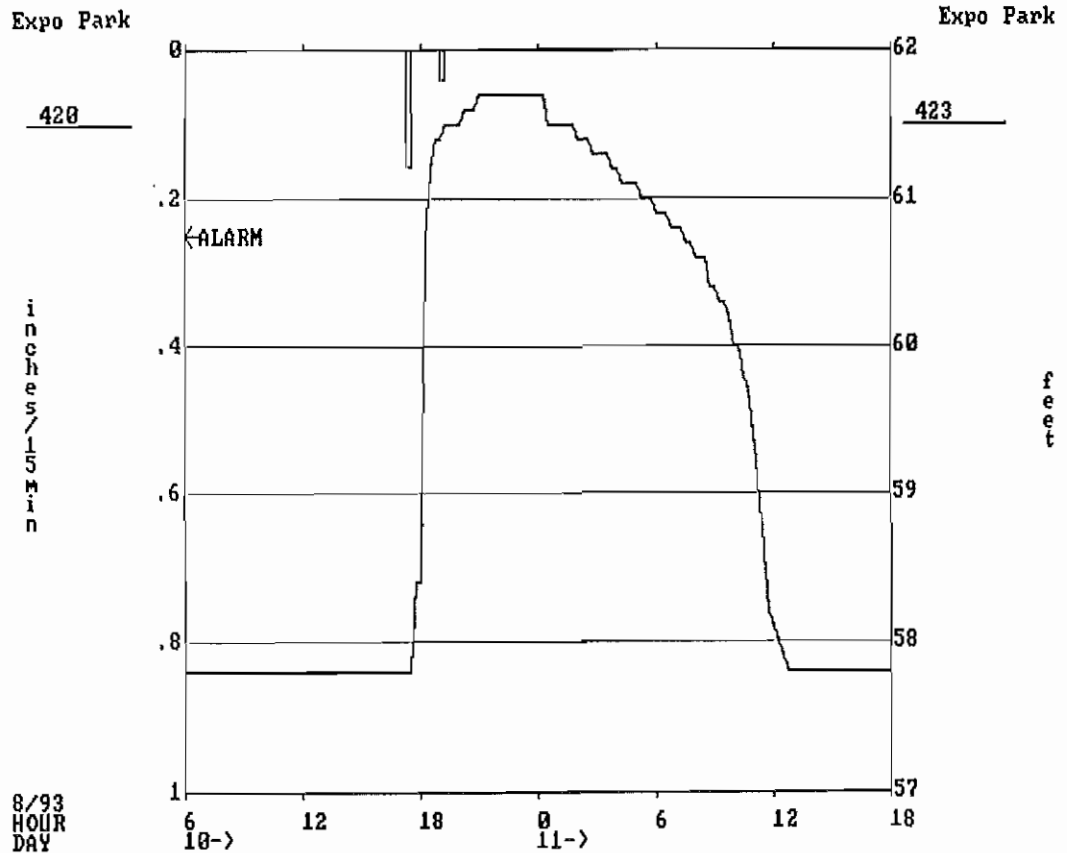
| DeviceID | 423 | 423 | 423 | 423 | 423 | 423 | 423 | 423 | 423 | 423 | 420 | 420 |
|----------|-------|-------|-------|-------|-------|-------|-------|-------|-------|-------|--------|--------|
| StatType | tmax | max | max | tmin | min | min | mean | dif | vols | cnt | rain | racm |
| DataType | level | level | rated | level | level | rated | rated | level | rated | level | precip | precip |
| Units | time | ft | cfs | time | ft | cfs | cfs | ft | AF | # | in | in |
| 09/20/93 | | | | | | | | | | | | |
| 0600 | 14:40 | 57.8 | 12 | 14:40 | 57.8 | 12 | 12 | 0.0 | 2 | 0 | 0.00 | 0.00 |
| 0400 | 14:40 | 57.8 | 12 | 14:40 | 57.8 | 12 | 12 | 0.0 | 2 | 0 | 0.00 | 0.00 |
| 0200 | 14:40 | 57.8 | 12 | 14:40 | 57.8 | 12 | 12 | 0.0 | 2 | 0 | 0.00 | 0.00 |
| 09/19/93 | | | | | | | | | | | | |
| 2400 | 14:40 | 57.8 | 12 | 14:40 | 57.8 | 12 | 12 | 0.0 | 2 | 0 | 0.00 | 0.00 |
| 2200 | 14:40 | 57.8 | 12 | 14:40 | 57.8 | 12 | 12 | 0.0 | 2 | 0 | 0.00 | 0.00 |
| 2000 | 14:40 | 57.8 | 12 | 14:40 | 57.8 | 12 | 12 | 0.0 | 2 | 0 | 0.00 | 0.00 |
| 1800 | 14:40 | 57.8 | 12 | 14:40 | 57.8 | 12 | 12 | 0.0 | 2 | 0 | 0.00 | 0.00 |
| 1600 | 14:03 | 58.4 | 31 | 14:40 | 57.8 | 12 | 16 | -0.7 | 3 | 6 | 0.00 | 0.00 |
| 1400 | 12:14 | 59.5 | 82 | 13:52 | 58.5 | 35 | 63 | -1.1 | 10 | 11 | 0.00 | 0.00 |
| 1200 | 10:18 | 60.0 | 110 | 11:59 | 59.6 | 88 | 104 | -0.5 | 17 | 5 | 0.00 | 0.00 |
| 1000 | 08:14 | 60.3 | 127 | 09:34 | 60.1 | 116 | 124 | -0.3 | 21 | 3 | 0.00 | 0.00 |
| 0800 | 06:32 | 60.5 | 139 | 07:23 | 60.4 | 133 | 138 | -0.2 | 23 | 2 | 0.00 | 0.00 |
| 0600 | 04:50 | 60.7 | 146 | 05:52 | 60.6 | 142 | 147 | -0.2 | 24 | 2 | 0.00 | 0.00 |
| 0400 | 02:13 | 61.0 | 156 | 03:55 | 60.8 | 149 | 155 | -0.4 | 26 | 3 | 0.00 | 0.00 |
| 0200 | 00:06 | 61.3 | 165 | 01:08 | 61.1 | 159 | 164 | -0.2 | 27 | 4 | 0.00 | 0.98 |
| 09/18/93 | | | | | | | | | | | | |
| 2400 | 22:09 | 61.5 | 171 | 23:04 | 61.3 | 165 | 169 | 0.0 | 28 | 3 | 0.00 | 0.98 |
| 2200 | 20:57 | 61.6 | 174 | 21:59 | 61.4 | 168 | 175 | -0.3 | 29 | 3 | 0.00 | 0.98 |
| 2000 | 19:55 | 61.7 | 177 | 19:47 | 61.6 | 174 | 180 | -0.1 | 30 | 2 | 0.04 | 0.98 |
| 1800 | 16:31 | 61.8 | 180 | 16:31 | 61.8 | 180 | 179 | 0.1 | 30 | 1 | 0.00 | 0.94 |
| 1600 | 15:54 | 61.7 | 177 | 14:01 | 58.5 | 35 | 132 | 3.4 | 22 | 17 | 0.20 | 0.94 |
| 1400 | 13:58 | 58.3 | 28 | 13:58 | 58.3 | 28 | 12 | 0.5 | 2 | 1 | 0.67 | 0.75 |
| 1200 | 23:20 | 57.8 | 12 | 23:20 | 57.8 | 12 | 12 | 0.0 | 2 | 0 | 0.00 | 0.08 |
| 1000 | 23:20 | 57.8 | 12 | 23:20 | 57.8 | 12 | 12 | 0.0 | 2 | 0 | 0.00 | 0.08 |
| 0800 | 23:20 | 57.8 | 12 | 23:20 | 57.8 | 12 | 12 | 0.0 | 2 | 0 | 0.00 | 0.08 |
| TOTALS: | 16:31 | 61.8 | 180 | 23:20 | 57.8 | 12 | 78 | | 311 | 63 | 0.91 | |



CAVEAT: The data on this page does not represent an official record. The ALERT database contains a certain amount of erroneous data and therefore, the above summary should not be considered accurate without further verification (Ref: UDFCD Disclaimer Notice). Limited efforts have been made to identify erroneous data. If further documentation is desired, contact the Urban Drainage and Flood Control District at 455-6277.

UDFCD ALERT BASE STATION SIGNIFICANT EVENT RUNOFF STATISTICS

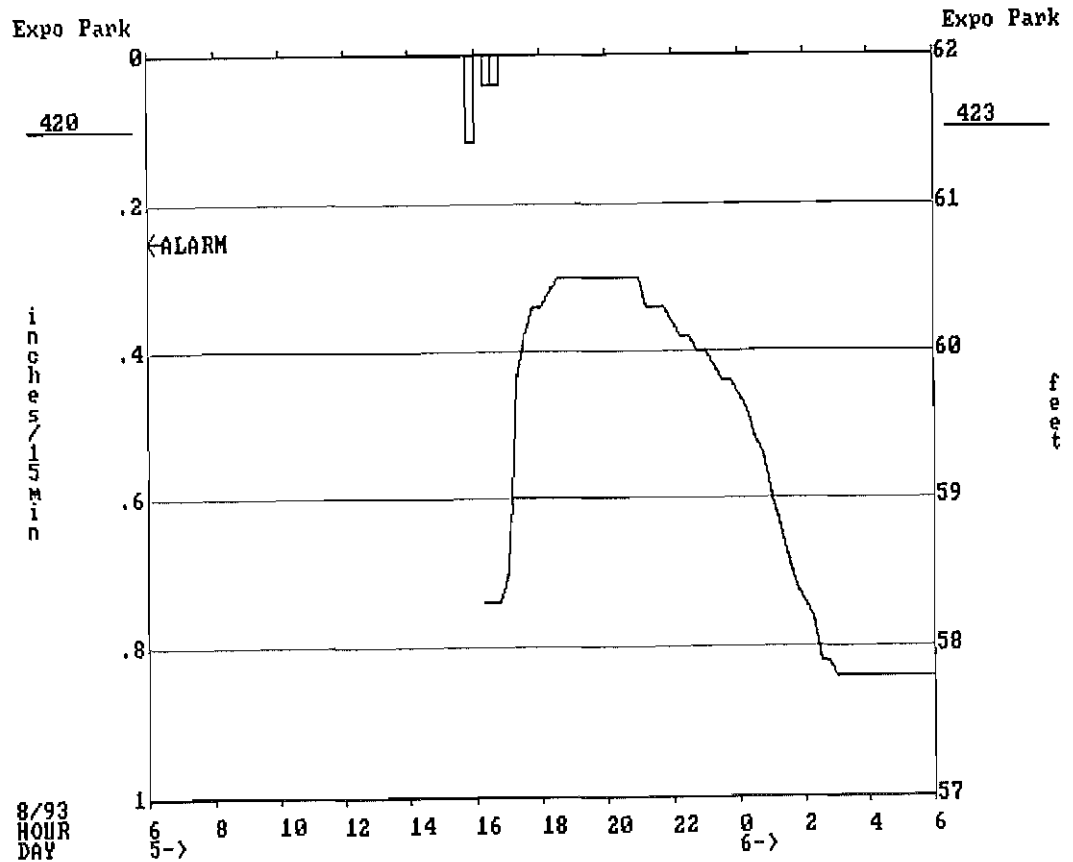
| DeviceID | 423 max level | 423 max rated cfs | 423 tmax level time | 423 min level ft | 423 min rated cfs | 423 tmin level time | 423 mean rated cfs | 423 dif level ft | 423 vols rated AF | 423 cnt level # | 420 rain precip in | 420 racm precip in |
|----------|---------------------|----------------------------|------------------------------|---------------------------|----------------------------|------------------------------|-----------------------------|---------------------------|----------------------------|--------------------------|-----------------------------|-----------------------------|
| 08/11/93 | | | | | | | | | | | | |
| 1200 | 59.2 | 66 | 11:05 | 58.1 | 21 | 11:56 | 43 | -1.2 | 4 | 10 | 0.00 | 0.00 |
| 1100 | 59.9 | 104 | 10:18 | 59.4 | 77 | 10:58 | 99 | -0.6 | 8 | 5 | 0.00 | 0.00 |
| 1000 | 60.3 | 127 | 09:12 | 60.0 | 110 | 09:59 | 125 | -0.4 | 10 | 4 | 0.00 | 0.00 |
| 0900 | 60.4 | 133 | 08:36 | 60.4 | 133 | 08:36 | 139 | -0.2 | 11 | 1 | 0.00 | 0.00 |
| 0800 | 60.7 | 146 | 07:19 | 60.6 | 142 | 07:52 | 146 | -0.2 | 12 | 2 | 0.00 | 0.00 |
| 0700 | 60.8 | 149 | 06:39 | 60.8 | 149 | 06:39 | 151 | -0.1 | 13 | 1 | 0.00 | 0.00 |
| 0600 | 61.0 | 156 | 05:04 | 60.9 | 153 | 05:52 | 156 | -0.2 | 13 | 2 | 0.00 | 0.00 |
| 0500 | 61.1 | 159 | 04:13 | 61.1 | 159 | 04:13 | 160 | -0.1 | 13 | 1 | 0.00 | 0.00 |
| 0400 | 61.2 | 162 | 03:30 | 61.2 | 162 | 03:30 | 164 | -0.1 | 14 | 1 | 0.00 | 0.00 |
| 0300 | 61.3 | 165 | 02:42 | 61.3 | 165 | 02:42 | 167 | -0.1 | 14 | 1 | 0.00 | 0.00 |
| 0200 | 61.4 | 168 | 01:48 | 61.4 | 168 | 01:48 | 170 | -0.1 | 14 | 1 | 0.00 | 0.00 |
| 0100 | 61.5 | 171 | 00:28 | 61.5 | 171 | 00:28 | 174 | -0.2 | 14 | 1 | 0.00 | 0.00 |
| 08/10/93 | | | | | | | | | | | | |
| 2400 | 61.7 | 177 | 20:53 | 61.7 | 177 | 20:53 | 177 | 0.0 | 15 | 0 | 0.00 | 0.00 |
| 2300 | 61.7 | 177 | 20:53 | 61.7 | 177 | 20:53 | 177 | 0.0 | 15 | 0 | 0.00 | 0.20 |
| 2200 | 61.7 | 177 | 20:53 | 61.7 | 177 | 20:53 | 177 | 0.0 | 15 | 0 | 0.00 | 0.20 |
| 2100 | 61.7 | 177 | 20:53 | 61.6 | 174 | 20:02 | 174 | 0.2 | 14 | 2 | 0.00 | 0.20 |
| 2000 | 61.5 | 171 | 19:07 | 61.5 | 171 | 19:07 | 171 | 0.1 | 14 | 1 | 0.04 | 0.20 |
| 1900 | 61.4 | 168 | 18:42 | 58.5 | 35 | 18:02 | 144 | 3.0 | 12 | 10 | 0.00 | 0.16 |
| 1800 | 58.4 | 31 | 17:44 | 57.8 | 12 | 17:33 | 18 | 0.6 | 2 | 3 | 0.16 | 0.16 |
| 1700 | 57.8 | 12 | 02:58 | 57.8 | 12 | 02:58 | 12 | 0.0 | 1 | 0 | 0.00 | 0.00 |
| 1600 | 57.8 | 12 | 02:58 | 57.8 | 12 | 02:58 | 12 | 0.0 | 1 | 0 | 0.00 | 0.00 |
| 1500 | 57.8 | 12 | 02:58 | 57.8 | 12 | 02:58 | 12 | 0.0 | 1 | 0 | 0.00 | 0.00 |
| 1400 | 57.8 | 12 | 02:58 | 57.8 | 12 | 02:58 | 12 | 0.0 | 1 | 0 | 0.00 | 0.00 |
| 1300 | 57.8 | 12 | 02:58 | 57.8 | 12 | 02:58 | 12 | 0.0 | 1 | 0 | 0.00 | 0.00 |
| TOTALS: | 61.7 | 177 | 20:53 | 57.8 | 12 | 02:58 | 116 | 0.4 | 231 | 46 | 0.20 | |



CAVEAT: The data on this page does not represent an official record. The ALERT database contains a certain amount of erroneous data and therefore, the above summary should not be considered accurate without further verification (Ref: UDFCD Disclaimer Notice). Limited efforts have been made to identify erroneous data. If further documentation is desired, contact the Urban Drainage and Flood Control District at 455-6277.

UDFCD ALERT BASE STATION SIGNIFICANT EVENT RUNOFF STATISTICS

| DeviceID | 423 | 423 | 423 | 423 | 423 | 423 | 423 | 423 | 423 | 423 | 420 | 420 |
|----------|-------|-------|-------|-------|-------|-------|-------|-------|-------|-------|--------|--------|
| StatType | max | max | tmax | min | min | tmin | mean | dif | vols | cnt | rain | racm |
| DataType | level | rated | level | level | rated | level | rated | level | rated | level | precip | precip |
| Units | ft | cfs | time | ft | cfs | time | cfs | ft | AF | # | in | in |
| 08/06/93 | | | | | | | | | | | | |
| 0300 | 57.8 | 12 | 02:58 | 57.8 | 12 | 02:58 | 15 | -0.1 | 1 | 1 | 0.00 | 0.00 |
| 0230 | 58.2 | 24 | 02:04 | 57.9 | 15 | 02:29 | 22 | -0.4 | 1 | 4 | 0.00 | 0.00 |
| 0200 | 58.5 | 35 | 01:31 | 58.3 | 28 | 01:46 | 31 | -0.3 | 1 | 3 | 0.00 | 0.00 |
| 0130 | 58.9 | 52 | 01:06 | 58.6 | 39 | 01:24 | 48 | -0.4 | 2 | 4 | 0.00 | 0.00 |
| 0100 | 59.3 | 72 | 00:44 | 59.0 | 56 | 00:58 | 72 | -0.4 | 3 | 4 | 0.00 | 0.00 |
| 0030 | 59.6 | 88 | 00:04 | 59.4 | 77 | 00:29 | 86 | -0.3 | 4 | 3 | 0.00 | 0.00 |
| 08/05/93 | | | | | | | | | | | | |
| 2400 | 59.7 | 93 | 23:46 | 59.7 | 93 | 23:46 | 96 | -0.1 | 4 | 1 | 0.00 | 0.00 |
| 2330 | 59.9 | 104 | 23:09 | 59.8 | 99 | 23:27 | 106 | -0.2 | 4 | 2 | 0.00 | 0.00 |
| 2300 | 60.0 | 110 | 22:40 | 60.0 | 110 | 22:40 | 112 | -0.1 | 5 | 1 | 0.00 | 0.00 |
| 2230 | 60.1 | 116 | 22:11 | 60.1 | 116 | 22:11 | 118 | -0.1 | 5 | 1 | 0.00 | 0.00 |
| 2200 | 60.2 | 122 | 21:49 | 60.2 | 122 | 21:49 | 125 | -0.1 | 5 | 1 | 0.00 | 0.00 |
| 2130 | 60.3 | 127 | 21:09 | 60.3 | 127 | 21:09 | 131 | -0.2 | 5 | 1 | 0.00 | 0.00 |
| 2100 | 60.5 | 139 | 18:18 | 60.5 | 139 | 18:18 | 139 | 0.0 | 6 | 0 | 0.00 | 0.20 |
| 2030 | 60.5 | 139 | 18:18 | 60.5 | 139 | 18:18 | 139 | 0.0 | 6 | 0 | 0.00 | 0.20 |
| 2000 | 60.5 | 139 | 18:18 | 60.5 | 139 | 18:18 | 139 | 0.0 | 6 | 0 | 0.00 | 0.20 |
| 1930 | 60.5 | 139 | 18:18 | 60.5 | 139 | 18:18 | 139 | 0.0 | 6 | 0 | 0.00 | 0.20 |
| 1900 | 60.5 | 139 | 18:18 | 60.5 | 139 | 18:18 | 139 | 0.0 | 6 | 0 | 0.00 | 0.20 |
| 1830 | 60.5 | 139 | 18:18 | 60.4 | 133 | 18:00 | 135 | 0.2 | 6 | 2 | 0.00 | 0.20 |
| 1800 | 60.3 | 127 | 17:41 | 60.2 | 122 | 17:34 | 124 | 0.2 | 5 | 2 | 0.00 | 0.20 |
| 1730 | 60.1 | 116 | 17:27 | 58.9 | 52 | 17:01 | 89 | 1.6 | 4 | 7 | 0.00 | 0.20 |
| 1700 | 58.5 | 35 | 16:58 | 58.4 | 31 | 16:50 | 29 | 0.2 | 1 | 2 | 0.04 | 0.20 |
| 1630 | 58.3 | 28 | 16:14 | 58.2 | 24 | 16:10 | 26 | 0.1 | 1 | 2 | 0.04 | 0.16 |
| 1600 | | | | | | | | | | 0 | 0.12 | 0.12 |
| 1530 | | | | | | | | | | 0 | 0.00 | 0.00 |
| TOTALS: | 60.5 | 139 | 18:18 | 57.8 | 12 | 02:58 | 94 | -0.4 | 85 | 41 | 0.20 | |



CAVEAT: The data on this page does not represent an official record. The ALERT database contains a certain amount of erroneous data and therefore, the above summary should not be considered accurate without further verification (Ref: UDFCD Disclaimer Notice). Limited efforts have been made to identify erroneous data. If further documentation is desired, contact the Urban Drainage and Flood Control District at 455-6277.

UDFCD ALERT BASE STATION 1993 WEEKLY RUNOFF STATISTICS

UDFCD ALERT Base Station & Weather Bulletin Board

Date Time
01/13/94 16:35:35

| DeviceID | 424 | 424 | 424 | 424 | 424 | 424 | 424 | 424 | 424 | 424 | 424 | 420 |
|--------------------|-------|-------|----------|-------|-------|-------|----------|-------|-------|-------|-------|--------|
| StatType | max | max | dmax | tmax | min | min | dmin | tmin | mean | vols | cnt | rain |
| DataType | level | rated | level | level | level | rated | level | level | rated | rated | level | precip |
| Units | ft | | date | time | ft | | date | time | | A | # | in |
| 7 days at 24:00:00 | | | | | | | | | | | | |
| 10/02/93 | 0.1 | _____ | 09/24/93 | 11:36 | 0.1 | _____ | 09/24/93 | 11:36 | _____ | _____ | 0 | 0.47 |
| 09/25/93 | 1.9 | _____ | 09/19/93 | 00:35 | 0.1 | _____ | 09/24/93 | 11:36 | _____ | _____ | 34 | 0.24 |
| 09/18/93 | 2.3 | _____ | 09/18/93 | 14:38 | 0.1 | _____ | 09/16/93 | 07:39 | _____ | _____ | 51 | 1.89 |
| 09/11/93 | 0.7 | _____ | 09/07/93 | 20:03 | 0.1 | _____ | 09/10/93 | 09:43 | _____ | _____ | 19 | 0.63 |
| 09/04/93 | 0.6 | _____ | 09/02/93 | 13:02 | 0.1 | _____ | 09/04/93 | 08:55 | _____ | _____ | 15 | 0.51 |
| 08/28/93 | 1.1 | _____ | 08/22/93 | 00:08 | 0.1 | _____ | 08/23/93 | 15:20 | _____ | _____ | 11 | 0.39 |
| 08/21/93 | 1.8 | _____ | 08/18/93 | 18:35 | 0.2 | _____ | 08/18/93 | 10:12 | _____ | _____ | 29 | 0.20 |
| 08/14/93 | 1.8 | _____ | 08/11/93 | 08:46 | 0.1 | _____ | 08/13/93 | 12:29 | _____ | _____ | 46 | 0.31 |
| 08/07/93 | 1.6 | _____ | 08/05/93 | 18:47 | 0.1 | _____ | 08/03/93 | 21:38 | _____ | _____ | 37 | 0.31 |
| 07/31/93 | 0.3 | _____ | 07/31/93 | 23:25 | 0.2 | _____ | 07/31/93 | 23:29 | _____ | _____ | 5 | 0.47 |
| 07/24/93 | 2.1 | _____ | 07/18/93 | 01:21 | 0.3 | _____ | 07/24/93 | 20:10 | _____ | _____ | 41 | 0.24 |
| 07/17/93 | 2.5 | _____ | 07/17/93 | 02:32 | 0.4 | _____ | 07/15/93 | 17:17 | _____ | _____ | 44 | 0.63 |
| 07/10/93 | 1.9 | _____ | 07/08/93 | 23:26 | 0.4 | _____ | 07/10/93 | 14:05 | _____ | _____ | 32 | 0.55 |
| 07/03/93 | 1.8 | _____ | 07/03/93 | 03:04 | 1.5 | _____ | 07/02/93 | 18:02 | _____ | _____ | 17 | 0.55 |
| 06/26/93 | 1.9 | _____ | 06/20/93 | 04:04 | 1.6 | _____ | 06/23/93 | 16:57 | _____ | _____ | 7 | 0.04 |
| 06/19/93 | 2.7 | _____ | 06/18/93 | 01:52 | 1.3 | _____ | 06/15/93 | 11:04 | _____ | _____ | 43 | 0.67 |
| 06/12/93 | 2.2 | _____ | 06/09/93 | 06:52 | 1.7 | _____ | 06/08/93 | 14:18 | _____ | _____ | 14 | 0.20 |
| 06/05/93 | 2.3 | _____ | 06/02/93 | 13:16 | 1.5 | _____ | 06/02/93 | 17:49 | _____ | _____ | 43 | 1.18 |
| 05/29/93 | 2.2 | _____ | 05/23/93 | 00:24 | 1.8 | _____ | 05/28/93 | 08:37 | _____ | _____ | 17 | 0.55 |
| 05/22/93 | 2.5 | _____ | 05/21/93 | 20:18 | 0.1 | _____ | 05/20/93 | 08:19 | _____ | _____ | 41 | 1.50 |
| 05/15/93 | 1.1 | _____ | 05/13/93 | 17:56 | 0.2 | _____ | 05/15/93 | 05:26 | _____ | _____ | 12 | 0.16 |
| 05/08/93 | 1.5 | _____ | 05/06/93 | 14:58 | 0.1 | _____ | 05/05/93 | 16:20 | _____ | _____ | 37 | 0.00 |
| 05/01/93 | 0.6 | _____ | 04/25/93 | 03:10 | 0.1 | _____ | 04/28/93 | 16:51 | _____ | _____ | 15 | 0.00 |
| 04/24/93 | 0.7 | _____ | 04/24/93 | 11:27 | 0.3 | _____ | 04/24/93 | 08:14 | _____ | _____ | 5 | 0.31 |
| 04/17/93 | 0.7 | _____ | 04/13/93 | 00:07 | 0.1 | _____ | 04/15/93 | 10:19 | _____ | _____ | 15 | 0.39 |
| 04/10/93 | 1.8 | _____ | 04/04/93 | 06:36 | 0.1 | _____ | 04/09/93 | 08:58 | _____ | _____ | 26 | 0.28 |
| 04/03/93 | 2.0 | _____ | 04/03/93 | 09:25 | 1.5 | _____ | 04/02/93 | 09:02 | _____ | _____ | 8 | 0.87 |
| TOTALS: | 2.7 | _____ | 06/18/93 | 01:52 | 0.1 | _____ | 04/09/93 | 08:58 | _____ | _____ | 664 | 13.54 |

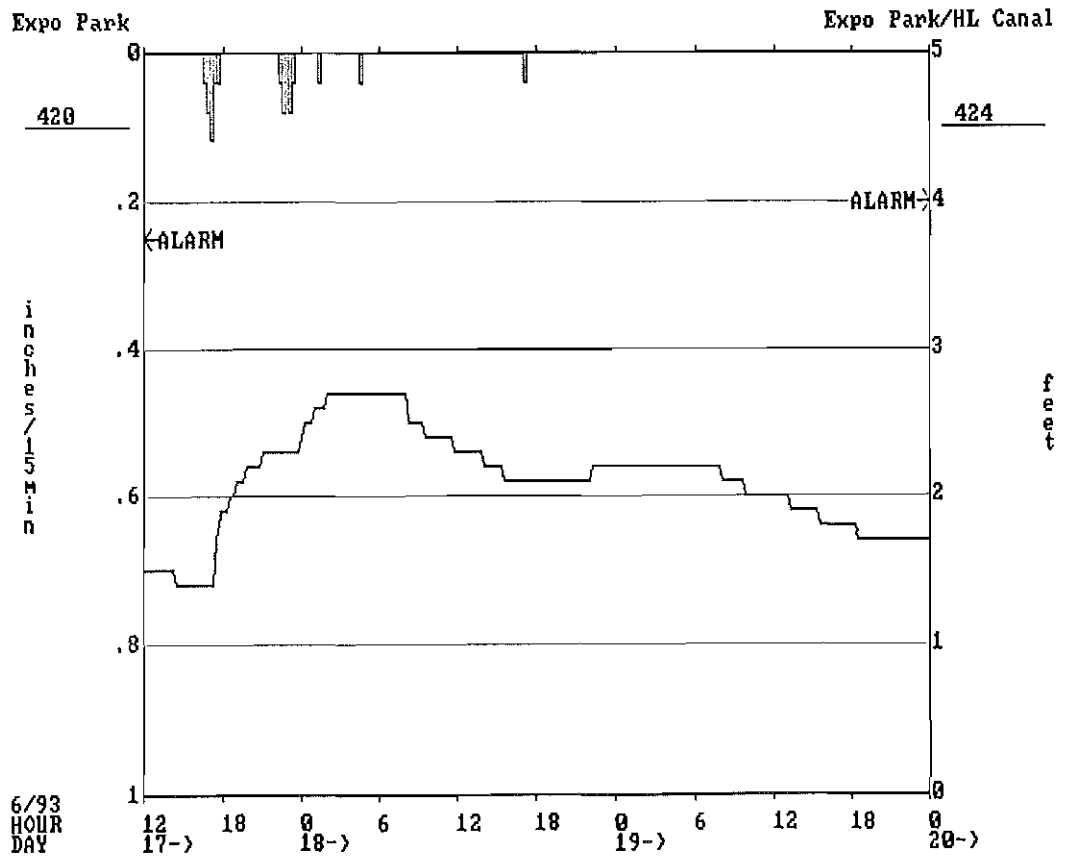
I

| SENSOR NUMBER | STATION NAME | SENSOR TYPE |
|---------------|--------------------|----------------|
| 424 | Expo Park/HL Canal | Water Level PT |
| 420 | Expo Park | Precipitation |

CAVEAT: The data on this page does not represent an official record. The ALERT database contains a certain amount of erroneous data and therefore, the above summary should not be considered accurate without further verification (Ref: UDFCD Disclaimer Notice). Limited efforts have been made to identify erroneous data. If further documentation is desired, contact the Urban Drainage and Flood Control District at 455-6277.

UDFCD ALERT BASE STATION SIGNIFICANT EVENT RUNOFF STATISTICS

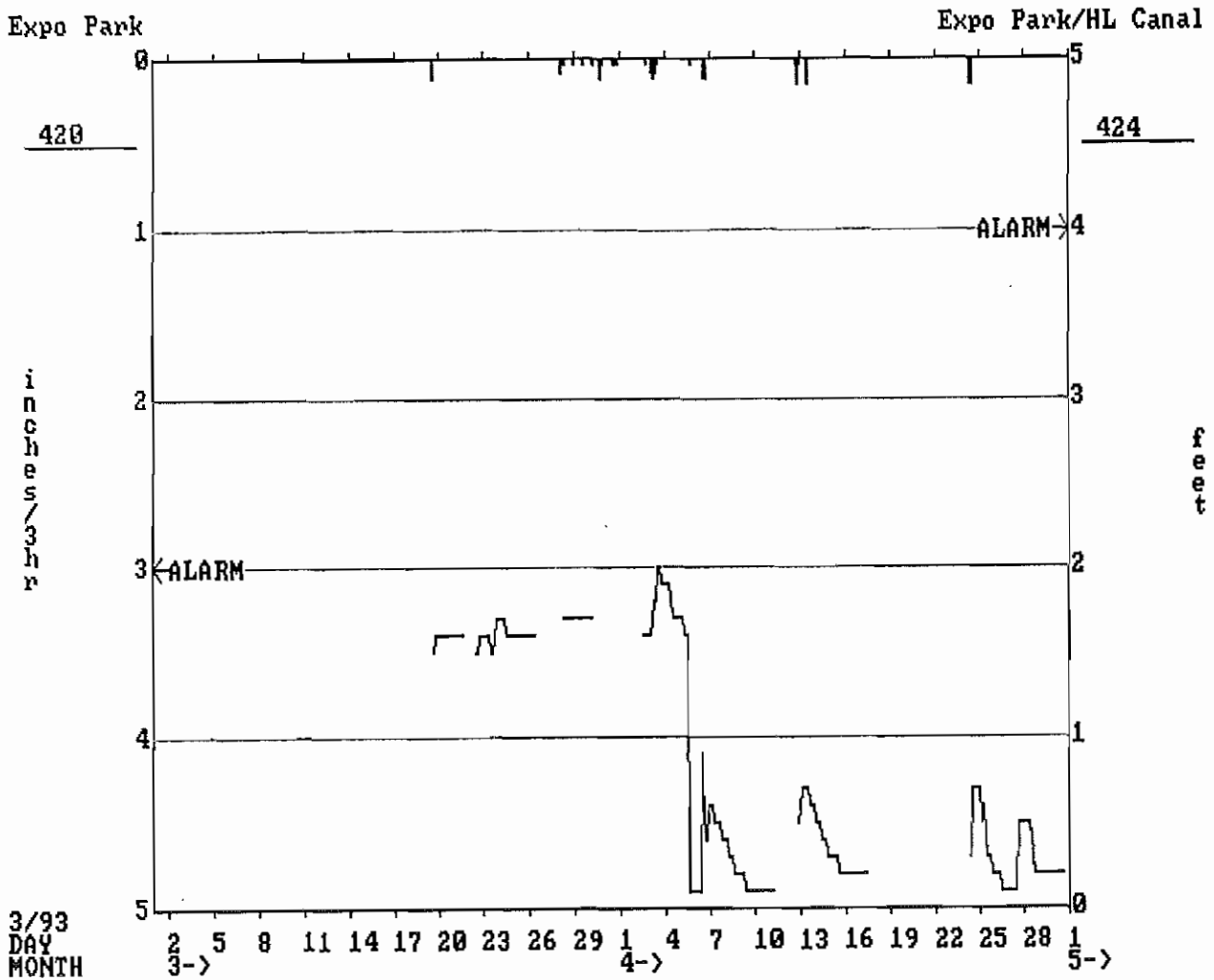
| DeviceID | 424 | 424 | 424 | 424 | 424 | 424 | 424 | 424 | 424 | 424 | 420 | 420 |
|----------|-------|-------|-------|-------|-------|-------|-------|-------|-------|-------|--------|--------|
| StatType | tmax | max | max | tmin | min | min | mean | dif | vols | cnt | rain | racm |
| DataType | level | level | rated | level | level | rated | rated | level | rated | level | precip | precip |
| Units | time | ft | | time | ft | | | ft | A | # | in | in |
| 06/19/93 | | | | | | | | | | | | |
| 1200 | 09:44 | 2.0 | _____ | 09:44 | 2.0 | _____ | _____ | 0.0 | _____ | 0 | 0.00 | 0.00 |
| 1000 | 09:44 | 2.0 | _____ | 09:44 | 2.0 | _____ | _____ | -0.1 | _____ | 1 | 0.00 | 0.00 |
| 0800 | 07:58 | 2.1 | _____ | 07:58 | 2.1 | _____ | _____ | -0.1 | _____ | 1 | 0.00 | 0.00 |
| 0600 | 22:12 | 2.2 | _____ | 22:12 | 2.2 | _____ | _____ | 0.0 | _____ | 0 | 0.00 | 0.00 |
| 0400 | 22:12 | 2.2 | _____ | 22:12 | 2.2 | _____ | _____ | 0.0 | _____ | 0 | 0.00 | 0.00 |
| 0200 | 22:12 | 2.2 | _____ | 22:12 | 2.2 | _____ | _____ | 0.0 | _____ | 0 | 0.00 | 0.67 |
| 06/18/93 | | | | | | | | | | | | |
| 2400 | 22:09 | 2.3 | _____ | 22:12 | 2.2 | _____ | _____ | 0.1 | _____ | 2 | 0.00 | 0.67 |
| 2200 | 15:24 | 2.1 | _____ | 15:24 | 2.1 | _____ | _____ | 0.0 | _____ | 0 | 0.00 | 0.67 |
| 2000 | 15:24 | 2.1 | _____ | 15:24 | 2.1 | _____ | _____ | 0.0 | _____ | 0 | 0.00 | 0.67 |
| 1800 | 15:24 | 2.1 | _____ | 15:24 | 2.1 | _____ | _____ | 0.0 | _____ | 0 | 0.04 | 0.67 |
| 1600 | 15:24 | 2.1 | _____ | 15:24 | 2.1 | _____ | _____ | -0.1 | _____ | 1 | 0.00 | 0.00 |
| 1400 | 13:46 | 2.2 | _____ | 13:46 | 2.2 | _____ | _____ | -0.1 | _____ | 1 | 0.00 | 0.63 |
| 1200 | 11:35 | 2.3 | _____ | 11:35 | 2.3 | _____ | _____ | -0.1 | _____ | 1 | 0.00 | 0.63 |
| 1000 | 08:11 | 2.5 | _____ | 09:17 | 2.4 | _____ | _____ | -0.3 | _____ | 2 | 0.00 | 0.63 |
| 0800 | 01:52 | 2.7 | _____ | 01:52 | 2.7 | _____ | _____ | 0.0 | _____ | 0 | 0.00 | 0.63 |
| 0600 | 01:52 | 2.7 | _____ | 01:52 | 2.7 | _____ | _____ | 0.0 | _____ | 0 | 0.04 | 0.63 |
| 0400 | 01:52 | 2.7 | _____ | 01:52 | 2.7 | _____ | _____ | 0.0 | _____ | 0 | 0.00 | 0.59 |
| 0200 | 01:52 | 2.7 | _____ | 00:07 | 2.5 | _____ | _____ | 0.3 | _____ | 3 | 0.04 | 0.59 |
| 06/17/93 | | | | | | | | | | | | |
| 2400 | 23:52 | 2.4 | _____ | 23:52 | 2.4 | _____ | _____ | 0.1 | _____ | 1 | 0.24 | 0.55 |
| 2200 | 20:57 | 2.3 | _____ | 20:57 | 2.3 | _____ | _____ | 0.1 | _____ | 1 | 0.00 | 0.31 |
| 2000 | 19:34 | 2.2 | _____ | 18:21 | 2.0 | _____ | _____ | 0.3 | _____ | 3 | 0.00 | 0.31 |
| 1800 | 17:44 | 1.9 | _____ | 17:15 | 1.6 | _____ | _____ | 0.5 | _____ | 4 | 0.31 | 0.31 |
| 1600 | 14:28 | 1.4 | _____ | 14:28 | 1.4 | _____ | _____ | -0.1 | _____ | 1 | 0.00 | 0.00 |
| 1400 | 09:00 | 1.5 | _____ | 09:00 | 1.5 | _____ | _____ | 0.0 | _____ | 0 | 0.00 | 0.00 |
| TOTALS: | 01:52 | 2.7 | _____ | 14:28 | 1.4 | _____ | _____ | | _____ | 22 | 0.67 | |



CAVEAT: The data on this page does not represent an official record. The ALERT database contains a certain amount of erroneous data and therefore, the above summary should not be considered accurate without further verification (Ref: UDFCD Disclaimer Notice). Limited efforts have been made to identify erroneous data. If further documentation is desired, contact the Urban Drainage and Flood Control District at 455-6277.

**UDFCD ALERT BASE STATION
SIGNIFICANT EVENT RUNOFF STATISTICS**

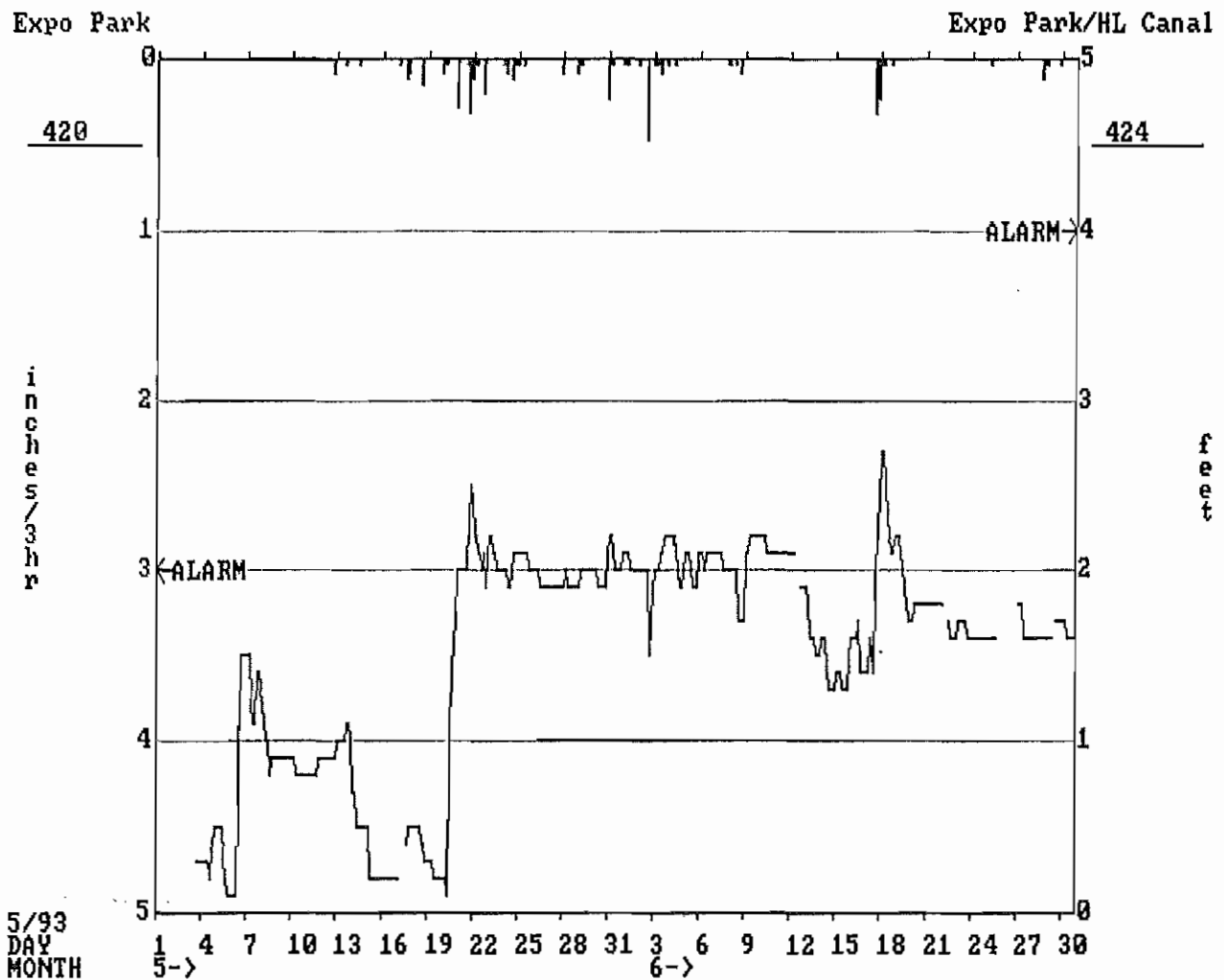
SEASONAL DATA PLOT



CAVEAT: The data on this page does not represent an official record. The ALERT database contains a certain amount of erroneous data and therefore, the above summary should not be considered accurate without further verification (Ref: UDFCD Disclaimer Notice). Limited efforts have been made to identify erroneous data. If further documentation is desired, contact the Urban Drainage and Flood Control District at 455-6277.

UDFCD ALERT BASE STATION
SIGNIFICANT EVENT RUNOFF STATISTICS

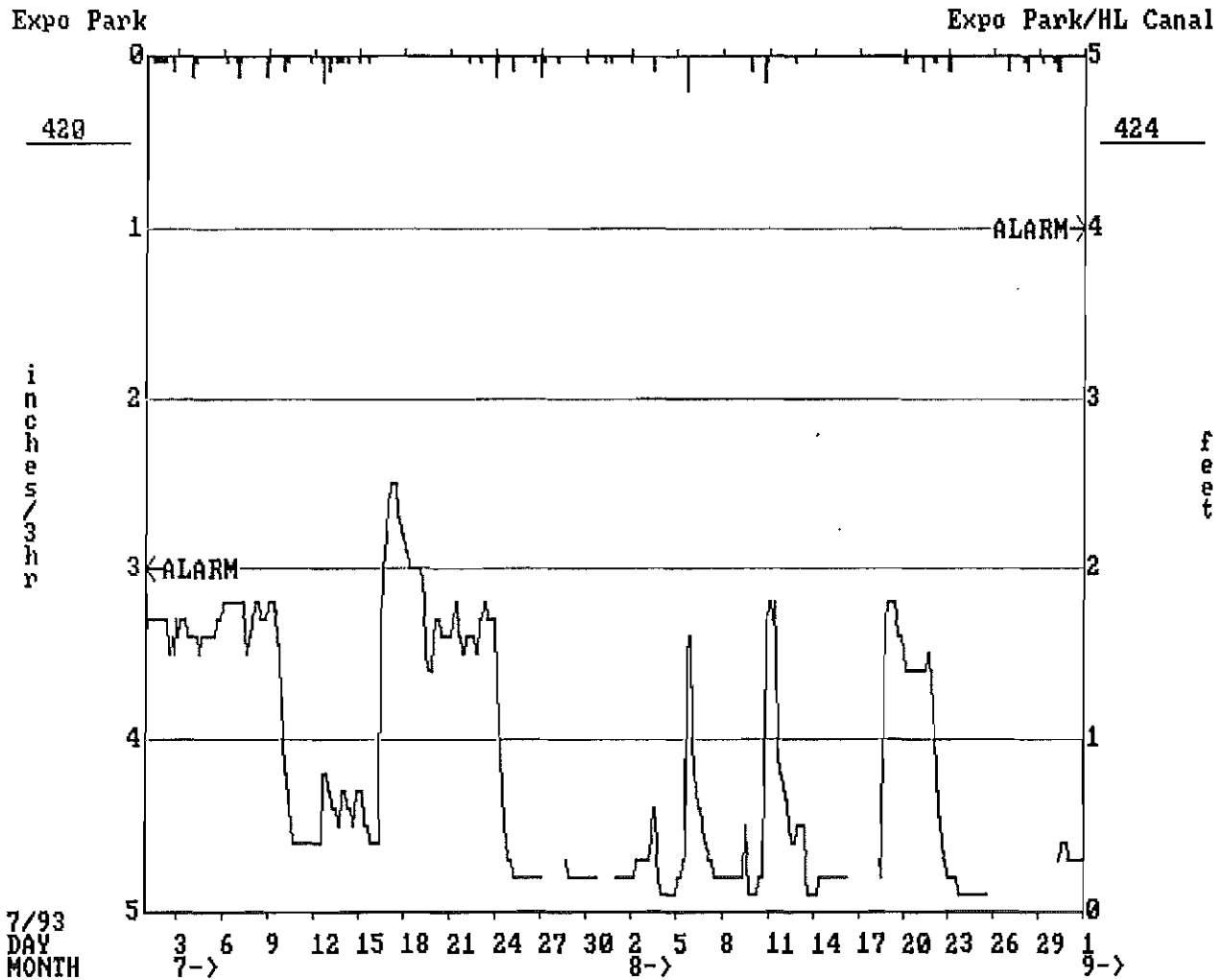
SEASONAL DATA PLOT



CAVEAT: The data on this page does not represent an official record. The ALERT database contains a certain amount of erroneous data and therefore, the above summary should not be considered accurate without further verification (Ref: UDFCD Disclaimer Notice). Limited efforts have been made to identify erroneous data. If further documentation is desired, contact the Urban Drainage and Flood Control District at 455-6277.

UDFCD ALERT BASE STATION
SIGNIFICANT EVENT RUNOFF STATISTICS

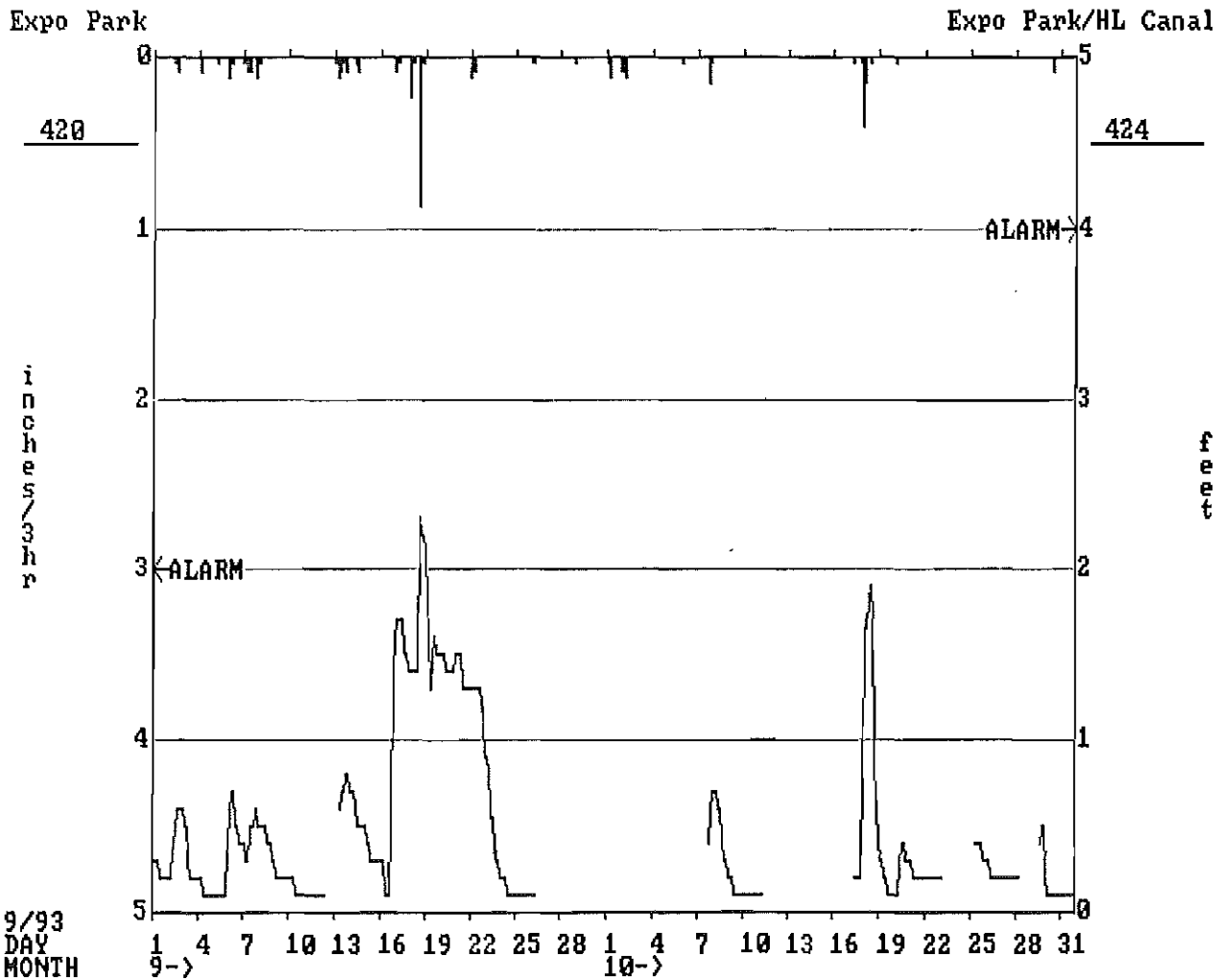
SEASONAL DATA PLOT



CAVEAT: The data on this page does not represent an official record. The ALERT database contains a certain amount of erroneous data and therefore, the above summary should not be considered accurate without further verification (Ref: UDFCD Disclaimer Notice). Limited efforts have been made to identify erroneous data. If further documentation is desired, contact the Urban Drainage and Flood Control District at 455-6277.

**UDFCD ALERT BASE STATION
SIGNIFICANT EVENT RUNOFF STATISTICS**

SEASONAL DATA PLOT



CAVEAT: The data on this page does not represent an official record. The ALERT database contains a certain amount of erroneous data and therefore, the above summary should not be considered accurate without further verification (Ref: UDFCD Disclaimer Notice). Limited efforts have been made to identify erroneous data. If further documentation is desired, contact the Urban Drainage and Flood Control District at 455-6277.

UDFCD ALERT BASE STATION 1993 WEEKLY RUNOFF STATISTICS

UDFCD ALERT Base Station & Weather Bulletin Board

Date Time
01/13/94 16:44:20

| DeviceID | 433 | 433 | 433 | 433 | 433 | 433 | 433 | 433 | 433 | 433 | 433 | 430 |
|--------------------|-------|-------|----------|-------|-------|-------|----------|-------|-------|-------|-------|--------|
| StatType | max | max | dmax | tmax | min | min | dmin | tmin | mean | vols | cnt | rain |
| DataType | level | rated | level | level | level | rated | level | level | rated | rated | level | precip |
| Units | ft | cfs | date | time | ft | cfs | date | time | cfs | AF | # | in |
| 7 days at 24:00:00 | | | | | | | | | | | | |
| 10/02/93 | | | | | | | | | | | 0 | 0.20 |
| 09/25/93 | 36.0 | 24 | 09/18/93 | 16:27 | 36.0 | 24 | 09/18/93 | 16:27 | 24 | 330 | 0 | 0.08 |
| 09/18/93 | 38.3 | 153 | 09/18/93 | 14:56 | 36.0 | 24 | 09/18/93 | 16:27 | 19 | 269 | 16 | 1.26 |
| 09/11/93 | 37.4 | 126 | 09/05/93 | 23:23 | 35.8 | 18 | 09/06/93 | 00:43 | 20 | 272 | 24 | 0.87 |
| 09/04/93 | | | | | | | | | | | 0 | 0.28 |
| 08/28/93 | | | | | | | | | | | 0 | 0.35 |
| 08/21/93 | 35.8 | 18 | 08/10/93 | 22:20 | 35.8 | 18 | 08/10/93 | 22:20 | 18 | 253 | 0 | 0.16 |
| 08/14/93 | 40.6 | 179 | 08/10/93 | 18:38 | 35.8 | 18 | 08/10/93 | 22:20 | 22 | 303 | 43 | 1.34 |
| 08/07/93 | 39.1 | 163 | 08/05/93 | 16:39 | 35.8 | 18 | 08/05/93 | 19:09 | 60 | 839 | 26 | 0.98 |
| 07/31/93 | | | | | | | | | | | 0 | 0.28 |
| 07/24/93 | | | | | | | | | | | 0 | 0.43 |
| 07/17/93 | | | | | | | | | | | 0 | 0.47 |
| 07/10/93 | | | | | | | | | | | 0 | 0.35 |
| 07/03/93 | | | | | | | | | | | 0 | 0.31 |
| 06/26/93 | 35.8 | 18 | 06/18/93 | 01:48 | 35.8 | 18 | 06/18/93 | 01:48 | 18 | 253 | 0 | 0.12 |
| 06/19/93 | 38.4 | 154 | 06/17/93 | 17:51 | 35.8 | 18 | 06/18/93 | 01:48 | 50 | 697 | 47 | 1.06 |
| 06/12/93 | | | | | | | | | | | 0 | 0.20 |
| 06/05/93 | | | | | | | | | | | 0 | 0.47 |
| 05/29/93 | 35.9 | 21 | 05/21/93 | 18:28 | 35.9 | 21 | 05/21/93 | 18:28 | 21 | 289 | 0 | 0.43 |
| 05/22/93 | 36.0 | 24 | 05/21/93 | 18:17 | 35.8 | 18 | 05/21/93 | 18:25 | 21 | 289 | 4 | 1.26 |
| 05/15/93 | | | | | | | | | | | 0 | 0.47 |
| 05/08/93 | | | | | | | | | | | 0 | 0.20 |
| 05/01/93 | | | | | | | | | | | 0 | 0.00 |
| 04/24/93 | | | | | | | | | | | 0 | 0.35 |
| 04/17/93 | | | | | | | | | | | 0 | 0.39 |
| 04/10/93 | | | | | | | | | | | 0 | 0.39 |
| 04/03/93 | | | | | | | | | | | 0 | 0.87 |
| TOTALS: | 40.6 | 179 | 08/10/93 | 18:38 | 35.8 | 18 | 05/21/93 | 18:25 | 27 | 3794 | 160 | 13.58 |

0.20
0.08
1.26
0.87
0.28
0.35
0.16
1.34
0.98
0.28
0.43
0.47
0.35
0.31
0.12
1.06
0.20
0.47
0.43
0.00
0.35
0.39
0.39
0.87
13.58

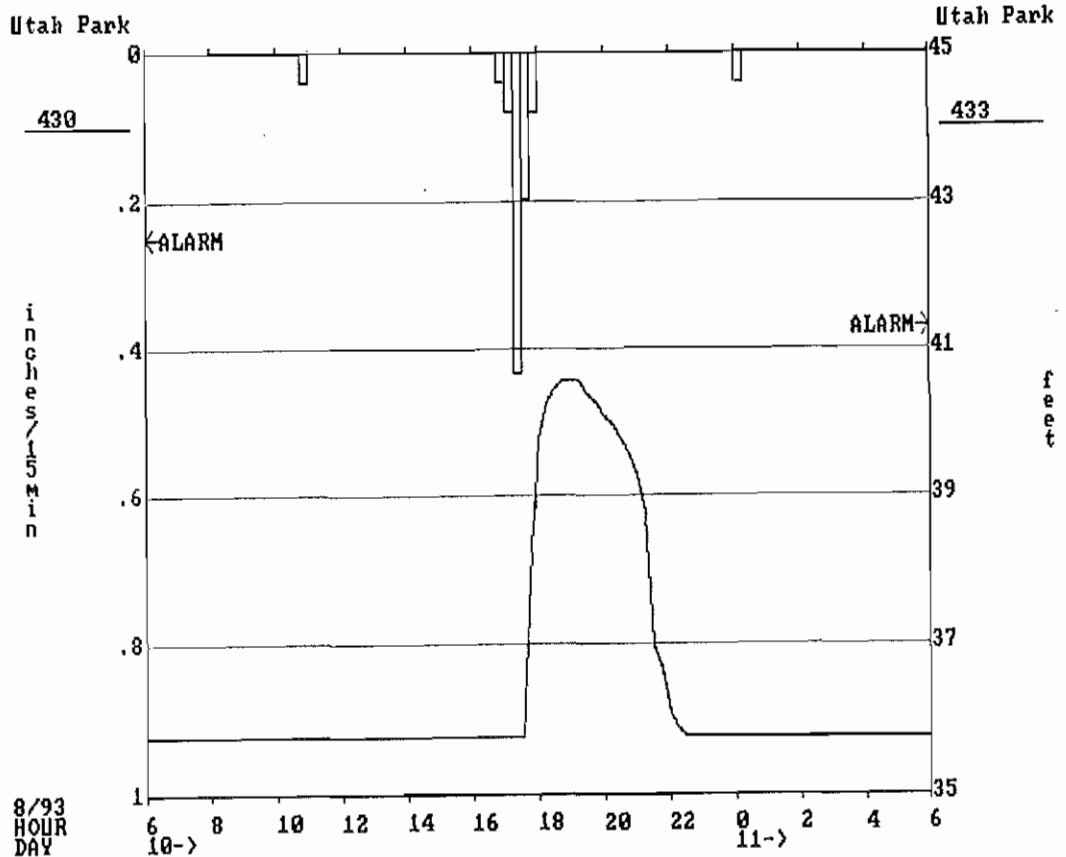
I

| SENSOR NUMBER | STATION NAME | SENSOR TYPE |
|---------------|--------------|----------------|
| 433 | Utah Park | Water Level PT |
| 430 | Utah Park | Precipitation |

CAVEAT: The data on this page does not represent an official record. The ALERT database contains a certain amount of erroneous data and therefore, the above summary should not be considered accurate without further verification (Ref: UDFCD Disclaimer Notice). Limited efforts have been made to identify erroneous data. If further documentation is desired, contact the Urban Drainage and Flood Control District at 455-6277.

UDFCD ALERT BASE STATION SIGNIFICANT EVENT RUNOFF STATISTICS

| DeviceID | 433 | 433 | 433 | 433 | 433 | 433 | 433 | 433 | 433 | 433 | 430 | 430 |
|----------|-------|-------|-------|-------|-------|-------|-------|-------|-------|-------|--------|--------|
| StatType | tmax | max | max | tmin | min | min | mean | dif | vols | cnt | rain | racm |
| DataType | Level | level | rated | level | level | rated | rated | level | rated | level | precip | precip |
| Units | time | ft | cfs | time | ft | cfs | cfs | ft | AF | # | in | in |
| 08/10/93 | | | | | | | | | | | | |
| 2400 | 22:20 | 35.8 | 18 | 22:20 | 35.8 | 18 | 18 | 0.0 | 1 | 0 | 0.00 | 0.83 |
| 2330 | 22:20 | 35.8 | 18 | 22:20 | 35.8 | 18 | 18 | 0.0 | 1 | 0 | 0.00 | 0.83 |
| 2300 | 22:20 | 35.8 | 18 | 22:20 | 35.8 | 18 | 18 | 0.0 | 1 | 0 | 0.00 | 0.83 |
| 2230 | 22:02 | 36.0 | 24 | 22:20 | 35.8 | 18 | 22 | -0.3 | 1 | 3 | 0.00 | 0.83 |
| 2200 | 21:33 | 37.1 | 93 | 21:58 | 36.1 | 31 | 75 | -0.9 | 3 | 7 | 0.00 | 0.83 |
| 2130 | 21:04 | 39.2 | 164 | 21:29 | 37.0 | 85 | 152 | -2.3 | 6 | 8 | 0.00 | 0.83 |
| 2100 | 20:34 | 39.7 | 169 | 20:56 | 39.3 | 165 | 168 | -0.5 | 7 | 5 | 0.00 | 0.83 |
| 2030 | 20:09 | 40.0 | 173 | 20:27 | 39.8 | 170 | 173 | -0.3 | 7 | 3 | 0.00 | 0.83 |
| 2000 | 19:40 | 40.3 | 176 | 19:58 | 40.1 | 174 | 176 | -0.3 | 7 | 3 | 0.00 | 0.83 |
| 1930 | 19:25 | 40.4 | 177 | 19:25 | 40.4 | 177 | 178 | -0.2 | 7 | 1 | 0.00 | 0.83 |
| 1900 | 18:38 | 40.6 | 179 | 18:38 | 40.6 | 179 | 178 | 0.1 | 7 | 1 | 0.00 | 0.83 |
| 1830 | 18:27 | 40.5 | 178 | 18:02 | 40.0 | 173 | 175 | 0.7 | 7 | 6 | 0.00 | 0.83 |
| 1800 | 17:58 | 39.8 | 170 | 17:40 | 36.5 | 74 | 101 | 4.0 | 4 | 6 | 0.28 | 0.83 |
| 1730 | 19:09 | 35.8 | 18 | 19:09 | 35.8 | 18 | 18 | 0.0 | 1 | 0 | 0.51 | 0.55 |
| 1700 | 19:09 | 35.8 | 18 | 19:09 | 35.8 | 18 | 18 | 0.0 | 1 | 0 | 0.04 | 0.04 |
| 1630 | 19:09 | 35.8 | 18 | 19:09 | 35.8 | 18 | 18 | 0.0 | 1 | 0 | 0.00 | 0.00 |
| 1600 | 19:09 | 35.8 | 18 | 19:09 | 35.8 | 18 | 18 | 0.0 | 1 | 0 | 0.00 | 0.00 |
| 1530 | 19:09 | 35.8 | 18 | 19:09 | 35.8 | 18 | 18 | 0.0 | 1 | 0 | 0.00 | 0.00 |
| 1500 | 19:09 | 35.8 | 18 | 19:09 | 35.8 | 18 | 18 | 0.0 | 1 | 0 | 0.00 | 0.00 |
| 1430 | 19:09 | 35.8 | 18 | 19:09 | 35.8 | 18 | 18 | 0.0 | 1 | 0 | 0.00 | 0.00 |
| 1400 | 19:09 | 35.8 | 18 | 19:09 | 35.8 | 18 | 18 | 0.0 | 1 | 0 | 0.00 | 0.00 |
| 1330 | 19:09 | 35.8 | 18 | 19:09 | 35.8 | 18 | 18 | 0.0 | 1 | 0 | 0.00 | 0.00 |
| 1300 | 19:09 | 35.8 | 18 | 19:09 | 35.8 | 18 | 18 | 0.0 | 1 | 0 | 0.00 | 0.04 |
| 1230 | 19:09 | 35.8 | 18 | 19:09 | 35.8 | 18 | 18 | 0.0 | 1 | 0 | 0.00 | 0.04 |
| TOTALS: | 18:38 | 40.6 | 179 | 19:09 | 35.8 | 18 | 69 | | 68 | 43 | 0.83 | |



CAVEAT: The data on this page does not represent an official record. The ALERT database contains a certain amount of erroneous data and therefore, the above summary should not be considered accurate without further verification (Ref: UDFCD Disclaimer Notice). Limited efforts have been made to identify erroneous data. If further documentation is desired, contact the Urban Drainage and Flood Control District at 455-6277.

UDFCD ALERT BASE STATION 1993 WEEKLY RUNOFF STATISTICS

UDFCD ALERT Base Station & Weather Bulletin Board

Date Time
11/04/93 09:19:00

| DeviceID | 503 | 503 | 503 | 503 | 503 | 503 | 503 | 503 | 503 | 503 | 503 | 500 | |
|--------------------|----------------|---------------|---------------------|------------------|----------------|---------------|---------------------|------------------|---------------|----------------|---------------|-----------------|------|
| StatType | max | max | dmax | tmax | min | min | dmin | tmin | mean | vols | cnt | rain | |
| DataType | level | rated | level | level | level | rated | level | level | rated | rated | level | precip | |
| Units | ft | cfs | date | time | ft | cfs | date | time | cfs | AF | # | in | |
| 7 days at 24:00:00 | | | | | | | | | | | | | |
| 10/02/93 | | | | | | | | | | | | 0 | 0.16 |
| 09/25/93 | 3.1 | 13 | 09/18/93 | 23:01 | 3.1 | 13 | 09/18/93 | 23:01 | 13 | 184 | 0 | 0.00 | |
| 09/18/93 | 7.4 | 253 | 09/18/93 | 15:14 | 2.4 | 10 | 09/18/93 | 13:25 | 15 | 210 | 57 | 1.38 | |
| 09/11/93 | 3.2 | 14 | 09/07/93 | 20:11 | 2.7 | 12 | 09/07/93 | 19:42 | 12 | 172 | 9 | 0.51 | |
| 09/04/93 | | | | | | | | | | | 0 | 0.24 | |
| 08/28/93 | | | | | | | | | | | 0 | 0.00 | |
| 08/21/93 | | | | | | | | | | | 0 | 0.08 | |
| 08/14/93 | 2.6 | 11 | 08/05/93 | 18:00 | 2.6 | 11 | 08/05/93 | 18:00 | 11 | 156 | 0 | 0.35 | |
| 08/07/93 | 4.4 | 17 | 08/05/93 | 16:40 | 2.6 | 11 | 08/05/93 | 18:00 | 11 | 157 | 15 | 0.31 | |
| 07/31/93 | | | | | | | | | | | 0 | 0.08 | |
| 07/24/93 | 2.4 | 10 | 07/12/93 | 13:56 | 2.4 | 10 | 07/12/93 | 13:56 | 10 | 145 | 0 | 0.16 | |
| 07/17/93 | 2.9 | 13 | 07/12/93 | 13:45 | 2.4 | 10 | 07/12/93 | 13:56 | 11 | 147 | 4 | 0.51 | |
| 07/10/93 | | | | | | | | | | | 0 | 0.08 | |
| 07/03/93 | | | | | | | | | | | 0 | 0.31 | |
| 06/26/93 | 3.3 | 14 | 06/18/93 | 01:43 | 3.3 | 14 | 06/18/93 | 01:43 | 14 | 191 | 0 | 0.12 | |
| 06/19/93 | 4.8 | 18 | 06/17/93 | 23:54 | 2.7 | 12 | 06/17/93 | 22:45 | 13 | 184 | 40 | 0.98 | |
| 06/12/93 | 2.8 | 12 | 06/03/93 | 04:17 | 2.8 | 12 | 06/03/93 | 04:17 | 12 | 168 | 0 | 0.04 | |
| 06/05/93 | 4.6 | 17 | 06/02/93 | 13:11 | 2.4 | 10 | 05/30/93 | 21:20 | 13 | 178 | 21 | 0.75 | |
| 05/29/93 | 3.0 | 13 | 05/24/93 | 15:01 | 2.7 | 12 | 05/24/93 | 14:54 | 13 | 177 | 2 | 0.28 | |
| 05/22/93 | 4.7 | 17 | 05/21/93 | 17:58 | 2.5 | 11 | 05/20/93 | 22:44 | 12 | 168 | 47 | 0.67 | |
| 05/15/93 | | | | | | | | | | | 0 | 0.08 | |
| 05/08/93 | | | | | | | | | | | 0 | 0.08 | |
| 05/01/93 | | | | | | | | | | | 0 | 0.04 | |
| 04/24/93 | 2.8 | 12 | 04/13/93 | 01:55 | 2.8 | 12 | 04/13/93 | 01:55 | 12 | 168 | 0 | 0.31 | |
| 04/17/93 | 3.0 | 13 | 04/12/93 | 20:31 | 2.4 | 10 | 04/12/93 | 21:58 | 12 | 169 | 9 | 0.12 | |
| 04/10/93 | 5.9 | 20 | 04/04/93 | 13:08 | 2.6 | 11 | 04/05/93 | 12:52 | 15 | 204 | 29 | 0.47 | |
| 04/03/93 | 5.9 | 20 | 04/02/93 | 11:48 | 4.9 | 18 | 04/03/93 | 00:55 | 19 | 257 | 99 | 0.83 | |
| TOTALS: | 7.4 | 253 | 09/18/93 | 15:14 | 2.4 | 10 | 04/12/93 | 21:58 | 13 | 3038 | 332 | 8.94 | |

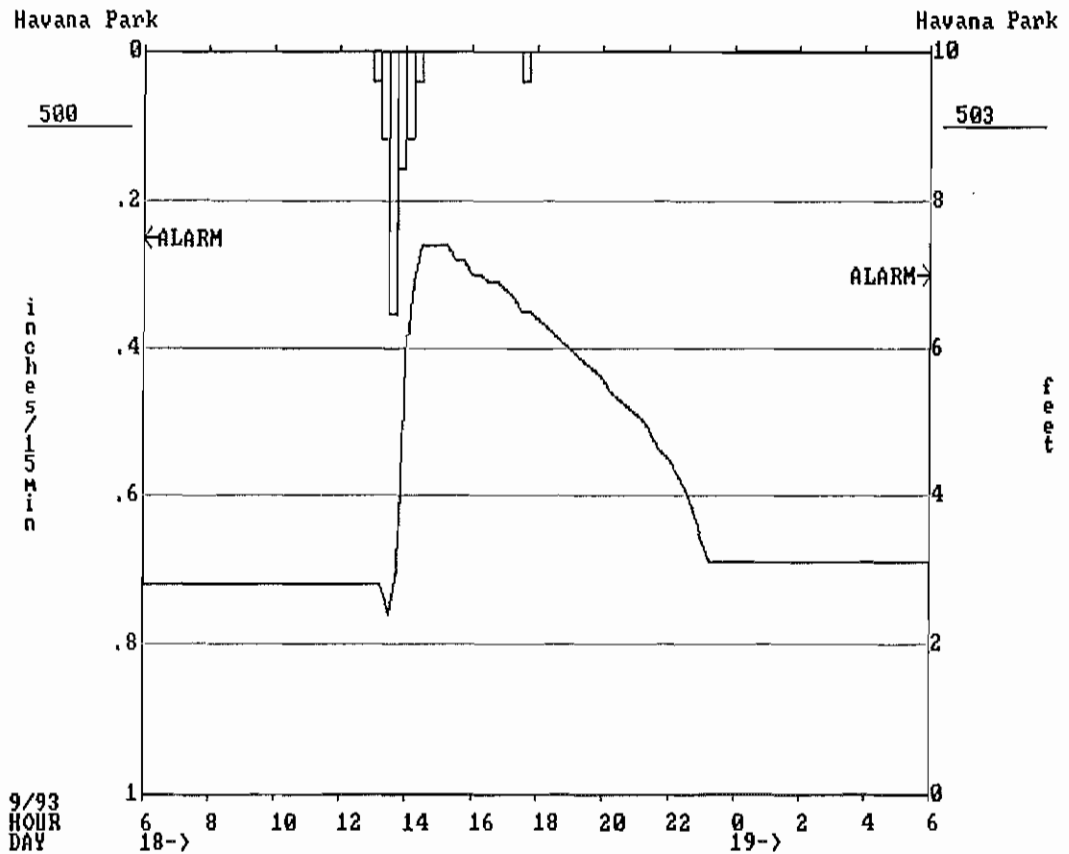
I

| SENSOR NUMBER | STATION NAME | SENSOR TYPE |
|---------------|--------------|----------------|
| 503 | Havana Park | Water Level PT |
| 500 | Havana Park | Precipitation |

CAVEAT: The data on this page does not represent an official record. The ALERT database contains a certain amount of erroneous data and therefore, the above summary should not be considered accurate without further verification (Ref: UDFCD Disclaimer Notice). Limited efforts have been made to identify erroneous data. If further documentation is desired, contact the Urban Drainage and Flood Control District at 455-6277.

UDFCD ALERT BASE STATION SIGNIFICANT EVENT RUNOFF STATISTICS

| DeviceID | 503 | 503 | 503 | 503 | 503 | 503 | 503 | 503 | 503 | 503 | 500 | 500 |
|----------|-------|-------|-------|-------|-------|-------|-------|-------|-------|-------|--------|--------|
| StatType | tmax | max | max | tmin | min | min | mean | dif | vols | cnt | rain | racm |
| DataType | Level | level | rated | level | level | rated | rated | level | rated | level | precip | precip |
| Units | time | ft | cfs | time | ft | cfs | cfs | ft | AF | # | in | in |
| 09/18/93 | | | | | | | | | | | | |
| 2400 | 23:01 | 3.1 | 13 | 23:01 | 3.1 | 13 | 13 | 0.0 | 1 | 0 | 0.00 | 0.00 |
| 2330 | 23:01 | 3.1 | 13 | 23:01 | 3.1 | 13 | 13 | -0.3 | 1 | 1 | 0.00 | 0.00 |
| 2300 | 22:31 | 4.0 | 16 | 22:57 | 3.4 | 14 | 15 | -0.7 | 1 | 5 | 0.00 | 0.00 |
| 2230 | 22:06 | 4.4 | 17 | 22:24 | 4.1 | 16 | 16 | -0.4 | 1 | 4 | 0.00 | 0.00 |
| 2200 | 21:37 | 4.7 | 17 | 21:59 | 4.5 | 17 | 17 | -0.3 | 1 | 3 | 0.00 | 0.00 |
| 2130 | 21:04 | 5.0 | 18 | 21:29 | 4.8 | 18 | 18 | -0.3 | 1 | 3 | 0.00 | 0.00 |
| 2100 | 20:38 | 5.2 | 18 | 20:53 | 5.1 | 18 | 18 | -0.2 | 1 | 2 | 0.00 | 0.00 |
| 2030 | 20:02 | 5.5 | 19 | 20:28 | 5.3 | 19 | 19 | -0.3 | 1 | 3 | 0.00 | 0.00 |
| 2000 | 19:37 | 5.7 | 19 | 19:48 | 5.6 | 19 | 19 | -0.2 | 1 | 2 | 0.00 | 0.87 |
| 1930 | 19:07 | 5.9 | 20 | 19:18 | 5.8 | 19 | 20 | -0.2 | 1 | 2 | 0.00 | 0.87 |
| 1900 | 18:38 | 6.1 | 20 | 18:49 | 6.0 | 20 | 20 | -0.2 | 1 | 2 | 0.00 | 0.87 |
| 1830 | 18:06 | 6.3 | 21 | 18:20 | 6.2 | 20 | 21 | -0.2 | 1 | 2 | 0.00 | 0.87 |
| 1800 | 17:47 | 6.4 | 21 | 17:47 | 6.4 | 21 | 21 | -0.1 | 1 | 1 | 0.04 | 0.87 |
| 1730 | 17:04 | 6.7 | 22 | 17:29 | 6.5 | 21 | 22 | -0.3 | 1 | 3 | 0.00 | 0.00 |
| 1700 | 16:46 | 6.8 | 22 | 16:46 | 6.8 | 22 | 37 | -0.1 | 2 | 1 | 0.00 | 0.00 |
| 1630 | 16:24 | 6.9 | 50 | 16:24 | 6.9 | 50 | 83 | -0.1 | 3 | 1 | 0.00 | 0.00 |
| 1600 | 15:47 | 7.1 | 131 | 15:58 | 7.0 | 91 | 154 | -0.2 | 6 | 2 | 0.00 | 0.83 |
| 1530 | 15:14 | 7.4 | 253 | 15:29 | 7.2 | 172 | 247 | -0.2 | 10 | 3 | 0.00 | 0.83 |
| 1500 | 14:23 | 7.4 | 253 | 14:23 | 7.4 | 253 | 253 | 0.0 | 10 | 0 | 0.00 | 0.83 |
| 1430 | 14:23 | 7.4 | 253 | 14:05 | 6.6 | 21 | 108 | 1.5 | 4 | 6 | 0.16 | 0.83 |
| 1400 | 13:58 | 5.9 | 20 | 13:32 | 2.9 | 13 | 14 | 1.3 | 1 | 5 | 0.51 | 0.67 |
| 1330 | 13:25 | 2.4 | 10 | 13:25 | 2.4 | 10 | 12 | -0.4 | 0 | 1 | 0.16 | 0.16 |
| 1300 | 22:55 | 2.8 | 12 | 22:55 | 2.8 | 12 | 12 | 0.0 | 1 | 0 | 0.00 | 0.00 |
| 1230 | 22:55 | 2.8 | 12 | 22:55 | 2.8 | 12 | 12 | 0.0 | 1 | 0 | 0.00 | 0.00 |
| TOTALS: | 14:23 | 7.4 | 253 | 13:25 | 2.4 | 10 | 49 | | 49 | 52 | 0.87 | |



CAVEAT: The data on this page does not represent an official record. The ALERT database contains a certain amount of erroneous data and therefore, the above summary should not be considered accurate without further verification (Ref: UDFCD Disclaimer Notice). Limited efforts have been made to identify erroneous data. If further documentation is desired, contact the Urban Drainage and Flood Control District at 455-6277.

UDFCD ALERT BASE STATION 1993 WEEKLY RUNOFF STATISTICS

UDFCD ALERT Base Station & Weather Bulletin Board

Date Time
01/14/94 16:54:24

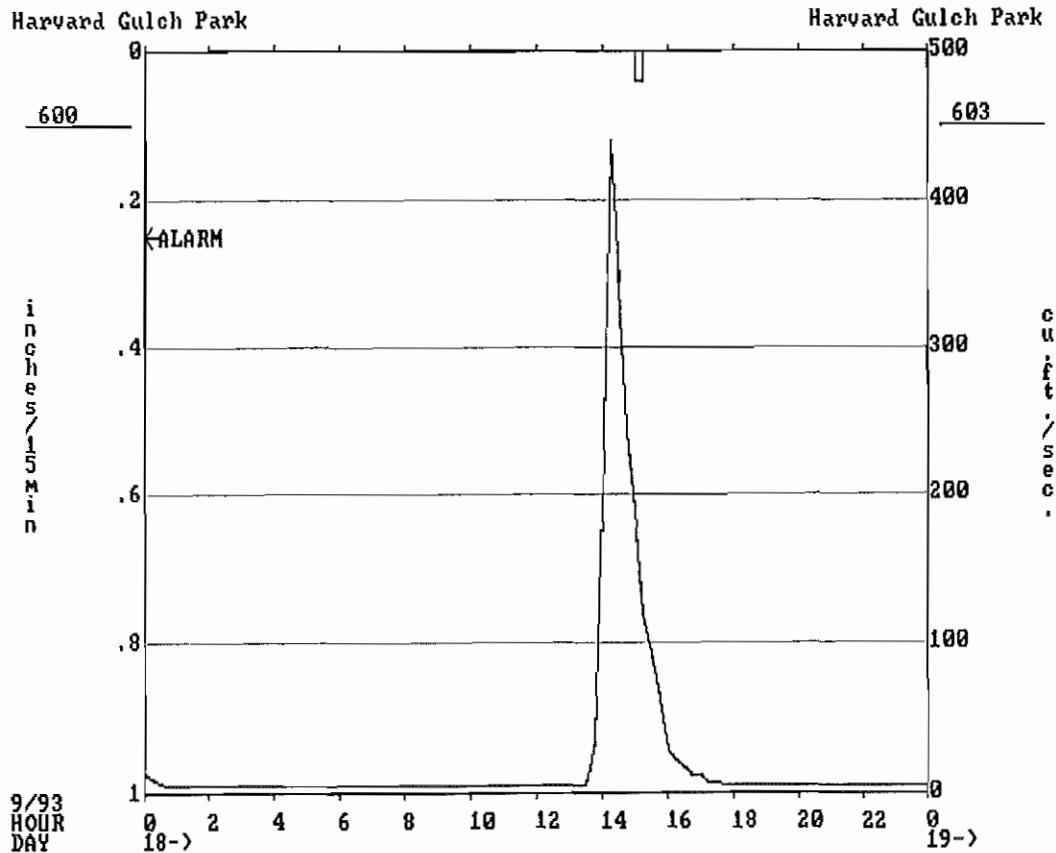
| DeviceID | 603 | 603 | 603 | 603 | 603 | 603 | 603 | 603 | 603 | 603 | 603 | 600 |
|--------------------|-------|-------|----------|-------|-------|-------|----------|-------|-------|-------|-------|--------|
| StatType | max | max | dmax | tmax | min | min | dmin | tmin | mean | vols | cnt | rain |
| DataType | level | rated | level | level | level | rated | level | level | rated | rated | level | precip |
| Units | ft | cfs | date | time | ft | cfs | date | time | cfs | AF | # | in |
| 7 days at 24:00:00 | | | | | | | | | | | | |
| 10/02/93 | | | | | | | | | | | 0 | 0.04 |
| 09/25/93 | 19.0 | 5 | 09/18/93 | 17:40 | 19.0 | 5 | 09/18/93 | 17:40 | 5 | 65 | 0 | 0.00 |
| 09/18/93 | 23.5 | 440 | 09/18/93 | 14:06 | 19.0 | 5 | 09/18/93 | 17:40 | 9 | 132 | 99 | 0.39 |
| 09/11/93 | 21.7 | 89 | 09/07/93 | 20:00 | 19.0 | 5 | 09/07/93 | 11:45 | 7 | 102 | 42 | 0.12 |
| 09/04/93 | 19.7 | 21 | 09/02/93 | 13:28 | 19.0 | 5 | 08/30/93 | 09:22 | 7 | 91 | 17 | 0.16 |
| 08/28/93 | 19.1 | 7 | 08/18/93 | 08:30 | 19.1 | 7 | 08/18/93 | 08:30 | 7 | 97 | 0 | 0.00 |
| 08/21/93 | 19.1 | 7 | 08/18/93 | 08:30 | 19.1 | 7 | 08/18/93 | 08:30 | 6 | 82 | 1 | 0.12 |
| 08/14/93 | 19.4 | 14 | 08/10/93 | 01:45 | 19.0 | 5 | 08/11/93 | 01:29 | 5 | 65 | 7 | 0.43 |
| 08/07/93 | 21.7 | 89 | 08/05/93 | 16:31 | 19.0 | 5 | 08/05/93 | 18:39 | 10 | 139 | 27 | 0.20 |
| 07/31/93 | 19.1 | 7 | 07/20/93 | 20:23 | 19.1 | 7 | 07/20/93 | 20:23 | 7 | 97 | 0 | 0.00 |
| 07/24/93 | 20.7 | 53 | 07/20/93 | 18:30 | 19.1 | 7 | 07/20/93 | 20:23 | 7 | 100 | 16 | 0.08 |
| 07/17/93 | 22.1 | 118 | 07/12/93 | 13:20 | 19.0 | 5 | 07/12/93 | 15:38 | 9 | 126 | 39 | 0.87 |
| 07/10/93 | | | | | | | | | | | 0 | 0.08 |
| 07/03/93 | | | | | | | | | | | 0 | 0.00 |
| 06/26/93 | 19.1 | 7 | 06/18/93 | 18:42 | 19.1 | 7 | 06/18/93 | 18:42 | 7 | 97 | 0 | 0.00 |
| 06/19/93 | 22.1 | 118 | 06/17/93 | 23:24 | 19.0 | 5 | 06/18/93 | 06:37 | 14 | 188 | 72 | 1.10 |
| 06/12/93 | 19.1 | 7 | 06/03/93 | 12:13 | 19.1 | 7 | 06/03/93 | 12:13 | 7 | 97 | 0 | 0.00 |
| 06/05/93 | 21.8 | 93 | 06/03/93 | 10:17 | 19.0 | 5 | 06/03/93 | 04:49 | 7 | 96 | 36 | 0.55 |
| 05/29/93 | 19.3 | 12 | 05/24/93 | 15:11 | 19.2 | 9 | 05/24/93 | 15:07 | 10 | 139 | 2 | 0.16 |
| 05/22/93 | 21.4 | 78 | 05/22/93 | 15:54 | 19.0 | 5 | 05/22/93 | 17:33 | 6 | 87 | 33 | 0.79 |
| 05/15/93 | | | | | | | | | | | 0 | 0.08 |
| 05/08/93 | | | | | | | | | | | 0 | 0.04 |
| 05/01/93 | 19.0 | 5 | 04/24/93 | 12:53 | 19.0 | 5 | 04/24/93 | 12:53 | 5 | 65 | 0 | 0.00 |
| 04/24/93 | 20.9 | 60 | 04/24/93 | 10:50 | 19.0 | 5 | 04/24/93 | 12:53 | 7 | 102 | 28 | 0.24 |
| 04/17/93 | 21.5 | 82 | 04/12/93 | 21:37 | 19.0 | 5 | 04/13/93 | 01:04 | 7 | 102 | 56 | 0.67 |
| 04/10/93 | 20.1 | 32 | 04/06/93 | 18:10 | 19.0 | 5 | 04/06/93 | 20:25 | 5 | 68 | 16 | 0.31 |
| 04/03/93 | 20.3 | 39 | 04/03/93 | 05:42 | 19.0 | 5 | 04/03/93 | 07:46 | 5 | 70 | 24 | 0.59 |
| TOTALS: | 23.5 | 440 | 09/18/93 | 14:06 | 19.0 | 5 | 04/03/93 | 07:46 | 7 | 2208 | 515 | 7.01 |

| SENSOR NUMBER | STATION NAME | SENSOR TYPE |
|---------------|--------------------|----------------|
| 603 | Harvard Gulch Park | Water Level PT |
| 600 | Harvard Gulch Park | Precipitation |

CAVEAT: The data on this page does not represent an official record. The ALERT database contains a certain amount of erroneous data and therefore, the above summary should not be considered accurate without further verification (Ref: UDFCD Disclaimer Notice). Limited efforts have been made to identify erroneous data. If further documentation is desired, contact the Urban Drainage and Flood Control District at 455-6277.

UDFCD ALERT BASE STATION SIGNIFICANT EVENT RUNOFF STATISTICS

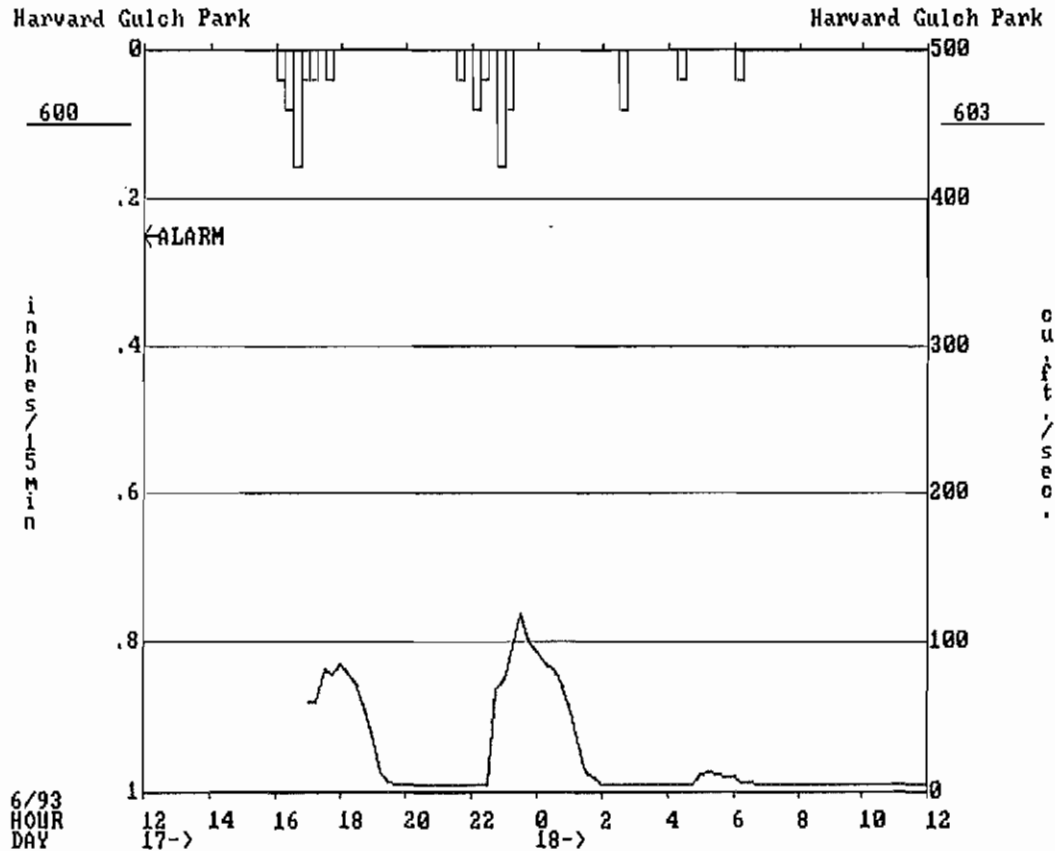
| DeviceID | 603 | 603 | 603 | 603 | 603 | 603 | 603 | 603 | 603 | 603 | 600 | 600 |
|----------|-------|-------|-------|-------|-------|-------|-------|-------|-------|-------|--------|--------|
| StatType | tmax | max | max | tmin | min | min | mean | dif | vols | cnt | rain | racm |
| DataType | level | level | rated | level | level | rated | rated | level | rated | level | precip | precip |
| Units | time | ft | cfs | time | ft | cfs | cfs | ft | AF | # | in | in |
| 09/18/93 | | | | | | | | | | | | |
| 2400 | 17:40 | 19.0 | 5 | 17:40 | 19.0 | 5 | 5 | 0.0 | 0 | 0 | 0.00 | 0.00 |
| 2330 | 17:40 | 19.0 | 5 | 17:40 | 19.0 | 5 | 5 | 0.0 | 0 | 0 | 0.00 | 0.00 |
| 2300 | 17:40 | 19.0 | 5 | 17:40 | 19.0 | 5 | 5 | 0.0 | 0 | 0 | 0.00 | 0.00 |
| 2230 | 17:40 | 19.0 | 5 | 17:40 | 19.0 | 5 | 5 | 0.0 | 0 | 0 | 0.00 | 0.00 |
| 2200 | 17:40 | 19.0 | 5 | 17:40 | 19.0 | 5 | 5 | 0.0 | 0 | 0 | 0.00 | 0.00 |
| 2130 | 17:40 | 19.0 | 5 | 17:40 | 19.0 | 5 | 5 | 0.0 | 0 | 0 | 0.00 | 0.00 |
| 2100 | 17:40 | 19.0 | 5 | 17:40 | 19.0 | 5 | 5 | 0.0 | 0 | 0 | 0.00 | 0.00 |
| 2030 | 17:40 | 19.0 | 5 | 17:40 | 19.0 | 5 | 5 | 0.0 | 0 | 0 | 0.00 | 0.00 |
| 2000 | 17:40 | 19.0 | 5 | 17:40 | 19.0 | 5 | 5 | 0.0 | 0 | 0 | 0.00 | 0.00 |
| 1930 | 17:40 | 19.0 | 5 | 17:40 | 19.0 | 5 | 5 | 0.0 | 0 | 0 | 0.00 | 0.00 |
| 1900 | 17:40 | 19.0 | 5 | 17:40 | 19.0 | 5 | 5 | 0.0 | 0 | 0 | 0.00 | 0.00 |
| 1830 | 17:40 | 19.0 | 5 | 17:40 | 19.0 | 5 | 5 | 0.0 | 0 | 0 | 0.00 | 0.00 |
| 1800 | 17:40 | 19.0 | 5 | 17:40 | 19.0 | 5 | 6 | -0.1 | 0 | 1 | 0.00 | 0.00 |
| 1730 | 17:00 | 19.2 | 9 | 17:08 | 19.1 | 7 | 8 | -0.2 | 0 | 2 | 0.00 | 0.00 |
| 1700 | 16:35 | 19.4 | 14 | 16:42 | 19.3 | 12 | 13 | -0.2 | 1 | 2 | 0.00 | 0.04 |
| 1630 | 16:02 | 19.9 | 26 | 16:28 | 19.5 | 16 | 22 | -0.5 | 1 | 5 | 0.00 | 0.04 |
| 1600 | 15:33 | 21.6 | 86 | 15:58 | 20.0 | 28 | 64 | -1.8 | 3 | 8 | 0.00 | 0.04 |
| 1530 | 15:04 | 22.2 | 136 | 15:26 | 21.8 | 93 | 123 | -0.7 | 5 | 5 | 0.04 | 0.04 |
| 1500 | 14:35 | 23.0 | 280 | 14:49 | 22.5 | 190 | 247 | -0.7 | 10 | 5 | 0.00 | 0.00 |
| 1430 | 14:06 | 23.5 | 440 | 14:27 | 23.2 | 344 | 398 | 0.7 | 16 | 4 | 0.00 | 0.00 |
| 1400 | 13:58 | 22.5 | 190 | 13:40 | 19.5 | 16 | 43 | 3.5 | 2 | 6 | 0.00 | 0.00 |
| 1330 | 00:44 | 19.0 | 5 | 00:44 | 19.0 | 5 | 5 | 0.0 | 0 | 0 | 0.00 | 0.00 |
| 1300 | 00:44 | 19.0 | 5 | 00:44 | 19.0 | 5 | 5 | 0.0 | 0 | 0 | 0.00 | 0.00 |
| 1230 | 00:44 | 19.0 | 5 | 00:44 | 19.0 | 5 | 5 | 0.0 | 0 | 0 | 0.00 | 0.00 |
| TOTALS: | 14:06 | 23.5 | 440 | 00:44 | 19.0 | 5 | 41 | | 41 | 38 | 0.04 | |



CAVEAT: The data on this page does not represent an official record. The ALERT database contains a certain amount of erroneous data and therefore, the above summary should not be considered accurate without further verification (Ref: UDFCD Disclaimer Notice). Limited efforts have been made to identify erroneous data. If further documentation is desired, contact the Urban Drainage and Flood Control District at 455-6277.

UDFCD ALERT BASE STATION SIGNIFICANT EVENT RUNOFF STATISTICS

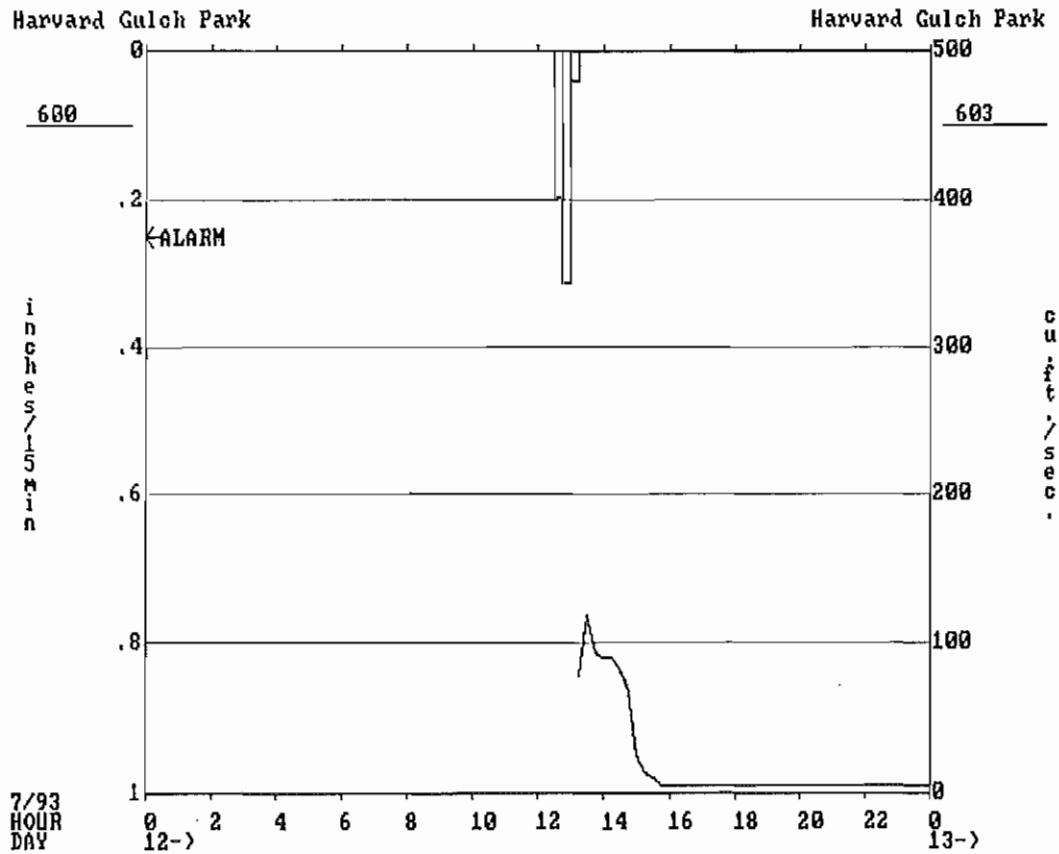
| DeviceID | 603 | 603 | 603 | 603 | 603 | 603 | 603 | 603 | 603 | 603 | 600 | 600 |
|----------|-------|-------|-------|-------|-------|-------|-------|-------|-------|-------|--------|--------|
| StatType | max | max | tmax | min | min | tmin | mean | dif | vols | cnt | rain | racm |
| DataType | Level | rated | level | level | rated | level | rated | level | rated | Level | precip | precip |
| Units | ft | cfs | time | ft | cfs | time | cfs | ft | AF | # | in | in |
| 06/18/93 | | | | | | | | | | | | |
| 0300 | 19.0 | 5 | 01:57 | 19.0 | 5 | 01:57 | 5 | 0.0 | 0 | 0 | 0.08 | 0.87 |
| 0230 | 19.0 | 5 | 01:57 | 19.0 | 5 | 01:57 | 5 | 0.0 | 0 | 0 | 0.00 | 0.79 |
| 0200 | 19.3 | 12 | 01:32 | 19.0 | 5 | 01:57 | 9 | -0.4 | 0 | 4 | 0.00 | 0.79 |
| 0130 | 20.6 | 50 | 01:02 | 19.4 | 14 | 01:24 | 36 | -1.4 | 1 | 6 | 0.00 | 0.79 |
| 0100 | 21.4 | 78 | 00:30 | 20.8 | 57 | 00:59 | 70 | -0.7 | 3 | 7 | 0.00 | 0.79 |
| 0030 | 21.7 | 89 | 00:04 | 21.5 | 82 | 00:19 | 86 | -0.3 | 4 | 3 | 0.00 | 0.79 |
| 06/17/93 | | | | | | | | | | | | |
| 2400 | 22.0 | 100 | 23:42 | 21.8 | 93 | 23:50 | 103 | -0.3 | 4 | 3 | 0.00 | 0.79 |
| 2330 | 22.1 | 118 | 23:24 | 21.5 | 82 | 23:02 | 95 | 0.8 | 4 | 5 | 0.08 | 0.79 |
| 2300 | 21.3 | 75 | 22:51 | 19.5 | 16 | 22:33 | 52 | 2.3 | 2 | 6 | 0.16 | 0.71 |
| 2230 | 19.0 | 5 | 19:35 | 19.0 | 5 | 19:35 | 5 | 0.0 | 0 | 0 | 0.12 | 0.55 |
| 2200 | 19.0 | 5 | 19:35 | 19.0 | 5 | 19:35 | 5 | 0.0 | 0 | 0 | 0.04 | 0.43 |
| 2130 | 19.0 | 5 | 19:35 | 19.0 | 5 | 19:35 | 5 | 0.0 | 0 | 0 | 0.00 | 0.39 |
| 2100 | 19.0 | 5 | 19:35 | 19.0 | 5 | 19:35 | 5 | 0.0 | 0 | 0 | 0.00 | 0.39 |
| 2030 | 19.0 | 5 | 19:35 | 19.0 | 5 | 19:35 | 5 | 0.0 | 0 | 0 | 0.00 | 0.39 |
| 2000 | 19.0 | 5 | 19:35 | 19.0 | 5 | 19:35 | 5 | -0.1 | 0 | 1 | 0.00 | 0.39 |
| 1930 | 20.1 | 32 | 19:02 | 19.1 | 7 | 19:27 | 19 | -1.2 | 1 | 7 | 0.00 | 0.39 |
| 1900 | 21.1 | 68 | 18:36 | 20.3 | 39 | 18:58 | 58 | -0.9 | 2 | 7 | 0.00 | 0.39 |
| 1830 | 21.5 | 82 | 18:00 | 21.2 | 71 | 18:29 | 79 | -0.4 | 3 | 4 | 0.00 | 0.39 |
| 1800 | 21.6 | 86 | 17:49 | 21.4 | 78 | 17:31 | 81 | 0.1 | 3 | 2 | 0.04 | 0.39 |
| 1730 | 21.5 | 82 | 17:24 | 21.5 | 82 | 17:24 | 65 | 0.6 | 3 | 1 | 0.04 | 0.35 |
| 1700 | 20.9 | 60 | 16:55 | 19.4 | 14 | 16:51 | 22 | 0.0 | 1 | 2 | 0.20 | 0.31 |
| 1630 | | | | | | | | | | 0 | 0.12 | 0.12 |
| 1600 | | | | | | | | | | 0 | 0.00 | 0.00 |
| 1530 | | | | | | | | | | 0 | 0.00 | 0.00 |
| TOTALS: | 22.1 | 118 | 23:24 | 19.0 | 5 | 19:35 | 39 | -1.9 | 34 | 58 | 0.87 | |



CAVEAT: The data on this page does not represent an official record. The ALERT database contains a certain amount of erroneous data and therefore, the above summary should not be considered accurate without further verification (Ref: UDFCD Disclaimer Notice). Limited efforts have been made to identify erroneous data. If further documentation is desired, contact the Urban Drainage and Flood Control District at 455-6277.

UDFCD ALERT BASE STATION SIGNIFICANT EVENT RUNOFF STATISTICS

| DeviceID | 603 max level | 603 max rated cfs | 603 tmax level time | 603 min level ft | 603 min rated cfs | 603 tmin level time | 603 mean rated cfs | 603 dif level ft | 603 vols rated AF | 603 cnt level # | 600 rain precip in | 600 racm precip in |
|----------|---------------------|----------------------------|------------------------------|---------------------------|----------------------------|------------------------------|-----------------------------|---------------------------|----------------------------|--------------------------|-----------------------------|-----------------------------|
| 07/12/93 | | | | | | | | | | | | |
| 1800 | 19.0 | 5 | 15:38 | 19.0 | 5 | 15:38 | 5 | 0.0 | 0 | 0 | 0.00 | 0.00 |
| 1745 | 19.0 | 5 | 15:38 | 19.0 | 5 | 15:38 | 5 | 0.0 | 0 | 0 | 0.00 | 0.00 |
| 1730 | 19.0 | 5 | 15:38 | 19.0 | 5 | 15:38 | 5 | 0.0 | 0 | 0 | 0.00 | 0.00 |
| 1715 | 19.0 | 5 | 15:38 | 19.0 | 5 | 15:38 | 5 | 0.0 | 0 | 0 | 0.00 | 0.00 |
| 1700 | 19.0 | 5 | 15:38 | 19.0 | 5 | 15:38 | 5 | 0.0 | 0 | 0 | 0.00 | 0.00 |
| 1645 | 19.0 | 5 | 15:38 | 19.0 | 5 | 15:38 | 5 | 0.0 | 0 | 0 | 0.00 | 0.00 |
| 1630 | 19.0 | 5 | 15:38 | 19.0 | 5 | 15:38 | 5 | 0.0 | 0 | 0 | 0.00 | 0.00 |
| 1615 | 19.0 | 5 | 15:38 | 19.0 | 5 | 15:38 | 5 | 0.0 | 0 | 0 | 0.00 | 0.00 |
| 1600 | 19.0 | 5 | 15:38 | 19.0 | 5 | 15:38 | 5 | 0.0 | 0 | 0 | 0.00 | 0.00 |
| 1545 | 19.1 | 7 | 15:31 | 19.0 | 5 | 15:38 | 6 | -0.2 | 0 | 2 | 0.00 | 0.00 |
| 1530 | 19.3 | 12 | 15:16 | 19.2 | 9 | 15:24 | 11 | -0.2 | 0 | 2 | 0.00 | 0.00 |
| 1515 | 19.6 | 19 | 15:02 | 19.4 | 14 | 15:13 | 19 | -0.5 | 0 | 3 | 0.00 | 0.00 |
| 1500 | 20.8 | 57 | 14:47 | 19.9 | 26 | 14:58 | 50 | -1.2 | 1 | 4 | 0.00 | 0.00 |
| 1445 | 21.4 | 78 | 14:33 | 21.1 | 68 | 14:40 | 76 | -0.4 | 2 | 2 | 0.00 | 0.00 |
| 1430 | 21.6 | 86 | 14:22 | 21.5 | 82 | 14:29 | 87 | -0.2 | 2 | 2 | 0.00 | 0.00 |
| 1415 | 21.7 | 89 | 13:53 | 21.7 | 89 | 13:53 | 89 | 0.0 | 2 | 0 | 0.00 | 0.55 |
| 1400 | 21.7 | 89 | 13:53 | 21.7 | 89 | 13:53 | 91 | -0.1 | 2 | 1 | 0.00 | 0.55 |
| 1345 | 22.0 | 100 | 13:51 | 21.8 | 93 | 13:42 | 99 | -0.3 | 2 | 3 | 0.00 | 0.55 |
| 1330 | 22.1 | 118 | 13:20 | 21.9 | 96 | 13:16 | 108 | 0.7 | 2 | 2 | 0.00 | 0.55 |
| 1315 | 21.4 | 78 | 13:13 | 19.4 | 14 | 13:05 | 29 | 2.0 | 1 | 3 | 0.04 | 0.55 |
| 1300 | | | | | | | | | | 0 | 0.31 | 0.51 |
| 1245 | | | | | | | | | | 0 | 0.20 | 0.20 |
| 1230 | | | | | | | | | | 0 | 0.00 | 0.00 |
| 1215 | | | | | | | | | | 0 | 0.00 | 0.00 |
| TOTALS: | 22.1 | 118 | 13:20 | 19.0 | 5 | 15:38 | 35 | -0.4 | 15 | 24 | 0.55 | |



CAVEAT: The data on this page does not represent an official record. The ALERT database contains a certain amount of erroneous data and therefore, the above summary should not be considered accurate without further verification (Ref: UDFCD Disclaimer Notice). Limited efforts have been made to identify erroneous data. If further documentation is desired, contact the Urban Drainage and Flood Control District at 455-6277.

UDFCD ALERT BASE STATION 1993 WEEKLY RUNOFF STATISTICS

UDFCD ALERT Base Station & Weather Bulletin Board

Date Time
11/04/93 09:19:37

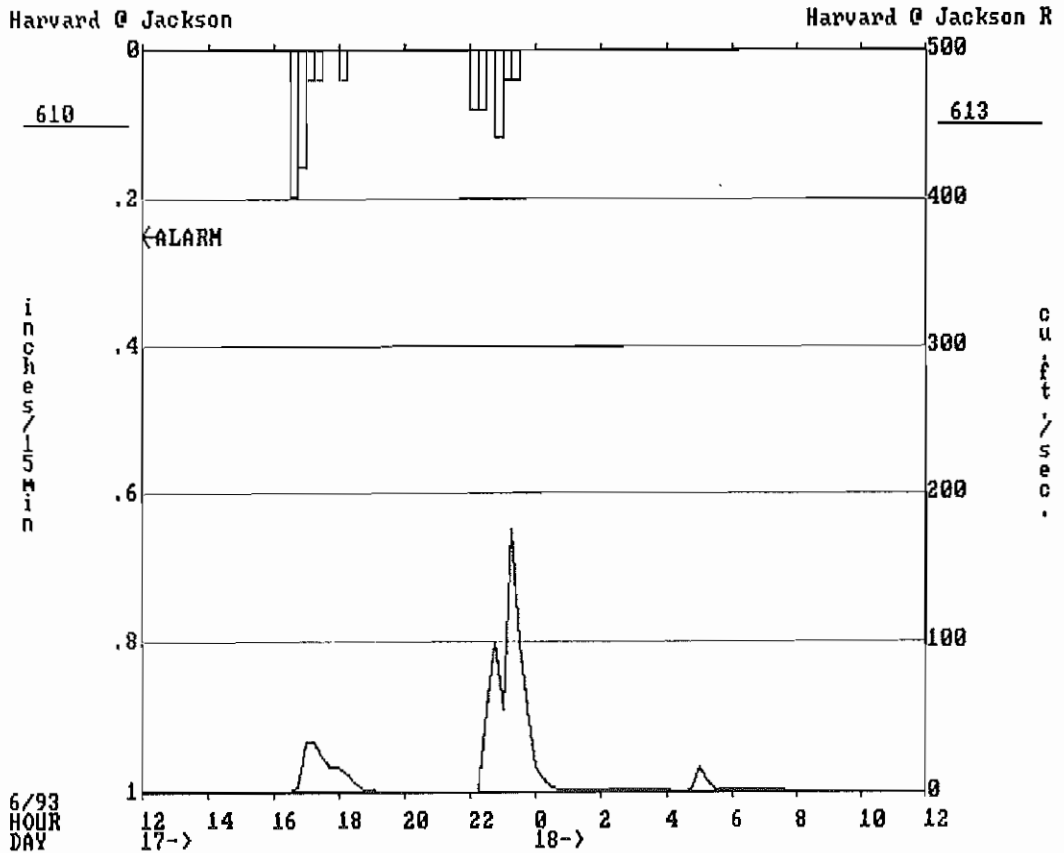
| DeviceID | 613 | 613 | 613 | 613 | 613 | 613 | 613 | 613 | 613 | 613 | 613 | 610 |
|--------------------|-------|-------|----------|-------|-------|-------|----------|-------|-------|-------|-------|--------|
| StatType | max | max | dmax | tmax | min | min | dmin | tmin | mean | vols | cnt | rain |
| DataType | level | rated | level | level | level | rated | level | level | rated | rated | level | precip |
| Units | ft | cfs | date | time | ft | cfs | date | time | cfs | AF | # | in |
| 7 days at 24:00:00 | | | | | | | | | | | | |
| 10/02/93 | 9.8 | 1 | 09/26/93 | 02:54 | 9.3 | 0 | 10/02/93 | 18:37 | 0 | 4 | 32 | 0.04 |
| 09/25/93 | 9.6 | 1 | 09/21/93 | 15:36 | 9.3 | 0 | 09/25/93 | 18:13 | 0 | 4 | 20 | 0.04 |
| 09/18/93 | 10.9 | 70 | 09/18/93 | 14:07 | 9.3 | 0 | 09/18/93 | 19:27 | 1 | 10 | 79 | 1.81 |
| 09/11/93 | 10.3 | 12 | 09/07/93 | 19:25 | 9.3 | 0 | 09/07/93 | 21:29 | 0 | 4 | 28 | 0.31 |
| 09/04/93 | 10.2 | 9 | 09/02/93 | 12:46 | 9.3 | 0 | 09/04/93 | 18:36 | 0 | 4 | 36 | 0.20 |
| 08/28/93 | 9.5 | 1 | 08/28/93 | 15:39 | 9.3 | 0 | 08/28/93 | 19:21 | 0 | 5 | 12 | 0.00 |
| 08/21/93 | 9.3 | 0 | 08/10/93 | 12:54 | 9.3 | 0 | 08/10/93 | 12:54 | 0 | 3 | 0 | 0.12 |
| 08/14/93 | 9.8 | 1 | 08/10/93 | 12:43 | 9.3 | 0 | 08/10/93 | 12:54 | 0 | 3 | 4 | 0.31 |
| 08/07/93 | 9.5 | 1 | 08/05/93 | 17:03 | 9.3 | 0 | 08/05/93 | 18:09 | 1 | 7 | 3 | 0.35 |
| 07/31/93 | 9.3 | 0 | 07/20/93 | 19:54 | 9.3 | 0 | 07/20/93 | 19:54 | 0 | 3 | 0 | 0.00 |
| 07/24/93 | 9.7 | 1 | 07/20/93 | 18:26 | 9.3 | 0 | 07/20/93 | 19:54 | 0 | 3 | 6 | 0.16 |
| 07/17/93 | 10.4 | 17 | 07/12/93 | 13:13 | 9.3 | 0 | 07/12/93 | 16:48 | 0 | 4 | 22 | 0.43 |
| 07/10/93 | 9.6 | 1 | 07/05/93 | 14:42 | 9.3 | 0 | 07/10/93 | 20:15 | 0 | 4 | 22 | 0.08 |
| 07/03/93 | 9.5 | 1 | 06/29/93 | 10:34 | 9.3 | 0 | 06/29/93 | 19:47 | 0 | 4 | 9 | 0.00 |
| 06/26/93 | 9.6 | 1 | 06/20/93 | 15:12 | 9.3 | 0 | 06/26/93 | 20:03 | 0 | 4 | 27 | 0.00 |
| 06/19/93 | 11.5 | 175 | 06/17/93 | 23:07 | 9.3 | 0 | 06/19/93 | 21:11 | 2 | 23 | 106 | 0.94 |
| 06/12/93 | 9.6 | 1 | 06/12/93 | 13:37 | 9.3 | 0 | 06/12/93 | 21:08 | 0 | 6 | 36 | 0.00 |
| 06/05/93 | 10.8 | 55 | 06/03/93 | 10:14 | 9.3 | 0 | 06/05/93 | 20:55 | 1 | 10 | 79 | 0.39 |
| 05/29/93 | 10.7 | 44 | 05/24/93 | 14:58 | 9.3 | 0 | 05/29/93 | 20:13 | 0 | 7 | 48 | 0.16 |
| 05/22/93 | 10.7 | 44 | 05/17/93 | 16:16 | 9.3 | 0 | 05/22/93 | 19:45 | 2 | 21 | 116 | 0.71 |
| 05/15/93 | 10.3 | 12 | 05/15/93 | 23:29 | 9.4 | 0 | 05/15/93 | 06:11 | 1 | 14 | 46 | 0.08 |
| 05/08/93 | 9.9 | 2 | 05/06/93 | 14:21 | 9.5 | 1 | 05/08/93 | 21:16 | 1 | 15 | 47 | 0.00 |
| 05/01/93 | 9.9 | 2 | 04/29/93 | 10:33 | 9.5 | 1 | 05/01/93 | 22:19 | 1 | 15 | 41 | 0.00 |
| 04/24/93 | 11.0 | 85 | 04/24/93 | 10:20 | 9.5 | 1 | 04/21/93 | 02:03 | 2 | 32 | 74 | 0.39 |
| 04/17/93 | 11.1 | 100 | 04/12/93 | 20:42 | 9.5 | 1 | 04/17/93 | 04:10 | 3 | 37 | 101 | 0.55 |
| 04/10/93 | 11.1 | 100 | 04/06/93 | 17:05 | 9.5 | 1 | 04/07/93 | 23:05 | 2 | 26 | 74 | 0.31 |
| 04/03/93 | 10.8 | 55 | 04/03/93 | 05:20 | 9.4 | 0 | 04/01/93 | 21:43 | 5 | 71 | 65 | 0.71 |
| TOTALS: | 11.5 | 175 | 06/17/93 | 23:07 | 9.3 | 0 | 05/22/93 | 19:45 | 1 | 344 | 1133 | 8.11 |

| SENSOR NUMBER | STATION NAME | SENSOR TYPE |
|---------------|-------------------|----------------|
| 613 | Harvard @ Jackson | Water Level PT |
| 610 | Harvard @ Jackson | Precipitation |

CAVEAT: The data on this page does not represent an official record. The ALERT database contains a certain amount of erroneous data and therefore, the above summary should not be considered accurate without further verification (Ref: UDFCD Disclaimer Notice). Limited efforts have been made to identify erroneous data. If further documentation is desired, contact the Urban Drainage and Flood Control District at 455-6277.

UDFCD ALERT BASE STATION SIGNIFICANT EVENT RUNOFF STATISTICS

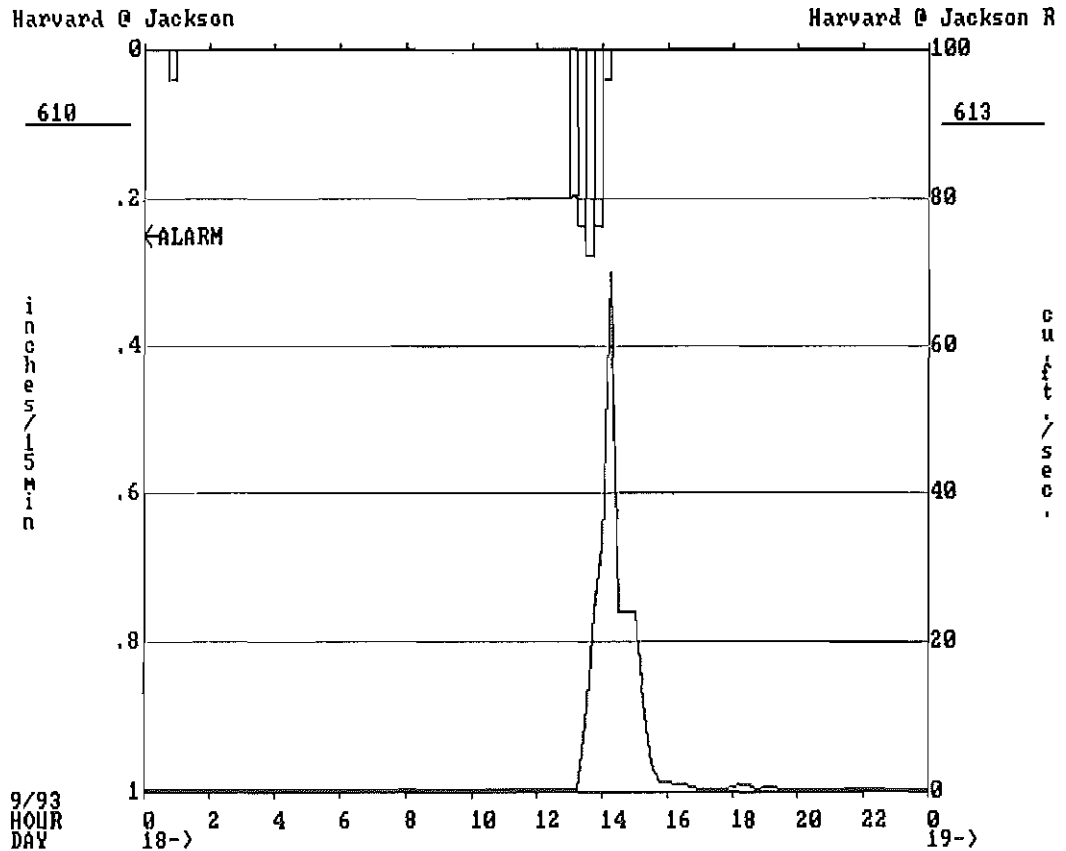
| DeviceID | 613 | 613 | 613 | 613 | 613 | 613 | 613 | 613 | 613 | 613 | 610 | 610 |
|----------|-------|-------|-------|-------|-------|-------|-------|-------|-------|-------|--------|--------|
| StatType | tmax | max | max | tmin | min | min | mean | dif | vols | cnt | rain | racm |
| DataType | level | level | rated | level | level | rated | rated | level | rated | level | precip | precip |
| Units | time | ft | cfs | time | ft | cfs | cfs | ft | AF | # | in | in |
| 06/18/93 | | | | | | | | | | | | |
| 1200 | 09:00 | 9.3 | 0 | 09:00 | 9.3 | 0 | 0 | 0.0 | 0 | 0 | 0.00 | 0.00 |
| 1100 | 09:00 | 9.3 | 0 | 09:00 | 9.3 | 0 | 0 | 0.0 | 0 | 0 | 0.00 | 0.00 |
| 1000 | 09:00 | 9.3 | 0 | 09:00 | 9.3 | 0 | 0 | -0.1 | 0 | 1 | 0.00 | 0.00 |
| 0900 | 07:59 | 9.4 | 0 | 07:59 | 9.4 | 0 | 0 | 0.0 | 0 | 0 | 0.00 | 0.00 |
| 0800 | 07:37 | 9.5 | 1 | 07:59 | 9.4 | 0 | 1 | -0.2 | 0 | 2 | 0.00 | 0.00 |
| 0700 | 06:09 | 9.6 | 1 | 06:09 | 9.6 | 1 | 1 | -0.1 | 0 | 1 | 0.00 | 0.00 |
| 0600 | 05:07 | 10.2 | 9 | 05:40 | 9.7 | 1 | 5 | -0.7 | 0 | 6 | 0.00 | 0.00 |
| 0500 | 04:53 | 10.4 | 17 | 04:13 | 9.5 | 1 | 4 | 0.8 | 0 | 5 | 0.00 | 0.83 |
| 0400 | 03:07 | 9.8 | 1 | 03:47 | 9.6 | 1 | 1 | 0.0 | 0 | 3 | 0.00 | 0.83 |
| 0300 | 01:00 | 9.6 | 1 | 01:00 | 9.6 | 1 | 1 | 0.0 | 0 | 0 | 0.00 | 0.83 |
| 0200 | 01:00 | 9.6 | 1 | 01:00 | 9.6 | 1 | 1 | -0.1 | 0 | 1 | 0.00 | 0.83 |
| 0100 | 00:05 | 10.3 | 12 | 00:49 | 9.7 | 1 | 6 | -0.7 | 0 | 7 | 0.00 | 0.83 |
| 06/17/93 | | | | | | | | | | | | |
| 2400 | 23:07 | 11.5 | 175 | 23:58 | 10.4 | 17 | 97 | -0.4 | 8 | 13 | 0.08 | 0.83 |
| 2300 | 22:34 | 11.1 | 100 | 22:16 | 9.7 | 1 | 50 | 1.5 | 4 | 8 | 0.28 | 0.75 |
| 2200 | 19:54 | 9.3 | 0 | 19:54 | 9.3 | 0 | 0 | 0.0 | 0 | 0 | 0.00 | 0.47 |
| 2100 | 19:54 | 9.3 | 0 | 19:54 | 9.3 | 0 | 0 | 0.0 | 0 | 0 | 0.00 | 0.47 |
| 2000 | 19:03 | 9.6 | 1 | 19:54 | 9.3 | 0 | 1 | -0.4 | 0 | 4 | 0.00 | 0.47 |
| 1900 | 18:12 | 10.3 | 12 | 18:52 | 9.7 | 1 | 7 | -0.7 | 1 | 7 | 0.04 | 0.47 |
| 1800 | 17:21 | 10.5 | 24 | 17:32 | 10.4 | 17 | 24 | -0.2 | 2 | 2 | 0.08 | 0.43 |
| 1700 | 16:56 | 10.6 | 33 | 16:41 | 10.0 | 4 | 6 | 1.2 | 0 | 5 | 0.35 | 0.35 |
| 1600 | 08:49 | 9.4 | 0 | 08:49 | 9.4 | 0 | 0 | 0.0 | 0 | 0 | 0.00 | 0.00 |
| 1500 | 08:49 | 9.4 | 0 | 08:49 | 9.4 | 0 | 0 | 0.0 | 0 | 0 | 0.00 | 0.00 |
| 1400 | 08:49 | 9.4 | 0 | 08:49 | 9.4 | 0 | 0 | 0.0 | 0 | 0 | 0.00 | 0.00 |
| 1300 | 08:49 | 9.4 | 0 | 08:49 | 9.4 | 0 | 0 | 0.0 | 0 | 0 | 0.00 | 0.00 |
| TOTALS: | 23:07 | 11.5 | 175 | 19:54 | 9.3 | 0 | 9 | | 17 | 65 | 0.83 | |



CAVEAT: The data on this page does not represent an official record. The ALERT database contains a certain amount of erroneous data and therefore, the above summary should not be considered accurate without further verification (Ref: UDFCD Disclaimer Notice). Limited efforts have been made to identify erroneous data. If further documentation is desired, contact the Urban Drainage and Flood Control District at 455-6277.

UDFCD ALERT BASE STATION SIGNIFICANT EVENT RUNOFF STATISTICS

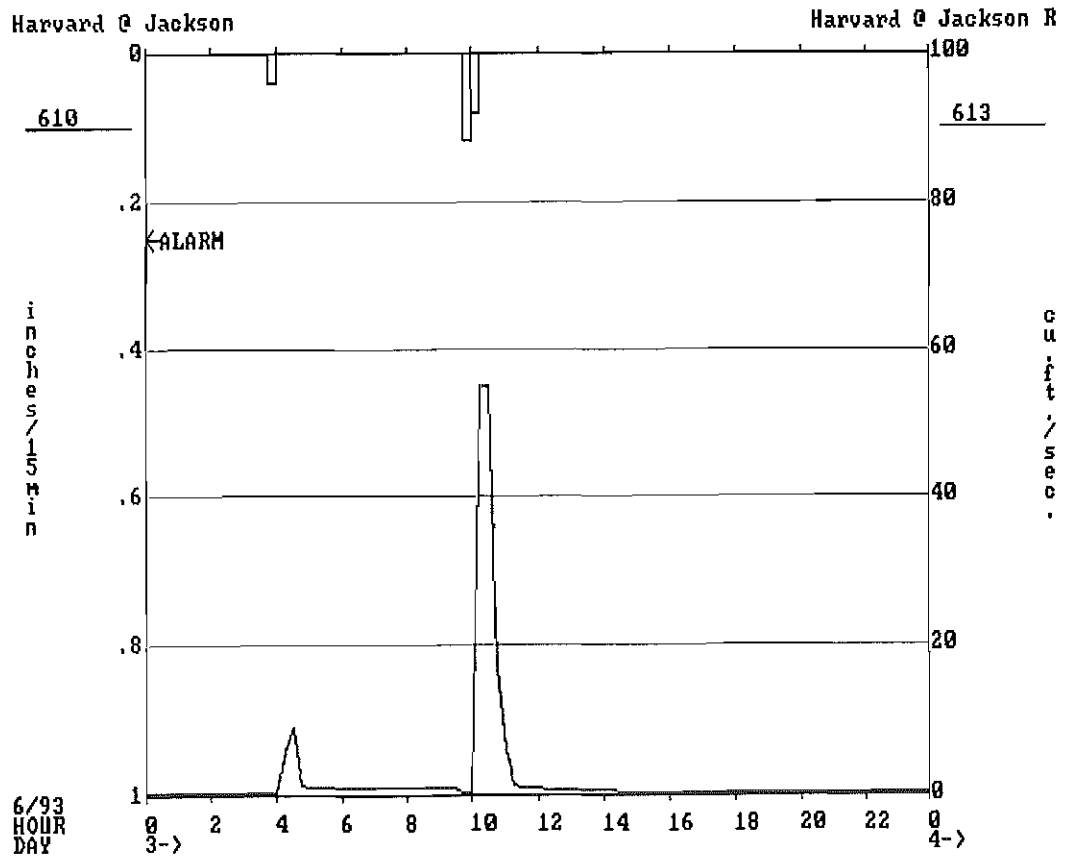
| DeviceID StatType Data Type Units | 613 max level ft | 613 max rated cfs | 613 tmax level time | 613 min level ft | 613 min rated cfs | 613 tmin level time | 613 mean rated cfs | 613 dif level ft | 613 vols rated AF | 613 cnt level # | 610 rain precip in | 610 racm precip in |
|--|---------------------------|----------------------------|------------------------------|---------------------------|----------------------------|------------------------------|-----------------------------|---------------------------|----------------------------|--------------------------|-----------------------------|-----------------------------|
| 09/18/93 | | | | | | | | | | | | |
| 1800 | 9.5 | 1 | 17:56 | 9.5 | 1 | 17:56 | 0 | 0.2 | 0 | 1 | 0.00 | 0.00 |
| 1745 | 9.3 | 0 | 17:27 | 9.3 | 0 | 17:27 | 0 | 0.0 | 0 | 0 | 0.00 | 0.98 |
| 1730 | 9.3 | 0 | 17:27 | 9.3 | 0 | 17:27 | 0 | -0.1 | 0 | 1 | 0.00 | 0.98 |
| 1715 | 9.4 | 0 | 16:51 | 9.4 | 0 | 16:51 | 0 | 0.0 | 0 | 0 | 0.00 | 0.98 |
| 1700 | 9.4 | 0 | 16:51 | 9.4 | 0 | 16:51 | 1 | -0.1 | 0 | 1 | 0.00 | 0.98 |
| 1645 | 9.5 | 1 | 16:33 | 9.5 | 1 | 16:33 | 1 | -0.1 | 0 | 1 | 0.00 | 0.98 |
| 1630 | 9.6 | 1 | 16:18 | 9.6 | 1 | 16:18 | 1 | -0.1 | 0 | 1 | 0.00 | 0.98 |
| 1615 | 9.7 | 1 | 16:00 | 9.7 | 1 | 16:00 | 1 | -0.1 | 0 | 1 | 0.00 | 0.98 |
| 1600 | 9.8 | 1 | 15:49 | 9.8 | 1 | 15:49 | 1 | -0.1 | 0 | 1 | 0.00 | 0.98 |
| 1545 | 9.9 | 2 | 15:38 | 9.9 | 2 | 15:38 | 3 | -0.1 | 0 | 1 | 0.00 | 0.98 |
| 1530 | 10.2 | 9 | 15:16 | 10.0 | 4 | 15:27 | 7 | -0.3 | 0 | 3 | 0.00 | 0.98 |
| 1515 | 10.4 | 17 | 15:02 | 10.3 | 12 | 15:09 | 16 | -0.2 | 0 | 2 | 0.00 | 0.98 |
| 1500 | 10.5 | 24 | 14:29 | 10.5 | 24 | 14:29 | 24 | 0.0 | 0 | 0 | 0.00 | 0.98 |
| 1445 | 10.5 | 24 | 14:29 | 10.5 | 24 | 14:29 | 24 | 0.0 | 0 | 0 | 0.00 | 0.98 |
| 1430 | 10.7 | 44 | 14:21 | 10.5 | 24 | 14:29 | 52 | -0.4 | 1 | 3 | 0.00 | 0.98 |
| 1415 | 10.9 | 70 | 14:07 | 10.7 | 44 | 14:03 | 55 | 0.3 | 1 | 2 | 0.04 | 0.98 |
| 1400 | 10.6 | 33 | 13:49 | 10.6 | 33 | 13:49 | 31 | 0.1 | 1 | 1 | 0.24 | 0.94 |
| 1345 | 10.5 | 24 | 13:41 | 10.3 | 12 | 13:30 | 16 | 0.3 | 0 | 3 | 0.28 | 0.71 |
| 1330 | 10.2 | 9 | 13:27 | 9.5 | 1 | 13:16 | 3 | 0.9 | 0 | 3 | 0.24 | 0.43 |
| 1315 | 9.3 | 0 | 12:39 | 9.3 | 0 | 12:39 | 0 | 0.0 | 0 | 0 | 0.20 | 0.20 |
| 1300 | 9.3 | 0 | 12:39 | 9.3 | 0 | 12:39 | 0 | 0.0 | 0 | 0 | 0.00 | 0.00 |
| 1245 | 9.3 | 0 | 12:39 | 9.3 | 0 | 12:39 | 0 | -0.1 | 0 | 1 | 0.00 | 0.00 |
| 1230 | 9.4 | 0 | 11:12 | 9.4 | 0 | 11:12 | 0 | 0.0 | 0 | 0 | 0.00 | 0.00 |
| 1215 | 9.4 | 0 | 11:12 | 9.4 | 0 | 11:12 | 0 | 0.0 | 0 | 0 | 0.00 | 0.00 |
| TOTALS: | 10.9 | 70 | 14:07 | 9.3 | 0 | 12:39 | 10 | 0.1 | 5 | 26 | 0.98 | |



CAVEAT: The data on this page does not represent an official record. The ALERT database contains a certain amount of erroneous data and therefore, the above summary should not be considered accurate without further verification (Ref: UDFCD Disclaimer Notice). Limited efforts have been made to identify erroneous data. If further documentation is desired, contact the Urban Drainage and Flood Control District at 455-6277.

UDFCD ALERT BASE STATION SIGNIFICANT EVENT RUNOFF STATISTICS

| DeviceID | 613 StatType | 613 max level | 613 max rated | 613 tmax level time | 613 min level ft | 613 min rated cfs | 613 tmin level time | 613 mean rated cfs | 613 dif level ft | 613 vols rated AF | 613 cnt level # | 610 rain precip in | 610 racm precip in |
|----------|-----------------|---------------------|---------------------|------------------------------|---------------------------|----------------------------|------------------------------|-----------------------------|---------------------------|----------------------------|--------------------------|-----------------------------|-----------------------------|
| 06/03/93 | | | | | | | | | | | | | |
| 1200 | | 9.7 | 1 | 11:27 | 9.7 | 1 | 11:27 | 1 | 0.0 | 0 | 0 | 0.00 | 0.24 |
| 1130 | | 10.0 | 4 | 11:02 | 9.7 | 1 | 11:27 | 2 | -0.4 | 0 | 4 | 0.00 | 0.24 |
| 1100 | | 10.5 | 24 | 10:40 | 10.1 | 6 | 10:55 | 28 | -0.7 | 1 | 5 | 0.00 | 0.24 |
| 1030 | | 10.8 | 55 | 10:14 | 9.9 | 2 | 10:04 | 28 | 1.4 | 1 | 2 | 0.08 | 0.24 |
| 1000 | | 9.5 | 1 | 09:31 | 9.4 | 0 | 09:38 | 1 | -0.3 | 0 | 2 | 0.12 | 0.16 |
| 0930 | | 9.7 | 1 | 04:50 | 9.7 | 1 | 04:50 | 1 | 0.0 | 0 | 0 | 0.00 | 0.04 |
| 0900 | | 9.7 | 1 | 04:50 | 9.7 | 1 | 04:50 | 1 | 0.0 | 0 | 0 | 0.00 | 0.04 |
| 0830 | | 9.7 | 1 | 04:50 | 9.7 | 1 | 04:50 | 1 | 0.0 | 0 | 0 | 0.00 | 0.04 |
| 0800 | | 9.7 | 1 | 04:50 | 9.7 | 1 | 04:50 | 1 | 0.0 | 0 | 0 | 0.00 | 0.04 |
| 0730 | | 9.7 | 1 | 04:50 | 9.7 | 1 | 04:50 | 1 | 0.0 | 0 | 0 | 0.00 | 0.04 |
| 0700 | | 9.7 | 1 | 04:50 | 9.7 | 1 | 04:50 | 1 | 0.0 | 0 | 0 | 0.00 | 0.04 |
| 0630 | | 9.7 | 1 | 04:50 | 9.7 | 1 | 04:50 | 1 | 0.0 | 0 | 0 | 0.00 | 0.04 |
| 0600 | | 9.7 | 1 | 04:50 | 9.7 | 1 | 04:50 | 1 | 0.0 | 0 | 0 | 0.00 | 0.04 |
| 0530 | | 9.7 | 1 | 04:50 | 9.7 | 1 | 04:50 | 1 | 0.0 | 0 | 0 | 0.00 | 0.04 |
| 0500 | | 9.9 | 2 | 04:39 | 9.7 | 1 | 04:50 | 4 | -0.5 | 0 | 3 | 0.00 | 0.04 |
| 0430 | | 10.2 | 9 | 04:18 | 9.7 | 1 | 04:07 | 5 | 0.9 | 0 | 4 | 0.00 | 0.04 |
| 0400 | | 9.3 | 0 | 19:33 | 9.3 | 0 | 19:33 | 0 | 0.0 | 0 | 0 | 0.00 | 0.00 |
| 0330 | | 9.3 | 0 | 19:33 | 9.3 | 0 | 19:33 | 0 | 0.0 | 0 | 0 | 0.00 | 0.00 |
| 0300 | | 9.3 | 0 | 19:33 | 9.3 | 0 | 19:33 | 0 | 0.0 | 0 | 0 | 0.00 | 0.00 |
| 0230 | | 9.3 | 0 | 19:33 | 9.3 | 0 | 19:33 | 0 | 0.0 | 0 | 0 | 0.00 | 0.00 |
| 0200 | | 9.3 | 0 | 19:33 | 9.3 | 0 | 19:33 | 0 | 0.0 | 0 | 0 | 0.00 | 0.00 |
| 0130 | | 9.3 | 0 | 19:33 | 9.3 | 0 | 19:33 | 0 | 0.0 | 0 | 0 | 0.00 | 0.00 |
| 0100 | | 9.3 | 0 | 19:33 | 9.3 | 0 | 19:33 | 0 | 0.0 | 0 | 0 | 0.00 | 0.00 |
| 0030 | | 9.3 | 0 | 19:33 | 9.3 | 0 | 19:33 | 0 | 0.0 | 0 | 0 | 0.00 | 0.00 |
| TOTALS: | | 10.8 | 55 | 10:14 | 9.3 | 0 | 19:33 | 3 | 0.4 | 3 | 20 | 0.24 | |



CAVEAT: The data on this page does not represent an official record. The ALERT database contains a certain amount of erroneous data and therefore, the above summary should not be considered accurate without further verification (Ref: UDFCD Disclaimer Notice). Limited efforts have been made to identify erroneous data. If further documentation is desired, contact the Urban Drainage and Flood Control District at 455-6277.

UDFCD ALERT BASE STATION 1993 WEEKLY RUNOFF STATISTICS

UDFCD ALERT Base Station & Weather Bulletin Board

Date Time
01/14/94 16:58:37

| DeviceID | 633 | 633 | 633 | 633 | 633 | 633 | 633 | 633 | 633 | 633 | 633 | 630 |
|--------------------|-------|-------|----------|-------|-------|-------|----------|-------|-------|-------|-------|--------|
| StatType | max | max | dmax | tmax | min | min | dmin | tmin | mean | vols | cnt | rain |
| DataType | level | rated | level | level | level | rated | level | level | rated | rated | level | precip |
| Units | ft | cfs | date | time | ft | cfs | date | time | cfs | AF | # | in |
| 7 days at 24:00:00 | | | | | | | | | | | | |
| 10/02/93 | | | | | | | | | | | 0 | 0.55 |
| 09/25/93 | 53.2 | 0 | 09/18/93 | 16:49 | 53.2 | 0 | 09/18/93 | 16:49 | 0 | 0 | 0 | 0.00 |
| 09/18/93 | 54.9 | 95 | 09/18/93 | 13:50 | 53.1 | 0 | 09/13/93 | 10:54 | 1 | 7 | 31 | 1.06 |
| 09/11/93 | 54.9 | 95 | 09/06/93 | 16:34 | 53.1 | 0 | 09/07/93 | 20:36 | 0 | 7 | 33 | 0.98 |
| 09/04/93 | 53.6 | 14 | 08/30/93 | 07:11 | 53.1 | 0 | 09/02/93 | 14:19 | 1 | 7 | 12 | 0.75 |
| 08/28/93 | | | | | | | | | | | 0 | 0.47 |
| 08/21/93 | 53.1 | 0 | 08/13/93 | 07:05 | 53.1 | 0 | 08/13/93 | 07:05 | 0 | 0 | 0 | 0.51 |
| 08/14/93 | 56.1 | 215 | 08/12/93 | 17:15 | 53.1 | 0 | 08/13/93 | 07:05 | 5 | 75 | 73 | 1.46 |
| 08/07/93 | | | | | | | | | | | 0 | 0.75 |
| 07/31/93 | 53.2 | 0 | 07/20/93 | 17:02 | 53.2 | 0 | 07/20/93 | 17:02 | 0 | 0 | 0 | 0.71 |
| 07/24/93 | 54.5 | 63 | 07/20/93 | 15:56 | 53.2 | 0 | 07/20/93 | 17:02 | 0 | 3 | 14 | 0.67 |
| 07/17/93 | 54.4 | 57 | 07/14/93 | 16:36 | 53.1 | 0 | 07/14/93 | 21:28 | 1 | 10 | 27 | 1.02 |
| 07/10/93 | 53.2 | 0 | 07/08/93 | 14:25 | 53.1 | 0 | 07/05/93 | 21:51 | 0 | 0 | 2 | 0.51 |
| 07/03/93 | | | | | | | | | | | 0 | 0.67 |
| 06/26/93 | 53.1 | 0 | 06/18/93 | 19:19 | 53.1 | 0 | 06/18/93 | 19:19 | 0 | 0 | 0 | 0.39 |
| 06/19/93 | 55.3 | 134 | 06/17/93 | 17:10 | 53.1 | 0 | 06/18/93 | 19:19 | 4 | 58 | 68 | 2.09 |
| 06/12/93 | 53.1 | 0 | 06/03/93 | 05:02 | 53.1 | 0 | 06/03/93 | 05:02 | 0 | 0 | 0 | 0.71 |
| 06/05/93 | 53.5 | 8 | 06/03/93 | 04:22 | 53.1 | 0 | 06/03/93 | 05:02 | 0 | 0 | 7 | 0.59 |
| 05/29/93 | 53.9 | 32 | 05/24/93 | 14:58 | 53.1 | 0 | 05/24/93 | 15:53 | 0 | 1 | 20 | 0.59 |
| 05/22/93 | 53.7 | 20 | 05/22/93 | 15:46 | 53.1 | 0 | 05/22/93 | 16:51 | 0 | 2 | 20 | 0.98 |
| 05/15/93 | 53.8 | 26 | 05/15/93 | 23:26 | 53.4 | 2 | 05/15/93 | 23:52 | 2 | 33 | 6 | 0.55 |
| 05/08/93 | | | | | | | | | | | 0 | 0.59 |
| 05/01/93 | 53.2 | 0 | 04/24/93 | 14:36 | 53.2 | 0 | 04/24/93 | 14:36 | 0 | 0 | 0 | 0.51 |
| 04/24/93 | 53.5 | 8 | 04/24/93 | 10:32 | 53.1 | 0 | 04/24/93 | 14:32 | 0 | 2 | 11 | 0.71 |
| 04/17/93 | 53.5 | 8 | 04/12/93 | 21:45 | 53.1 | 0 | 04/13/93 | 02:40 | 0 | 2 | 12 | 0.47 |
| 04/10/93 | 53.9 | 32 | 04/06/93 | 18:08 | 53.1 | 0 | 04/06/93 | 22:41 | 0 | 4 | 16 | 0.35 |
| 04/03/93 | 54.0 | 37 | 04/01/93 | 13:37 | 53.1 | 0 | 04/02/93 | 21:58 | 30 | 416 | 25 | 0.55 |
| TOTALS: | 56.1 | 215 | 08/12/93 | 17:15 | 53.1 | 0 | 04/02/93 | 21:58 | 2 | 629 | 377 | 19.21 |

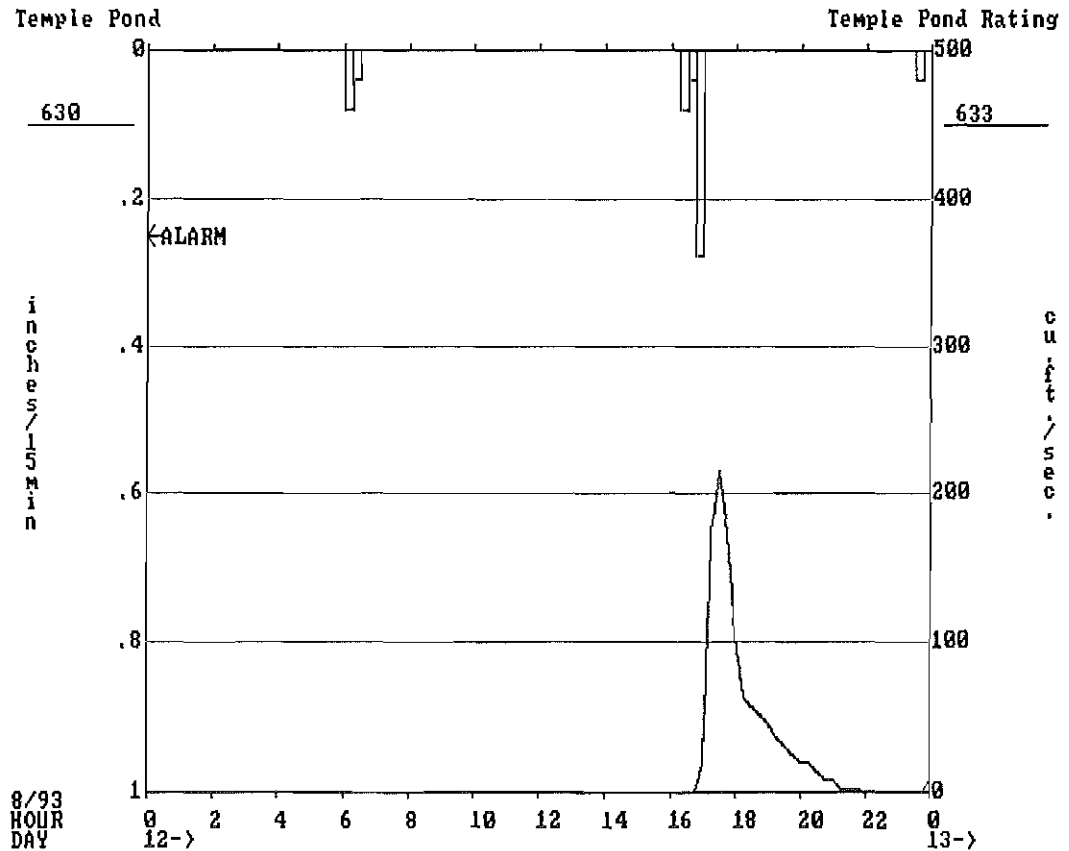
I

| SENSOR NUMBER | STATION NAME | SENSOR TYPE |
|---------------|--------------|----------------|
| 633 | Temple Pond | Water Level PT |
| 630 | Temple Pond | Precipitation |

CAVEAT: The data on this page does not represent an official record. The ALERT database contains a certain amount of erroneous data and therefore, the above summary should not be considered accurate without further verification (Ref: UDFCD Disclaimer Notice). Limited efforts have been made to identify erroneous data. If further documentation is desired, contact the Urban Drainage and Flood Control District at 455-6277.

UDFCD ALERT BASE STATION SIGNIFICANT EVENT RUNOFF STATISTICS

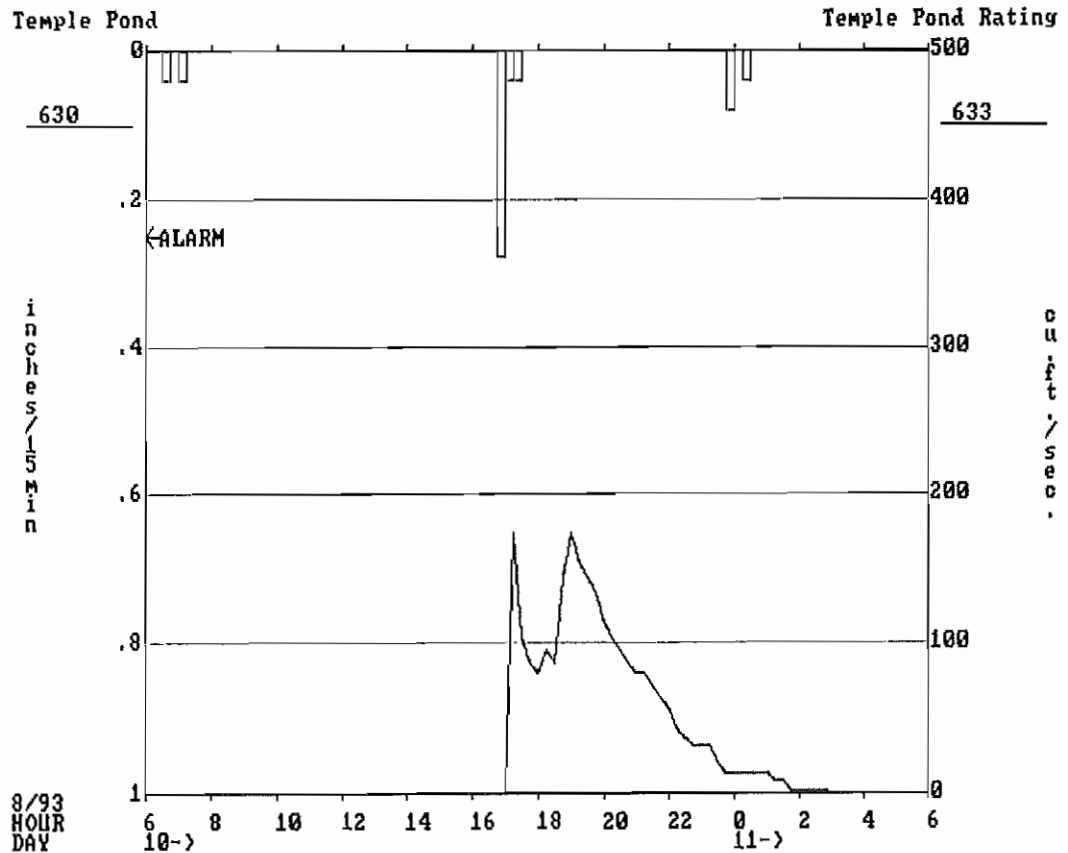
| DeviceID | 633 | 633 | 633 | 633 | 633 | 633 | 633 | 633 | 633 | 633 | 630 | 630 |
|----------|-------|-------|-------|-------|-------|-------|-------|-------|-------|-------|--------|--------|
| StatType | tmax | max | max | tmin | min | min | mean | dif | vols | cnt | rain | racm |
| DataType | level | level | rated | level | level | rated | rated | level | rated | level | precip | precip |
| Units | time | ft | cfs | time | ft | cfs | cfs | ft | AF | # | in | in |
| 08/12/93 | | | | | | | | | | | | |
| 2400 | 23:49 | 53.5 | 8 | 23:45 | 53.4 | 2 | 3 | 0.3 | 0 | 2 | 0.04 | 0.43 |
| 2330 | 22:32 | 53.2 | 0 | 22:32 | 53.2 | 0 | 0 | 0.0 | 0 | 0 | 0.00 | 0.39 |
| 2300 | 22:32 | 53.2 | 0 | 22:32 | 53.2 | 0 | 0 | -0.1 | 0 | 1 | 0.00 | 0.39 |
| 2230 | 21:56 | 53.3 | 0 | 21:56 | 53.3 | 0 | 0 | 0.0 | 0 | 0 | 0.00 | 0.39 |
| 2200 | 21:56 | 53.3 | 0 | 21:56 | 53.3 | 0 | 2 | -0.1 | 0 | 1 | 0.00 | 0.39 |
| 2130 | 21:05 | 53.4 | 2 | 21:05 | 53.4 | 2 | 3 | -0.1 | 0 | 1 | 0.00 | 0.39 |
| 2100 | 20:36 | 53.5 | 8 | 20:36 | 53.5 | 8 | 9 | -0.1 | 0 | 1 | 0.00 | 0.39 |
| 2030 | 20:17 | 53.6 | 14 | 20:17 | 53.6 | 14 | 17 | -0.1 | 1 | 1 | 0.00 | 0.39 |
| 2000 | 19:30 | 53.8 | 26 | 19:55 | 53.7 | 20 | 25 | -0.2 | 1 | 2 | 0.00 | 0.39 |
| 1930 | 19:04 | 54.1 | 42 | 19:19 | 53.9 | 32 | 38 | -0.3 | 2 | 3 | 0.00 | 0.39 |
| 1900 | 18:39 | 54.3 | 52 | 18:57 | 54.2 | 47 | 53 | -0.2 | 2 | 2 | 0.00 | 0.39 |
| 1830 | 18:03 | 54.9 | 95 | 18:24 | 54.4 | 57 | 74 | -0.6 | 3 | 4 | 0.00 | 0.39 |
| 1800 | 17:34 | 56.0 | 204 | 17:59 | 55.0 | 104 | 176 | -1.1 | 7 | 6 | 0.00 | 0.39 |
| 1730 | 17:15 | 56.1 | 215 | 17:01 | 55.7 | 174 | 187 | 2.4 | 8 | 2 | 0.00 | 0.39 |
| 1700 | 16:50 | 53.7 | 20 | 16:50 | 53.7 | 20 | 6 | 0.5 | 0 | 1 | 0.31 | 0.39 |
| 1630 | 04:47 | 53.2 | 0 | 04:47 | 53.2 | 0 | 0 | 0.0 | 0 | 0 | 0.08 | 0.08 |
| 1600 | 04:47 | 53.2 | 0 | 04:47 | 53.2 | 0 | 0 | 0.0 | 0 | 0 | 0.00 | 0.00 |
| 1530 | 04:47 | 53.2 | 0 | 04:47 | 53.2 | 0 | 0 | 0.0 | 0 | 0 | 0.00 | 0.00 |
| 1500 | 04:47 | 53.2 | 0 | 04:47 | 53.2 | 0 | 0 | 0.0 | 0 | 0 | 0.00 | 0.00 |
| 1430 | 04:47 | 53.2 | 0 | 04:47 | 53.2 | 0 | 0 | 0.0 | 0 | 0 | 0.00 | 0.00 |
| 1400 | 04:47 | 53.2 | 0 | 04:47 | 53.2 | 0 | 0 | 0.0 | 0 | 0 | 0.00 | 0.00 |
| 1330 | 04:47 | 53.2 | 0 | 04:47 | 53.2 | 0 | 0 | 0.0 | 0 | 0 | 0.00 | 0.00 |
| 1300 | 04:47 | 53.2 | 0 | 04:47 | 53.2 | 0 | 0 | 0.0 | 0 | 0 | 0.00 | 0.00 |
| 1230 | 04:47 | 53.2 | 0 | 04:47 | 53.2 | 0 | 0 | 0.0 | 0 | 0 | 0.00 | 0.00 |
| TOTALS: | 17:15 | 56.1 | 215 | 04:47 | 53.2 | 0 | 25 | | 25 | 27 | 0.43 | |



CAVEAT: The data on this page does not represent an official record. The ALERT database contains a certain amount of erroneous data and therefore, the above summary should not be considered accurate without further verification (Ref: UDFCD Disclaimer Notice). Limited efforts have been made to identify erroneous data. If further documentation is desired, contact the Urban Drainage and Flood Control District at 455-6277.

UDFCD ALERT BASE STATION SIGNIFICANT EVENT RUNOFF STATISTICS

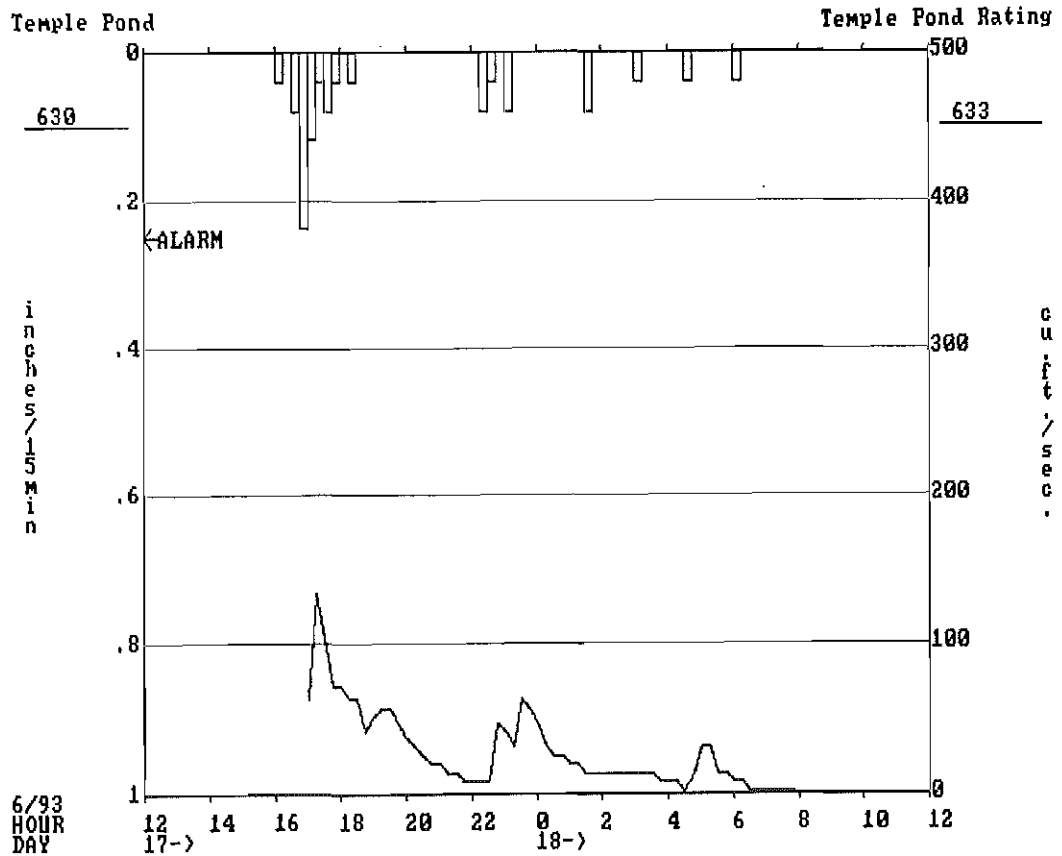
| DeviceID | 633 StatType Data Type Units | 633 max rated cfs | 633 tmax level time | 633 min level ft | 633 min rated cfs | 633 tmin level time | 633 mean rated cfs | 633 dif level ft | 633 vols rated AF | 633 cnt level # | 630 rain precip in | 630 racm precip in |
|----------|---------------------------------------|----------------------------|------------------------------|---------------------------|----------------------------|------------------------------|-----------------------------|---------------------------|----------------------------|--------------------------|-----------------------------|-----------------------------|
| 08/11/93 | | | | | | | | | | | | |
| 0300 | 53.3 | 0 | 02:50 | 53.3 | 0 | 02:50 | 2 | -0.1 | 0 | 1 | 0.00 | 0.55 |
| 0230 | 53.4 | 2 | 01:38 | 53.4 | 2 | 01:38 | 2 | 0.0 | 0 | 0 | 0.00 | 0.55 |
| 0200 | 53.4 | 2 | 01:38 | 53.4 | 2 | 01:38 | 4 | -0.1 | 0 | 1 | 0.00 | 0.55 |
| 0130 | 53.5 | 8 | 01:09 | 53.5 | 8 | 01:09 | 10 | -0.1 | 0 | 1 | 0.00 | 0.55 |
| 0100 | 53.6 | 14 | 23:34 | 53.6 | 14 | 23:34 | 14 | 0.0 | 1 | 0 | 0.00 | 0.55 |
| 0030 | 53.6 | 14 | 23:34 | 53.6 | 14 | 23:34 | 14 | 0.0 | 1 | 0 | 0.04 | 0.55 |
| 08/10/93 | | | | | | | | | | | | |
| 2400 | 53.6 | 14 | 23:34 | 53.6 | 14 | 23:34 | 15 | -0.1 | 1 | 1 | 0.08 | 0.51 |
| 2330 | 53.7 | 20 | 23:16 | 53.7 | 20 | 23:16 | 26 | -0.2 | 1 | 1 | 0.00 | 0.43 |
| 2300 | 53.9 | 32 | 22:39 | 53.9 | 32 | 22:39 | 33 | -0.1 | 1 | 1 | 0.00 | 0.43 |
| 2230 | 54.2 | 47 | 22:10 | 54.0 | 37 | 22:28 | 48 | -0.4 | 2 | 3 | 0.00 | 0.43 |
| 2200 | 54.5 | 63 | 21:37 | 54.4 | 57 | 21:52 | 64 | -0.2 | 3 | 2 | 0.00 | 0.43 |
| 2130 | 54.6 | 71 | 21:19 | 54.6 | 71 | 21:19 | 76 | -0.1 | 3 | 1 | 0.00 | 0.43 |
| 2100 | 54.8 | 87 | 20:35 | 54.7 | 79 | 20:54 | 87 | -0.2 | 4 | 2 | 0.00 | 0.43 |
| 2030 | 55.0 | 104 | 20:10 | 54.9 | 95 | 20:25 | 106 | -0.2 | 4 | 2 | 0.00 | 0.43 |
| 2000 | 55.3 | 134 | 19:34 | 55.1 | 114 | 19:55 | 130 | -0.3 | 5 | 3 | 0.00 | 0.43 |
| 1930 | 55.6 | 164 | 19:01 | 55.4 | 144 | 19:19 | 154 | -0.3 | 6 | 3 | 0.00 | 0.43 |
| 1900 | 55.7 | 174 | 18:50 | 55.4 | 144 | 18:43 | 129 | 0.9 | 5 | 2 | 0.00 | 0.43 |
| 1830 | 54.9 | 95 | 18:06 | 54.8 | 87 | 18:28 | 91 | 0.1 | 4 | 2 | 0.00 | 0.43 |
| 1800 | 54.8 | 87 | 17:33 | 54.7 | 79 | 17:52 | 87 | -0.3 | 4 | 2 | 0.00 | 0.43 |
| 1730 | 55.7 | 174 | 17:12 | 54.1 | 42 | 17:01 | 115 | 1.7 | 5 | 7 | 0.08 | 0.43 |
| 1700 | 53.3 | 0 | 16:57 | 53.3 | 0 | 16:57 | 0 | 0.2 | 0 | 1 | 0.28 | 0.35 |
| 1630 | 53.1 | 0 | 18:15 | 53.1 | 0 | 18:15 | 0 | 0.0 | 0 | 0 | 0.00 | 0.08 |
| 1600 | 53.1 | 0 | 18:15 | 53.1 | 0 | 18:15 | 0 | 0.0 | 0 | 0 | 0.00 | 0.08 |
| 1530 | 53.1 | 0 | 18:15 | 53.1 | 0 | 18:15 | 0 | 0.0 | 0 | 0 | 0.00 | 0.08 |
| TOTALS: | 55.7 | 174 | 17:12 | 53.1 | 0 | 18:15 | 50 | 0.2 | 50 | 36 | 0.47 | |



CAVEAT: The data on this page does not represent an official record. The ALERT database contains a certain amount of erroneous data and therefore, the above summary should not be considered accurate without further verification (Ref: UDFCD Disclaimer Notice). Limited efforts have been made to identify erroneous data. If further documentation is desired, contact the Urban Drainage and Flood Control District at 455-6277.

UDFCD ALERT BASE STATION SIGNIFICANT EVENT RUNOFF STATISTICS

| DeviceID | 633 | 633 | 633 | 633 | 633 | 633 | 633 | 633 | 633 | 633 | 630 | 630 |
|----------|-------|-------|-------|-------|-------|-------|-------|-------|-------|-------|--------|--------|
| StatType | max | max | tmax | min | min | tmin | mean | dif | vols | cnt | rain | racm |
| DataType | level | rated | level | level | rated | level | rated | level | rated | level | precip | precip |
| Units | ft | cfs | time | ft | cfs | time | cfs | ft | AF | # | in | in |
| 06/18/93 | | | | | | | | | | | | |
| 1200 | 53.1 | 0 | 09:41 | 53.1 | 0 | 09:41 | 0 | 0.0 | 0 | 0 | 0.00 | 0.00 |
| 1100 | 53.1 | 0 | 09:41 | 53.1 | 0 | 09:41 | 0 | 0.0 | 0 | 0 | 0.00 | 0.00 |
| 1000 | 53.2 | 0 | 09:01 | 53.1 | 0 | 09:41 | 0 | -0.2 | 0 | 2 | 0.00 | 0.00 |
| 0900 | 53.3 | 0 | 07:51 | 53.3 | 0 | 07:51 | 0 | 0.0 | 0 | 0 | 0.00 | 0.00 |
| 0800 | 53.3 | 0 | 07:51 | 53.3 | 0 | 07:51 | 2 | -0.1 | 0 | 1 | 0.00 | 0.39 |
| 0700 | 53.4 | 2 | 06:28 | 53.4 | 2 | 06:28 | 5 | -0.1 | 0 | 1 | 0.04 | 0.39 |
| 0600 | 53.7 | 20 | 05:15 | 53.5 | 8 | 05:51 | 19 | -0.4 | 2 | 3 | 0.00 | 0.35 |
| 0500 | 53.9 | 32 | 04:57 | 53.4 | 2 | 04:20 | 10 | 0.4 | 1 | 5 | 0.04 | 0.35 |
| 0400 | 53.5 | 8 | 03:37 | 53.5 | 8 | 03:37 | 12 | -0.1 | 1 | 1 | 0.04 | 0.31 |
| 0300 | 53.6 | 14 | 02:49 | 53.6 | 14 | 02:49 | 14 | 0.0 | 1 | 1 | 0.00 | 0.28 |
| 0200 | 53.6 | 14 | 01:18 | 53.6 | 14 | 01:18 | 16 | -0.1 | 1 | 1 | 0.08 | 0.28 |
| 0100 | 54.1 | 42 | 00:02 | 53.7 | 20 | 00:49 | 29 | -0.5 | 2 | 5 | 0.00 | 0.20 |
| 06/17/93 | | | | | | | | | | | | |
| 2400 | 54.5 | 63 | 23:25 | 53.9 | 32 | 23:07 | 50 | 0.1 | 4 | 8 | 0.08 | 0.20 |
| 2300 | 54.3 | 52 | 22:45 | 53.7 | 20 | 22:31 | 24 | 0.6 | 2 | 6 | 0.12 | 0.12 |
| 2200 | 53.6 | 14 | 21:11 | 53.5 | 8 | 21:40 | 13 | -0.2 | 1 | 2 | 0.00 | 0.00 |
| 2100 | 53.9 | 32 | 20:09 | 53.7 | 20 | 20:41 | 27 | -0.3 | 2 | 3 | 0.00 | 0.00 |
| 2000 | 54.4 | 57 | 19:03 | 54.0 | 37 | 19:54 | 52 | -0.3 | 4 | 4 | 0.00 | 0.67 |
| 1900 | 54.5 | 63 | 18:08 | 54.1 | 42 | 18:38 | 57 | -0.3 | 5 | 3 | 0.04 | 0.67 |
| 1800 | 55.3 | 134 | 17:10 | 54.6 | 71 | 17:43 | 100 | 0.1 | 8 | 10 | 0.28 | 0.63 |
| 1700 | 54.5 | 63 | 16:56 | 53.4 | 2 | 16:48 | 9 | 1.1 | 1 | 3 | 0.35 | 0.35 |
| 1600 | ===== | ===== | ===== | ===== | ===== | ===== | ===== | ===== | ===== | 0 | 0.00 | 0.00 |
| 1500 | ===== | ===== | ===== | ===== | ===== | ===== | ===== | ===== | ===== | 0 | 0.00 | 0.00 |
| 1400 | ===== | ===== | ===== | ===== | ===== | ===== | ===== | ===== | ===== | 0 | 0.00 | 0.00 |
| 1300 | ===== | ===== | ===== | ===== | ===== | ===== | ===== | ===== | ===== | 0 | 0.00 | 0.00 |
| TOTALS: | 55.3 | 134 | 17:10 | 53.1 | 0 | 07:51 | 22 | -0.3 | 36 | 59 | 1.06 | |



CAVEAT: The data on this page does not represent an official record. The ALERT database contains a certain amount of erroneous data and therefore, the above summary should **not** be considered accurate without further verification (Ref: UDFCD Disclaimer Notice). Limited efforts have been made to identify erroneous data. If further documentation is desired, contact the Urban Drainage and Flood Control District at 455-6277.

UDFCD ALERT BASE STATION 1993 WEEKLY RUNOFF STATISTICS

UDFCD ALERT Base Station & Weather Bulletin Board

Date Time
01/14/94 17:00:56

| DeviceID | 643 | 643 | 643 | 643 | 643 | 643 | 643 | 643 | 643 | 643 | 643 | 640 |
|-----------|----------|-------|----------|-------|-------|-------|----------|-------|-------|-------|-------|--------|
| StatType | max | max | dmax | tmax | min | min | dmin | tmin | mean | vols | cnt | rain |
| DataType | level | rated | level | level | level | rated | level | level | rated | rated | level | precip |
| Units | ft | cfs | date | time | ft | cfs | date | time | cfs | AF | # | in |
| 7 days at | 24:00:00 | | | | | | | | | | | |
| 10/02/93 | 78.4 | 11 | 10/01/93 | 17:07 | 78.2 | 2 | 10/01/93 | 21:48 | 8 | 104 | 10 | 0.51 |
| 09/25/93 | 78.2 | 2 | 09/25/93 | 23:51 | 77.8 | 1 | 09/19/93 | 22:34 | 1 | 13 | 12 | 0.51 |
| 09/18/93 | 80.8 | 488 | 09/18/93 | 14:06 | 78.1 | 1 | 09/14/93 | 23:23 | 11 | 151 | 80 | 1.85 |
| 09/11/93 | 79.8 | 220 | 09/06/93 | 17:15 | 78.1 | 1 | 09/10/93 | 19:26 | 5 | 75 | 58 | 1.54 |
| 09/04/93 | 78.9 | 56 | 09/02/93 | 12:56 | 78.2 | 2 | 09/03/93 | 09:01 | 4 | 53 | 21 | 1.38 |
| 08/28/93 | 78.4 | 11 | 08/27/93 | 13:54 | 77.9 | 1 | 08/22/93 | 17:26 | 2 | 22 | 11 | 1.34 |
| 08/21/93 | 78.4 | 11 | 08/20/93 | 18:21 | 78.0 | 1 | 08/21/93 | 16:45 | 3 | 35 | 16 | 1.10 |
| 08/14/93 | 80.4 | 370 | 08/12/93 | 17:40 | 77.9 | 1 | 08/13/93 | 19:53 | 17 | 234 | 89 | 0.51 |
| 08/07/93 | 79.0 | 65 | 08/05/93 | 16:25 | 78.3 | 2 | 08/06/93 | 19:00 | 16 | 220 | 12 | 0.91 |
| 07/31/93 | 78.5 | 20 | 07/30/93 | 04:06 | 77.9 | 1 | 07/25/93 | 19:58 | 7 | 104 | 6 | 1.18 |
| 07/24/93 | 79.3 | 116 | 07/20/93 | 16:42 | 78.0 | 1 | 07/21/93 | 07:53 | 2 | 29 | 25 | 0.94 |
| 07/17/93 | 79.2 | 99 | 07/14/93 | 17:26 | 78.0 | 1 | 07/15/93 | 17:57 | 6 | 79 | 54 | 1.54 |
| 07/10/93 | 78.4 | 11 | 07/06/93 | 23:37 | 78.0 | 1 | 07/10/93 | 22:21 | 2 | 21 | 13 | 0.98 |
| 07/03/93 | 78.3 | 2 | 07/02/93 | 13:43 | 78.1 | 1 | 07/02/93 | 15:25 | 2 | 21 | 5 | 1.06 |
| 06/26/93 | 78.1 | 1 | 06/21/93 | 13:22 | 77.9 | 1 | 06/24/93 | 22:01 | 1 | 16 | 4 | 0.51 |
| 06/19/93 | 80.9 | 518 | 06/17/93 | 17:44 | 78.0 | 1 | 06/19/93 | 22:21 | 16 | 219 | 77 | 1.61 |
| 06/12/93 | 78.2 | 2 | 06/12/93 | 04:36 | 78.0 | 1 | 06/12/93 | 15:49 | 1 | 19 | 9 | 0.98 |
| 06/05/93 | 78.8 | 47 | 06/03/93 | 05:21 | 78.2 | 2 | 05/31/93 | 09:19 | 3 | 37 | 13 | 0.47 |
| 05/29/93 | 79.4 | 133 | 05/24/93 | 15:50 | 78.0 | 1 | 05/25/93 | 19:59 | 15 | 203 | 31 | 1.14 |
| 05/22/93 | 79.7 | 197 | 05/22/93 | 16:33 | 78.7 | 38 | 05/22/93 | 08:36 | 49 | 681 | 53 | 1.57 |
| 05/15/93 | 79.0 | 65 | 05/15/93 | 23:59 | 78.6 | 29 | 05/10/93 | 08:25 | 34 | 470 | 5 | 0.94 |
| 05/08/93 | 78.8 | 47 | 05/03/93 | 22:31 | 78.7 | 38 | 05/03/93 | 22:34 | 36 | 493 | 2 | 0.63 |
| 05/01/93 | 78.8 | 47 | 04/30/93 | 03:18 | 78.6 | 29 | 05/01/93 | 08:22 | 38 | 525 | 5 | 0.35 |
| 04/24/93 | 79.5 | 150 | 04/24/93 | 10:42 | 78.6 | 29 | 04/20/93 | 05:25 | 36 | 505 | 15 | 0.35 |
| 04/17/93 | 79.5 | 150 | 04/12/93 | 20:42 | 78.7 | 38 | 04/14/93 | 08:23 | 46 | 645 | 15 | 0.43 |
| 04/10/93 | 79.7 | 197 | 04/06/93 | 18:18 | 78.7 | 38 | 04/08/93 | 09:10 | 52 | 720 | 26 | 0.31 |
| 04/03/93 | 79.5 | 150 | 04/03/93 | 04:51 | 77.6 | 0 | 04/02/93 | 01:09 | 62 | 866 | 27 | 0.51 |
| TOTALS: | 80.9 | 518 | 06/17/93 | 17:44 | 77.6 | 0 | 04/02/93 | 01:09 | 18 | 6563 | 694 | 25.20 |

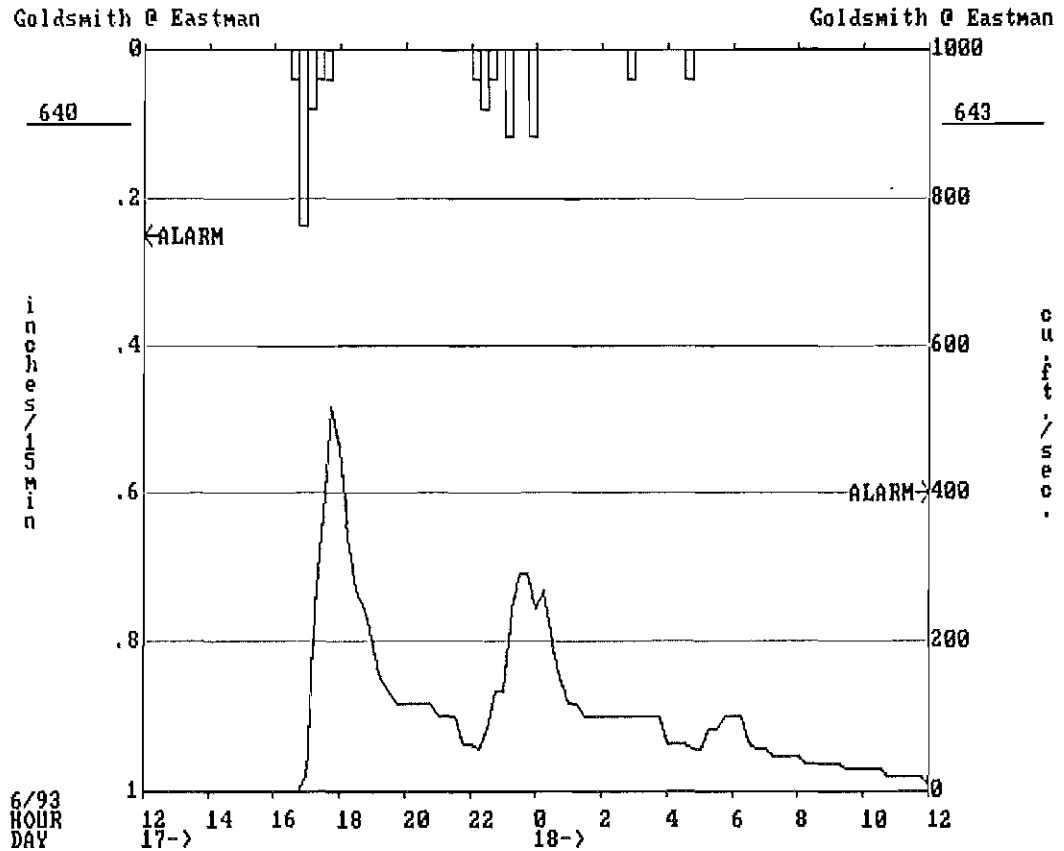
I

| SENSOR NUMBER | STATION NAME | SENSOR TYPE |
|---------------|---------------------|----------------|
| 643 | Goldsmith @ Eastman | Water Level PT |
| 640 | Goldsmith @ Eastman | Precipitation |

CAVEAT: The data on this page does not represent an official record. The ALERT database contains a certain amount of erroneous data and therefore, the above summary should not be considered accurate without further verification (Ref: UDFCD Disclaimer Notice). Limited efforts have been made to identify erroneous data. If further documentation is desired, contact the Urban Drainage and Flood Control District at 455-6277.

UDFCD ALERT BASE STATION SIGNIFICANT EVENT RUNOFF STATISTICS

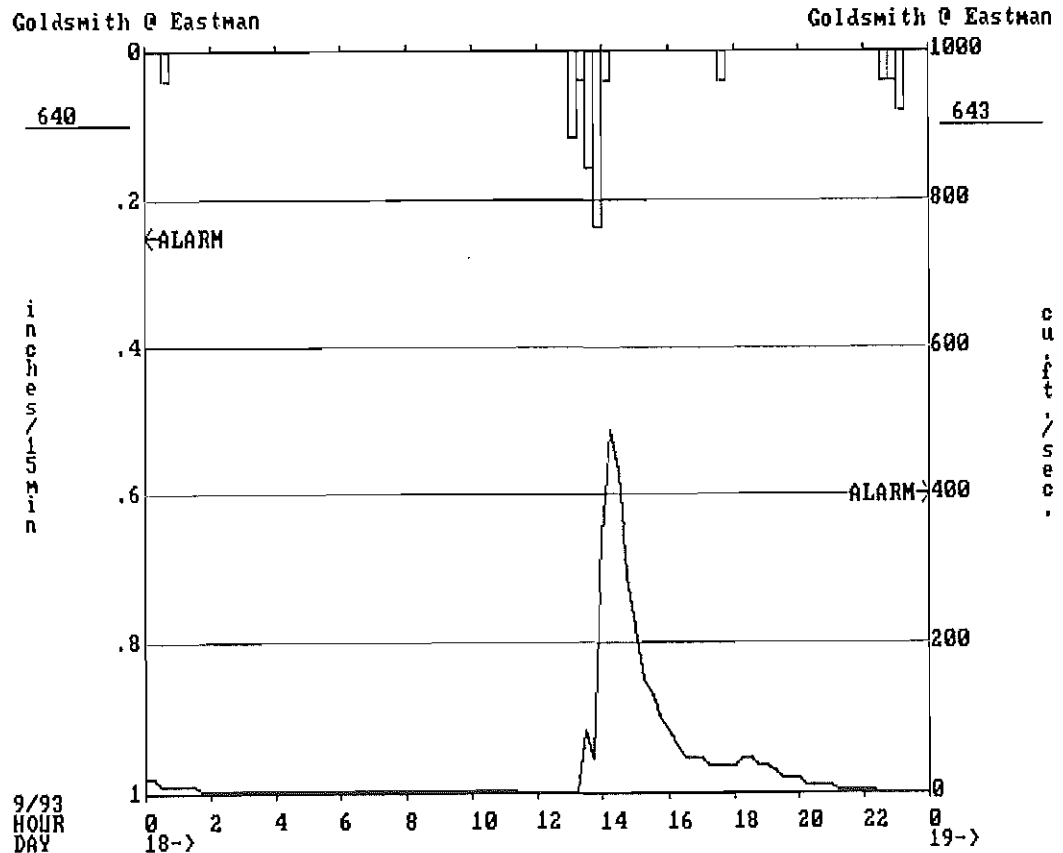
| DeviceID | 643 | 643 | 643 | 643 | 643 | 643 | 643 | 643 | 643 | 643 | 640 | 640 |
|----------|-------|-------|-------|-------|-------|-------|-------|-------|-------|-------|--------|--------|
| StatType | tmax | max | max | tmin | min | min | mean | dif | vols | cnt | rain | racm |
| DataType | level | level | rated | level | level | rated | rated | level | rated | level | precip | precip |
| Units | time | ft | cfs | time | ft | cfs | cfs | ft | AF | # | in | in |
| 06/18/93 | | | | | | | | | | | | |
| 1200 | 11:46 | 78.4 | 11 | 11:46 | 78.4 | 11 | 18 | -0.1 | 1 | 1 | 0.00 | 0.00 |
| 1100 | 10:33 | 78.5 | 20 | 10:33 | 78.5 | 20 | 25 | -0.1 | 2 | 1 | 0.00 | 0.00 |
| 1000 | 09:16 | 78.6 | 29 | 09:16 | 78.6 | 29 | 32 | -0.1 | 3 | 1 | 0.00 | 0.00 |
| 0900 | 08:14 | 78.7 | 38 | 08:14 | 78.7 | 38 | 40 | -0.1 | 3 | 1 | 0.00 | 0.00 |
| 0800 | 07:09 | 78.8 | 47 | 07:09 | 78.8 | 47 | 48 | -0.1 | 4 | 1 | 0.00 | 0.00 |
| 0700 | 06:18 | 79.0 | 65 | 06:40 | 78.9 | 56 | 72 | -0.3 | 6 | 2 | 0.00 | 0.91 |
| 0600 | 05:31 | 79.2 | 99 | 05:12 | 79.1 | 82 | 85 | 0.3 | 7 | 2 | 0.00 | 0.91 |
| 0500 | 04:40 | 78.9 | 56 | 04:40 | 78.9 | 56 | 62 | -0.1 | 5 | 1 | 0.04 | 0.91 |
| 0400 | 03:52 | 79.0 | 65 | 03:52 | 79.0 | 65 | 95 | -0.2 | 8 | 1 | 0.00 | 0.87 |
| 0300 | 01:16 | 79.2 | 99 | 01:16 | 79.2 | 99 | 99 | 0.0 | 8 | 0 | 0.04 | 0.87 |
| 0200 | 01:16 | 79.2 | 99 | 01:16 | 79.2 | 99 | 104 | -0.1 | 9 | 1 | 0.00 | 0.83 |
| 0100 | 00:03 | 80.0 | 266 | 00:57 | 79.3 | 116 | 195 | -0.6 | 16 | 7 | 0.00 | 0.83 |
| 06/17/93 | | | | | | | | | | | | |
| 2400 | 23:19 | 80.1 | 290 | 23:08 | 79.6 | 173 | 255 | 0.5 | 21 | 5 | 0.24 | 0.83 |
| 2300 | 22:43 | 79.4 | 133 | 22:14 | 78.9 | 56 | 91 | 0.4 | 8 | 5 | 0.16 | 0.59 |
| 2200 | 21:44 | 79.0 | 65 | 21:44 | 79.0 | 65 | 90 | -0.2 | 7 | 1 | 0.00 | 0.00 |
| 2100 | 20:50 | 79.2 | 99 | 20:50 | 79.2 | 99 | 113 | -0.1 | 9 | 1 | 0.00 | 0.00 |
| 2000 | 19:01 | 79.6 | 173 | 19:33 | 79.3 | 116 | 135 | -0.4 | 11 | 4 | 0.00 | 0.00 |
| 1900 | 18:02 | 80.6 | 429 | 18:53 | 79.7 | 197 | 295 | -1.0 | 24 | 10 | 0.00 | 0.43 |
| 1800 | 17:44 | 80.9 | 518 | 17:04 | 79.7 | 197 | 355 | 2.2 | 29 | 9 | 0.16 | 0.43 |
| 1700 | 16:57 | 78.5 | 20 | 16:57 | 78.5 | 20 | 2 | 0.4 | 0 | 1 | 0.28 | 0.28 |
| 1600 | 10:27 | 78.1 | 1 | 10:27 | 78.1 | 1 | 1 | 0.0 | 0 | 0 | 0.00 | 0.00 |
| 1500 | 10:27 | 78.1 | 1 | 10:27 | 78.1 | 1 | 1 | 0.0 | 0 | 0 | 0.00 | 0.00 |
| 1400 | 10:27 | 78.1 | 1 | 10:27 | 78.1 | 1 | 1 | 0.0 | 0 | 0 | 0.00 | 0.00 |
| 1300 | 10:27 | 78.1 | 1 | 10:27 | 78.1 | 1 | 1 | 0.0 | 0 | 0 | 0.00 | 0.00 |
| TOTALS: | 17:44 | 80.9 | 518 | 10:27 | 78.1 | 1 | 92 | | 183 | 55 | 0.91 | |



CAVEAT: The data on this page does not represent an official record. The ALERT database contains a certain amount of erroneous data and therefore, the above summary should not be considered accurate without further verification (Ref: UDFCD Disclaimer Notice). Limited efforts have been made to identify erroneous data. If further documentation is desired, contact the Urban Drainage and Flood Control District at 455-6277.

UDFCD ALERT BASE STATION SIGNIFICANT EVENT RUNOFF STATISTICS

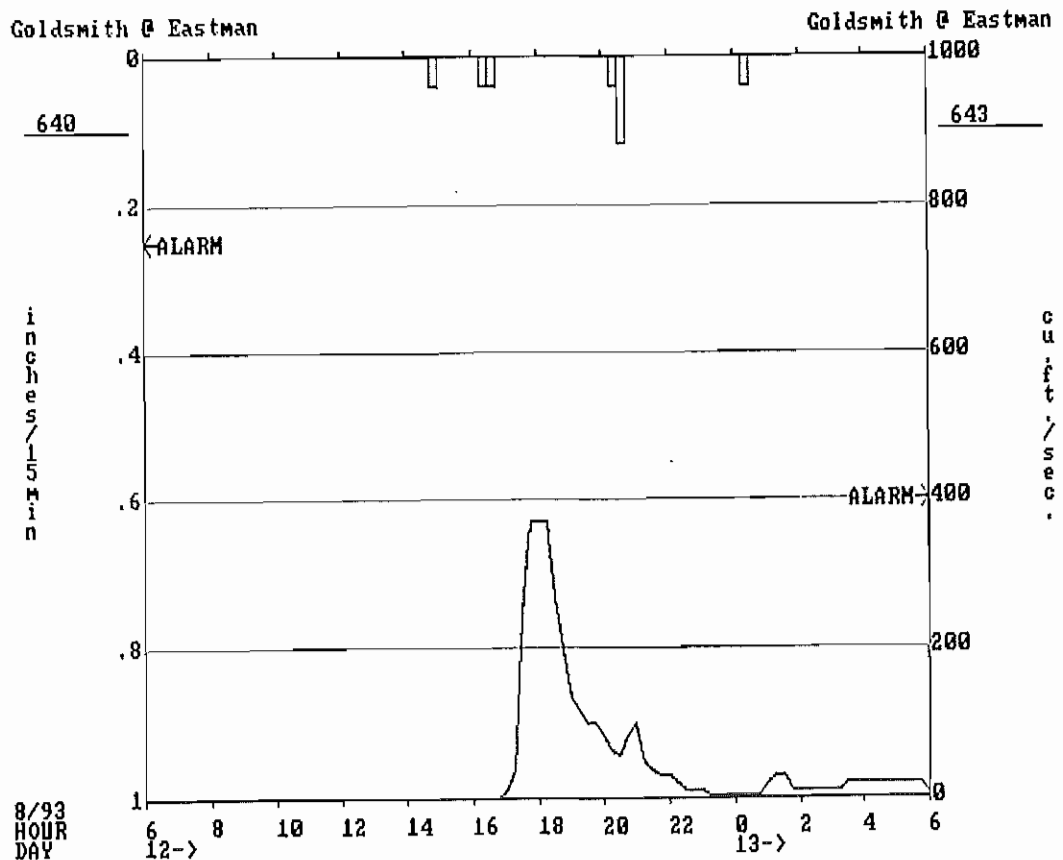
| DeviceID | 643 StatType DataUnits | 643 max level ft | 643 max rated cfs | 643 tmax level time | 643 min level ft | 643 min rated cfs | 643 tmin level time | 643 mean rated cfs | 643 dif level ft | 643 vols rated AF | 643 cnt level # | 640 rain precip in | 640 racm precip in |
|----------|------------------------------|---------------------------|----------------------------|------------------------------|---------------------------|----------------------------|------------------------------|-----------------------------|---------------------------|----------------------------|--------------------------|-----------------------------|-----------------------------|
| 09/18/93 | | | | | | | | | | | | | |
| 2400 | | 78.2 | 2 | 22:29 | 78.2 | 2 | 22:29 | 2 | 0.0 | 0 | 0 | 0.00 | 0.16 |
| 2330 | | 78.2 | 2 | 22:29 | 78.2 | 2 | 22:29 | 2 | 0.0 | 0 | 0 | 0.08 | 0.16 |
| 2300 | | 78.2 | 2 | 22:29 | 78.2 | 2 | 22:29 | 2 | 0.0 | 0 | 0 | 0.08 | 0.08 |
| 2230 | | 78.2 | 2 | 22:29 | 78.2 | 2 | 22:29 | 2 | -0.1 | 0 | 1 | 0.00 | 0.00 |
| 2200 | | 78.3 | 2 | 21:12 | 78.3 | 2 | 21:12 | 2 | 0.0 | 0 | 0 | 0.00 | 0.00 |
| 2130 | | 78.3 | 2 | 21:12 | 78.3 | 2 | 21:12 | 6 | -0.1 | 0 | 1 | 0.00 | 0.00 |
| 2100 | | 78.4 | 11 | 20:07 | 78.4 | 11 | 20:07 | 11 | 0.0 | 0 | 0 | 0.00 | 0.00 |
| 2030 | | 78.4 | 11 | 20:07 | 78.4 | 11 | 20:07 | 13 | -0.1 | 1 | 1 | 0.00 | 0.00 |
| 2000 | | 78.5 | 20 | 19:26 | 78.5 | 20 | 19:26 | 20 | 0.0 | 1 | 0 | 0.00 | 0.00 |
| 1930 | | 78.6 | 29 | 19:01 | 78.5 | 20 | 19:26 | 29 | -0.2 | 1 | 2 | 0.00 | 0.00 |
| 1900 | | 78.7 | 38 | 18:39 | 78.7 | 38 | 18:39 | 41 | -0.1 | 2 | 1 | 0.00 | 0.63 |
| 1830 | | 78.9 | 56 | 18:03 | 78.8 | 47 | 18:06 | 47 | 0.1 | 2 | 2 | 0.00 | 0.63 |
| 1800 | | 78.7 | 38 | 17:08 | 78.7 | 38 | 17:08 | 38 | 0.0 | 2 | 0 | 0.04 | 0.63 |
| 1730 | | 78.7 | 38 | 17:08 | 78.7 | 38 | 17:08 | 41 | -0.1 | 2 | 1 | 0.00 | 0.59 |
| 1700 | | 78.8 | 47 | 16:24 | 78.8 | 47 | 16:24 | 47 | 0.0 | 2 | 0 | 0.00 | 0.59 |
| 1630 | | 79.0 | 65 | 16:03 | 78.8 | 47 | 16:24 | 62 | -0.3 | 3 | 3 | 0.00 | 0.59 |
| 1600 | | 79.3 | 116 | 15:30 | 79.1 | 82 | 15:52 | 99 | -0.3 | 4 | 3 | 0.00 | 0.59 |
| 1530 | | 79.6 | 173 | 15:04 | 79.4 | 133 | 15:19 | 161 | -0.4 | 7 | 3 | 0.00 | 0.59 |
| 1500 | | 80.4 | 370 | 14:32 | 79.8 | 220 | 14:53 | 308 | -0.8 | 13 | 5 | 0.00 | 0.59 |
| 1430 | | 80.8 | 488 | 14:06 | 80.6 | 429 | 14:24 | 456 | 0.3 | 19 | 3 | 0.04 | 0.59 |
| 1400 | | 80.3 | 341 | 13:55 | 78.8 | 47 | 13:37 | 126 | 1.2 | 5 | 5 | 0.39 | 0.55 |
| 1330 | | 79.1 | 82 | 13:26 | 78.4 | 11 | 13:15 | 24 | 0.9 | 1 | 4 | 0.16 | 0.16 |
| 1300 | | 78.2 | 2 | 11:19 | 78.2 | 2 | 11:19 | 2 | 0.0 | 0 | 0 | 0.00 | 0.00 |
| 1230 | | 78.2 | 2 | 11:19 | 78.2 | 2 | 11:19 | 2 | 0.0 | 0 | 0 | 0.00 | 0.00 |
| TOTALS: | | 80.8 | 488 | 14:06 | 78.2 | 2 | 11:19 | 64 | 0.0 | 64 | 35 | 0.79 | |



CAVEAT: The data on this page does not represent an official record. The ALERT database contains a certain amount of erroneous data and therefore, the above summary should not be considered accurate without further verification (Ref: UDFCD Disclaimer Notice). Limited efforts have been made to identify erroneous data. If further documentation is desired, contact the Urban Drainage and Flood Control District at 455-6277.

UDFCD ALERT BASE STATION SIGNIFICANT EVENT RUNOFF STATISTICS

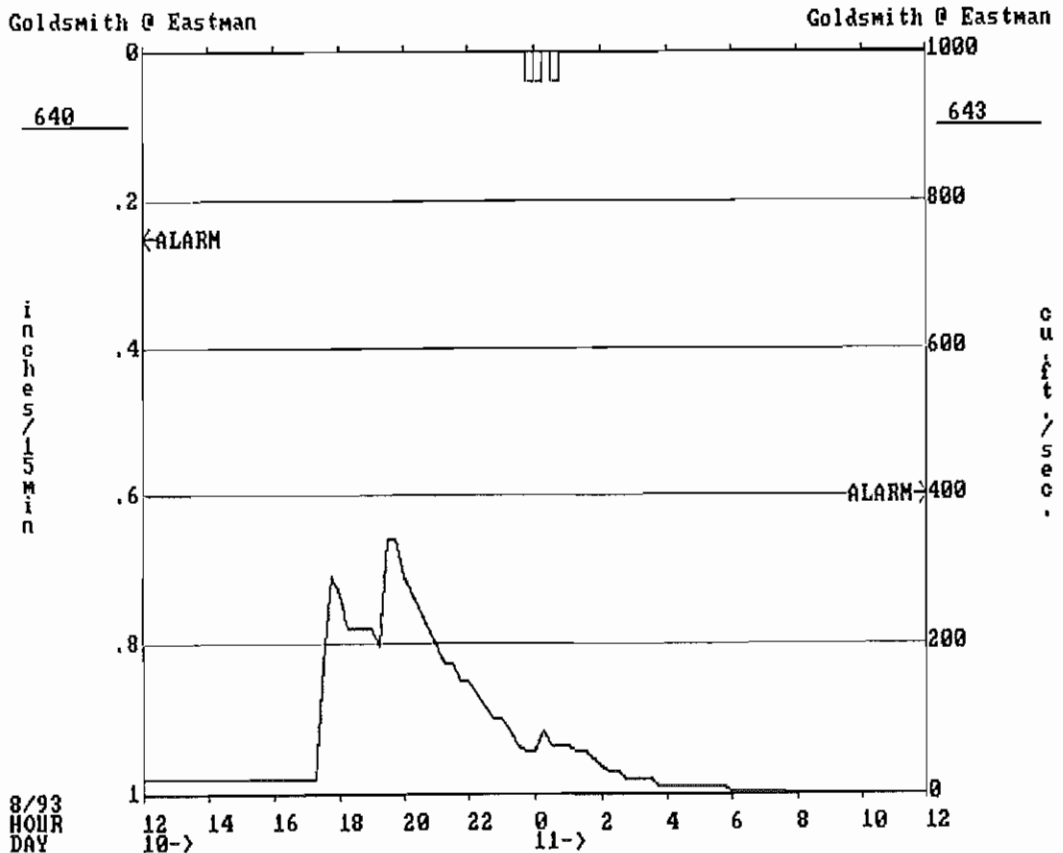
| DeviceID | 643 | 643 | 643 | 643 | 643 | 643 | 643 | 643 | 643 | 643 | 640 | 640 |
|----------|-------|-------|-------|-------|-------|-------|-------|-------|-------|-------|--------|--------|
| StatType | max | max | tmax | min | min | tmin | mean | dif | vols | cnt | rain | racm |
| DataType | level | rated | level | level | rated | level | rated | level | rated | level | precip | precip |
| Units | ft | cfs | time | ft | cfs | time | cfs | ft | AF | # | in | in |
| 08/13/93 | | | | | | | | | | | | |
| 1200 | 78.3 | 2 | 11:09 | 78.3 | 2 | 11:09 | 2 | 0.2 | 0 | 1 | 0.00 | 0.00 |
| 1100 | 78.1 | 1 | 09:31 | 78.1 | 1 | 09:31 | 1 | 0.0 | 0 | 0 | 0.00 | 0.00 |
| 1000 | 78.1 | 1 | 09:31 | 78.1 | 1 | 09:31 | 1 | -0.1 | 0 | 1 | 0.00 | 0.00 |
| 0900 | 78.2 | 2 | 07:45 | 78.2 | 2 | 07:45 | 2 | 0.0 | 0 | 0 | 0.00 | 0.00 |
| 0800 | 78.2 | 2 | 07:45 | 78.2 | 2 | 07:45 | 2 | -0.1 | 0 | 1 | 0.00 | 0.00 |
| 0700 | 78.3 | 2 | 05:56 | 78.3 | 2 | 05:56 | 2 | 0.0 | 0 | 0 | 0.00 | 0.00 |
| 0600 | 78.3 | 2 | 05:56 | 78.3 | 2 | 05:56 | 19 | -0.2 | 2 | 1 | 0.00 | 0.00 |
| 0500 | 78.5 | 20 | 03:27 | 78.5 | 20 | 03:27 | 20 | 0.0 | 2 | 0 | 0.00 | 0.31 |
| 0400 | 78.5 | 20 | 03:27 | 78.5 | 20 | 03:27 | 16 | 0.1 | 1 | 1 | 0.00 | 0.31 |
| 0300 | 78.4 | 11 | 01:41 | 78.4 | 11 | 01:41 | 11 | 0.0 | 1 | 0 | 0.00 | 0.31 |
| 0200 | 78.6 | 29 | 01:12 | 78.4 | 11 | 01:41 | 22 | -0.1 | 2 | 2 | 0.00 | 0.31 |
| 0100 | 78.5 | 20 | 00:54 | 78.5 | 20 | 00:54 | 4 | 0.2 | 0 | 1 | 0.04 | 0.31 |
| 08/12/93 | | | | | | | | | | | | |
| 2400 | 78.3 | 2 | 23:12 | 78.3 | 2 | 23:12 | 4 | -0.1 | 0 | 1 | 0.00 | 0.28 |
| 2300 | 78.5 | 20 | 22:03 | 78.4 | 11 | 22:28 | 16 | -0.2 | 1 | 2 | 0.00 | 0.28 |
| 2200 | 79.0 | 65 | 21:01 | 78.6 | 29 | 21:37 | 41 | -0.6 | 3 | 5 | 0.00 | 0.28 |
| 2100 | 79.2 | 99 | 20:46 | 78.9 | 56 | 20:24 | 72 | 0.1 | 6 | 4 | 0.16 | 0.28 |
| 2000 | 79.3 | 116 | 19:04 | 79.1 | 82 | 19:48 | 104 | -0.3 | 9 | 3 | 0.00 | 0.12 |
| 1900 | 80.2 | 313 | 18:20 | 79.4 | 133 | 18:57 | 268 | -1.0 | 22 | 9 | 0.00 | 0.12 |
| 1800 | 80.4 | 370 | 17:40 | 78.5 | 20 | 17:00 | 196 | 2.0 | 16 | 7 | 0.00 | 0.12 |
| 1700 | 78.4 | 11 | 16:57 | 78.1 | 1 | 16:42 | 2 | 0.5 | 0 | 3 | 0.08 | 0.12 |
| 1600 | 77.9 | 1 | 20:41 | 77.9 | 1 | 20:41 | 1 | 0.0 | 0 | 0 | 0.00 | 0.04 |
| 1500 | 77.9 | 1 | 20:41 | 77.9 | 1 | 20:41 | 1 | 0.0 | 0 | 0 | 0.04 | 0.04 |
| 1400 | 77.9 | 1 | 20:41 | 77.9 | 1 | 20:41 | 1 | 0.0 | 0 | 0 | 0.00 | 0.00 |
| 1300 | 77.9 | 1 | 20:41 | 77.9 | 1 | 20:41 | 1 | 0.0 | 0 | 0 | 0.00 | 0.00 |
| TOTALS: | 80.4 | 370 | 17:40 | 77.9 | 1 | 20:41 | 34 | 0.4 | 67 | 42 | 0.31 | |



CAVEAT: The data on this page does not represent an official record. The ALERT database contains a certain amount of erroneous data and therefore, the above summary should not be considered accurate without further verification (Ref: UDFCD Disclaimer Notice). Limited efforts have been made to identify erroneous data. If further documentation is desired, contact the Urban Drainage and Flood Control District at 455-6277.

UDFCD ALERT BASE STATION SIGNIFICANT EVENT RUNOFF STATISTICS

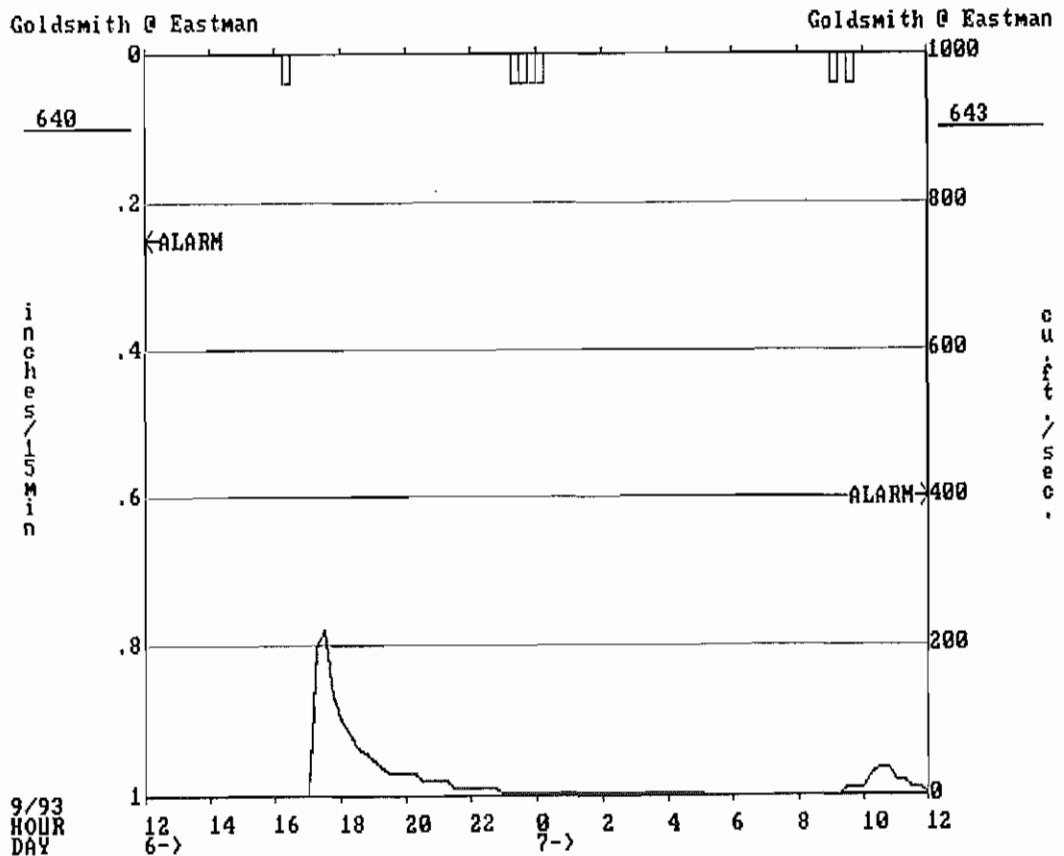
| DeviceID | 643 | 643 | 643 | 643 | 643 | 643 | 643 | 643 | 643 | 643 | 640 | 640 |
|----------|-------|-------|-------|-------|-------|-------|-------|-------|-------|-------|--------|--------|
| StatType | max | max | tmax | min | min | tmin | mean | dif | vols | cnt | rain | racm |
| DataType | level | rated | level | level | rated | level | rated | level | rated | level | precip | precip |
| Units | ft | cfs | time | ft | cfs | time | cfs | ft | AF | # | in | in |
| 08/11/93 | | | | | | | | | | | | |
| 1200 | 78.1 | 1 | 09:16 | 78.1 | 1 | 09:16 | 1 | 0.0 | 0 | 0 | 0.00 | 0.00 |
| 1100 | 78.1 | 1 | 09:16 | 78.1 | 1 | 09:16 | 1 | 0.0 | 0 | 0 | 0.00 | 0.00 |
| 1000 | 78.1 | 1 | 09:16 | 78.1 | 1 | 09:16 | 1 | -0.1 | 0 | 1 | 0.00 | 0.00 |
| 0900 | 78.2 | 2 | 07:38 | 78.2 | 2 | 07:38 | 2 | 0.0 | 0 | 0 | 0.00 | 0.00 |
| 0800 | 78.2 | 2 | 07:38 | 78.2 | 2 | 07:38 | 2 | -0.1 | 0 | 1 | 0.00 | 0.00 |
| 0700 | 78.3 | 2 | 05:45 | 78.3 | 2 | 05:45 | 2 | 0.0 | 0 | 0 | 0.00 | 0.00 |
| 0600 | 78.3 | 2 | 05:45 | 78.3 | 2 | 05:45 | 9 | -0.1 | 1 | 1 | 0.00 | 0.00 |
| 0500 | 78.4 | 11 | 03:37 | 78.4 | 11 | 03:37 | 11 | 0.0 | 1 | 0 | 0.00 | 0.00 |
| 0400 | 78.4 | 11 | 03:37 | 78.4 | 11 | 03:37 | 17 | -0.1 | 1 | 1 | 0.00 | 0.12 |
| 0300 | 78.6 | 29 | 02:14 | 78.5 | 20 | 02:43 | 29 | -0.2 | 2 | 2 | 0.00 | 0.12 |
| 0200 | 78.9 | 56 | 01:01 | 78.7 | 38 | 01:55 | 52 | -0.3 | 4 | 3 | 0.00 | 0.12 |
| 0100 | 79.1 | 82 | 00:13 | 79.0 | 65 | 00:24 | 66 | 0.1 | 5 | 2 | 0.08 | 0.12 |
| 08/10/93 | | | | | | | | | | | | |
| 2400 | 79.1 | 82 | 23:01 | 78.9 | 56 | 23:37 | 69 | -0.3 | 6 | 3 | 0.04 | 0.04 |
| 2300 | 79.4 | 133 | 22:02 | 79.2 | 99 | 22:42 | 120 | -0.3 | 10 | 3 | 0.00 | 0.00 |
| 2200 | 79.6 | 173 | 21:11 | 79.5 | 150 | 21:37 | 169 | -0.2 | 14 | 2 | 0.00 | 0.00 |
| 2100 | 80.0 | 266 | 20:13 | 79.7 | 197 | 20:53 | 246 | -0.4 | 20 | 4 | 0.00 | 0.00 |
| 2000 | 80.3 | 341 | 19:29 | 79.7 | 197 | 19:00 | 291 | 0.3 | 24 | 6 | 0.00 | 0.00 |
| 1900 | 79.8 | 220 | 18:13 | 79.8 | 220 | 18:13 | 230 | -0.2 | 19 | 1 | 0.00 | 0.00 |
| 1800 | 80.3 | 341 | 17:48 | 79.3 | 116 | 17:26 | 150 | 1.5 | 12 | 7 | 0.00 | 0.00 |
| 1700 | 78.5 | 20 | 05:50 | 78.5 | 20 | 05:50 | 20 | 0.0 | 2 | 0 | 0.00 | 0.00 |
| 1600 | 78.5 | 20 | 05:50 | 78.5 | 20 | 05:50 | 20 | 0.0 | 2 | 0 | 0.00 | 0.00 |
| 1500 | 78.5 | 20 | 05:50 | 78.5 | 20 | 05:50 | 20 | 0.0 | 2 | 0 | 0.00 | 0.00 |
| 1400 | 78.5 | 20 | 05:50 | 78.5 | 20 | 05:50 | 20 | 0.0 | 2 | 0 | 0.00 | 0.00 |
| 1300 | 78.5 | 20 | 05:50 | 78.5 | 20 | 05:50 | 20 | 0.0 | 2 | 0 | 0.00 | 0.00 |
| TOTALS: | 80.3 | 341 | 17:48 | 78.1 | 1 | 09:16 | 65 | -0.4 | 130 | 37 | 0.12 | |



CAVEAT: The data on this page does not represent an official record. The ALERT database contains a certain amount of erroneous data and therefore, the above summary should not be considered accurate without further verification (Ref: UDFCD Disclaimer Notice). Limited efforts have been made to identify erroneous data. If further documentation is desired, contact the Urban Drainage and Flood Control District at 455-6277.

UDFCD ALERT BASE STATION SIGNIFICANT EVENT RUNOFF STATISTICS

| DeviceID | 643 | 643 | 643 | 643 | 643 | 643 | 643 | 643 | 643 | 643 | 640 | 640 |
|----------|-------|-------|-------|-------|-------|-------|-------|-------|-------|-------|--------|--------|
| StatType | max | max | tmax | min | min | tmin | mean | dif | vols | cnt | rain | racm |
| DataType | level | rated | level | level | rated | level | rated | level | rated | level | precip | precip |
| Units | ft | cfs | time | ft | cfs | time | cfs | ft | AF | # | in | in |
| 09/06/93 | | | | | | | | | | | | |
| 2400 | 78.3 | 2 | 22:50 | 78.3 | 2 | 22:50 | 2 | 0.0 | 0 | 0 | 0.08 | 0.16 |
| 2330 | 78.3 | 2 | 22:50 | 78.3 | 2 | 22:50 | 2 | 0.0 | 0 | 0 | 0.04 | 0.08 |
| 2300 | 78.3 | 2 | 22:50 | 78.3 | 2 | 22:50 | 8 | -0.1 | 0 | 1 | 0.00 | 0.04 |
| 2230 | 78.4 | 11 | 21:22 | 78.4 | 11 | 21:22 | 11 | 0.0 | 0 | 0 | 0.00 | 0.04 |
| 2200 | 78.4 | 11 | 21:22 | 78.4 | 11 | 21:22 | 11 | 0.0 | 0 | 0 | 0.00 | 0.04 |
| 2130 | 78.4 | 11 | 21:22 | 78.4 | 11 | 21:22 | 18 | -0.1 | 1 | 1 | 0.00 | 0.04 |
| 2100 | 78.5 | 20 | 20:28 | 78.5 | 20 | 20:28 | 20 | 0.0 | 1 | 0 | 0.00 | 0.04 |
| 2030 | 78.5 | 20 | 20:28 | 78.5 | 20 | 20:28 | 28 | -0.1 | 1 | 1 | 0.00 | 0.04 |
| 2000 | 78.6 | 29 | 19:26 | 78.6 | 29 | 19:26 | 29 | 0.0 | 1 | 0 | 0.00 | 0.04 |
| 1930 | 78.7 | 38 | 19:04 | 78.6 | 29 | 19:26 | 38 | -0.2 | 2 | 2 | 0.00 | 0.04 |
| 1900 | 78.9 | 56 | 18:38 | 78.8 | 47 | 18:49 | 56 | -0.2 | 2 | 2 | 0.00 | 0.04 |
| 1830 | 79.1 | 82 | 18:09 | 79.0 | 65 | 18:27 | 86 | -0.2 | 4 | 2 | 0.00 | 0.04 |
| 1800 | 79.6 | 173 | 17:33 | 79.2 | 99 | 17:58 | 142 | -0.6 | 6 | 5 | 0.00 | 0.04 |
| 1730 | 79.8 | 220 | 17:15 | 79.1 | 82 | 17:04 | 161 | 1.6 | 7 | 4 | 0.00 | 0.04 |
| 1700 | 78.2 | 2 | 08:23 | 78.2 | 2 | 08:23 | 2 | 0.0 | 0 | 0 | 0.00 | 0.04 |
| 1630 | 78.2 | 2 | 08:23 | 78.2 | 2 | 08:23 | 2 | 0.0 | 0 | 0 | 0.04 | 0.04 |
| 1600 | 78.2 | 2 | 08:23 | 78.2 | 2 | 08:23 | 2 | 0.0 | 0 | 0 | 0.00 | 0.00 |
| 1530 | 78.2 | 2 | 08:23 | 78.2 | 2 | 08:23 | 2 | 0.0 | 0 | 0 | 0.00 | 0.00 |
| 1500 | 78.2 | 2 | 08:23 | 78.2 | 2 | 08:23 | 2 | 0.0 | 0 | 0 | 0.00 | 0.00 |
| 1430 | 78.2 | 2 | 08:23 | 78.2 | 2 | 08:23 | 2 | 0.0 | 0 | 0 | 0.00 | 0.00 |
| 1400 | 78.2 | 2 | 08:23 | 78.2 | 2 | 08:23 | 2 | 0.0 | 0 | 0 | 0.00 | 0.00 |
| 1330 | 78.2 | 2 | 08:23 | 78.2 | 2 | 08:23 | 2 | 0.0 | 0 | 0 | 0.00 | 0.00 |
| 1300 | 78.2 | 2 | 08:23 | 78.2 | 2 | 08:23 | 2 | 0.0 | 0 | 0 | 0.00 | 0.00 |
| 1230 | 78.2 | 2 | 08:23 | 78.2 | 2 | 08:23 | 2 | 0.0 | 0 | 0 | 0.00 | 0.00 |
| TOTALS: | 79.8 | 220 | 17:15 | 78.2 | 2 | 08:23 | 26 | 0.1 | 26 | 18 | 0.16 | |



CAVEAT: The data on this page does not represent an official record. The ALERT database contains a certain amount of erroneous data and therefore, the above summary should not be considered accurate without further verification (Ref: UDFCD Disclaimer Notice). Limited efforts have been made to identify erroneous data. If further documentation is desired, contact the Urban Drainage and Flood Control District at 455-6277.

UDFCD ALERT BASE STATION 1993 WEEKLY RUNOFF STATISTICS

UDFCD ALERT Base Station & Weather Bulletin Board

Date Time
01/17/94 11:09:38

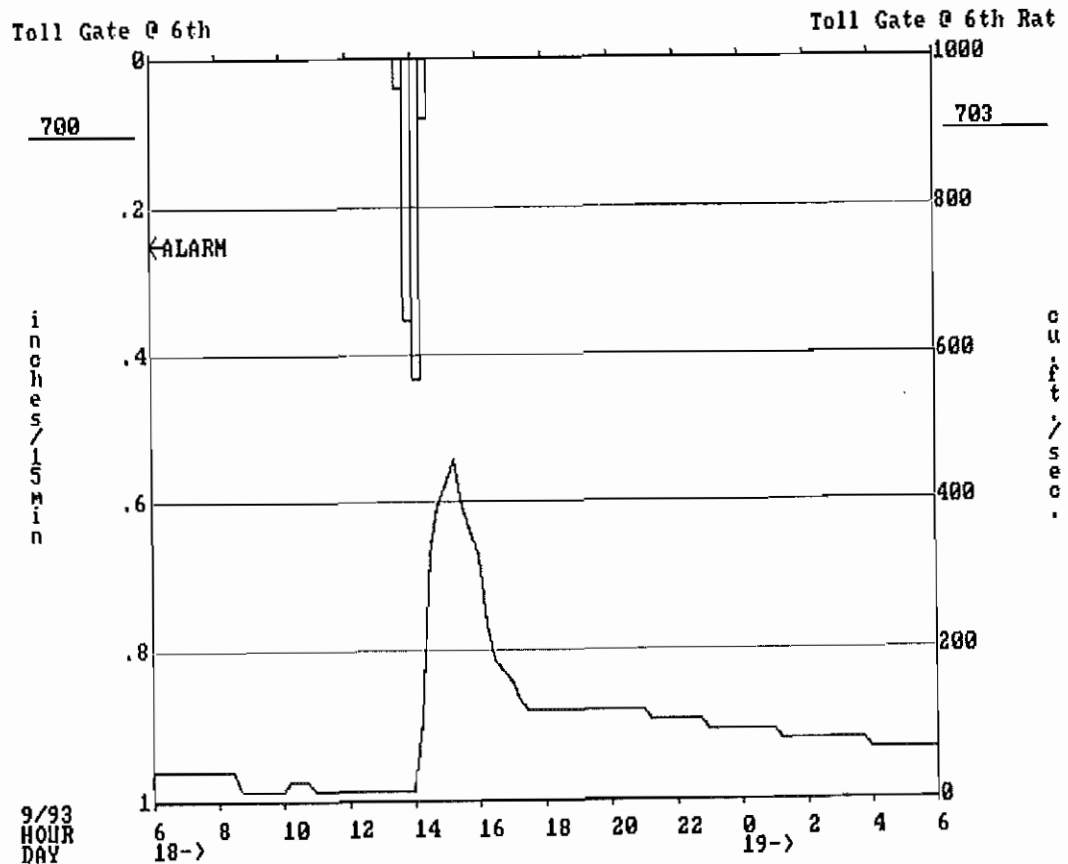
| DeviceID | 703 | 703 | 703 | 703 | 703 | 703 | 703 | 703 | 703 | 703 | 703 | 700 |
|--------------------|-------|-------|----------|-------|-------|-------|----------|-------|-------|-------|-------|--------|
| StatType | max | max | dmax | tmax | min | min | dmin | tmin | mean | vols | cnt | rain |
| DataType | level | rated | level | level | level | rated | level | level | rated | rated | level | precip |
| Units | ft | cfs | date | time | ft | cfs | date | time | cfs | AF | # | in |
| 7 days at 24:00:00 | | | | | | | | | | | | |
| 10/02/93 | 0.2 | 27 | 09/20/93 | 10:12 | 0.2 | 27 | 09/20/93 | 10:12 | 27 | 370 | 0 | 0.04 |
| 09/25/93 | 0.7 | 93 | 09/19/93 | 08:50 | 0.1 | 13 | 09/19/93 | 17:08 | 28 | 388 | 12 | 0.04 |
| 09/18/93 | 2.3 | 456 | 09/18/93 | 15:06 | 0.1 | 13 | 09/18/93 | 10:55 | 41 | 568 | 53 | 1.65 |
| 09/11/93 | 1.9 | 328 | 09/06/93 | 00:18 | 0.1 | 13 | 09/09/93 | 07:18 | 34 | 465 | 47 | 0.20 |
| 09/04/93 | 0.4 | 53 | 09/02/93 | 11:42 | 0.1 | 13 | 09/03/93 | 14:09 | 18 | 254 | 14 | 0.24 |
| 08/28/93 | 0.6 | 80 | 08/22/93 | 01:17 | 0.1 | 13 | 08/22/93 | 21:44 | 18 | 249 | 7 | 0.00 |
| 08/21/93 | 0.7 | 93 | 08/21/93 | 23:10 | 0.1 | 13 | 08/20/93 | 12:05 | 15 | 214 | 14 | 0.00 |
| 08/14/93 | 2.1 | 392 | 08/10/93 | 18:20 | 0.1 | 13 | 08/13/93 | 21:42 | 42 | 584 | 47 | 0.83 |
| 08/07/93 | 2.2 | 424 | 08/05/93 | 18:18 | 0.1 | 13 | 08/07/93 | 12:10 | 29 | 400 | 33 | 0.16 |
| 07/31/93 | 0.1 | 13 | 07/25/93 | 00:29 | 0.1 | 13 | 07/25/93 | 00:29 | 13 | 186 | 1 | 0.00 |
| 07/24/93 | 0.6 | 80 | 07/20/93 | 18:36 | 0.2 | 27 | 07/24/93 | 16:54 | 30 | 411 | 17 | 0.00 |
| 07/17/93 | 0.9 | 120 | 07/17/93 | 09:06 | 0.1 | 13 | 07/16/93 | 16:25 | 24 | 327 | 48 | 0.20 |
| 07/10/93 | 0.6 | 80 | 07/05/93 | 19:10 | 0.1 | 13 | 07/10/93 | 16:54 | 29 | 396 | 21 | 0.00 |
| 07/03/93 | 0.5 | 67 | 07/03/93 | 10:22 | 0.2 | 27 | 07/03/93 | 13:02 | 27 | 377 | 9 | 0.08 |
| 06/26/93 | 0.4 | 53 | 06/21/93 | 10:14 | 0.2 | 27 | 06/22/93 | 13:33 | 27 | 380 | 6 | 0.00 |
| 06/19/93 | 1.7 | 264 | 06/17/93 | 18:55 | 0.2 | 27 | 06/17/93 | 12:07 | 51 | 708 | 50 | 0.94 |
| 06/12/93 | 0.7 | 93 | 06/09/93 | 10:00 | 0.2 | 27 | 06/11/93 | 14:07 | 39 | 541 | 35 | 0.12 |
| 06/05/93 | 1.7 | 264 | 06/02/93 | 13:29 | 0.2 | 27 | 06/05/93 | 19:20 | 51 | 711 | 59 | 0.71 |
| 05/29/93 | 0.9 | 120 | 05/24/93 | 17:20 | 0.2 | 27 | 05/27/93 | 12:19 | 52 | 727 | 32 | 0.28 |
| 05/22/93 | 0.9 | 120 | 05/21/93 | 18:05 | 0.1 | 13 | 05/20/93 | 04:20 | 50 | 690 | 45 | 0.79 |
| 05/15/93 | 0.1 | 13 | 05/07/93 | 07:09 | 0.1 | 13 | 05/07/93 | 07:09 | 13 | 185 | 0 | 0.00 |
| 05/08/93 | 0.5 | 67 | 05/07/93 | 00:18 | 0.1 | 13 | 05/07/93 | 07:09 | 15 | 201 | 12 | 0.04 |
| 05/01/93 | 0.4 | 53 | 04/25/93 | 03:41 | 0.1 | 13 | 04/29/93 | 01:12 | 24 | 336 | 7 | 0.00 |
| 04/24/93 | 1.0 | 133 | 04/24/93 | 11:47 | 0.1 | 13 | 04/21/93 | 04:25 | 27 | 371 | 13 | 0.43 |
| 04/17/93 | 1.2 | 160 | 04/12/93 | 23:41 | 0.2 | 27 | 04/16/93 | 00:41 | 45 | 621 | 17 | 0.43 |
| 04/10/93 | 1.2 | 160 | 04/06/93 | 17:31 | 0.2 | 27 | 04/09/93 | 05:01 | 51 | 703 | 24 | 0.20 |
| 04/03/93 | 1.0 | 133 | 04/03/93 | 05:03 | 0.1 | 13 | 04/02/93 | 14:58 | 30 | 416 | 17 | 0.39 |
| TOTALS: | 2.3 | 456 | 09/18/93 | 15:06 | 0.1 | 13 | 04/02/93 | 14:58 | 31 | 11781 | 640 | 7.76 |

| SENSOR NUMBER | STATION NAME | SENSOR TYPE |
|---------------|-----------------|----------------|
| 703 | Toll Gate @ 6th | Water Level PT |
| 700 | Toll Gate @ 6th | Precipitation |

CAVEAT: The data on this page does not represent an official record. The ALERT database contains a certain amount of erroneous data and therefore, the above summary should not be considered accurate without further verification (Ref: UDFCD Disclaimer Notice). Limited efforts have been made to identify erroneous data. If further documentation is desired, contact the Urban Drainage and Flood Control District at 455-6277.

UDFCD ALERT BASE STATION SIGNIFICANT EVENT RUNOFF STATISTICS

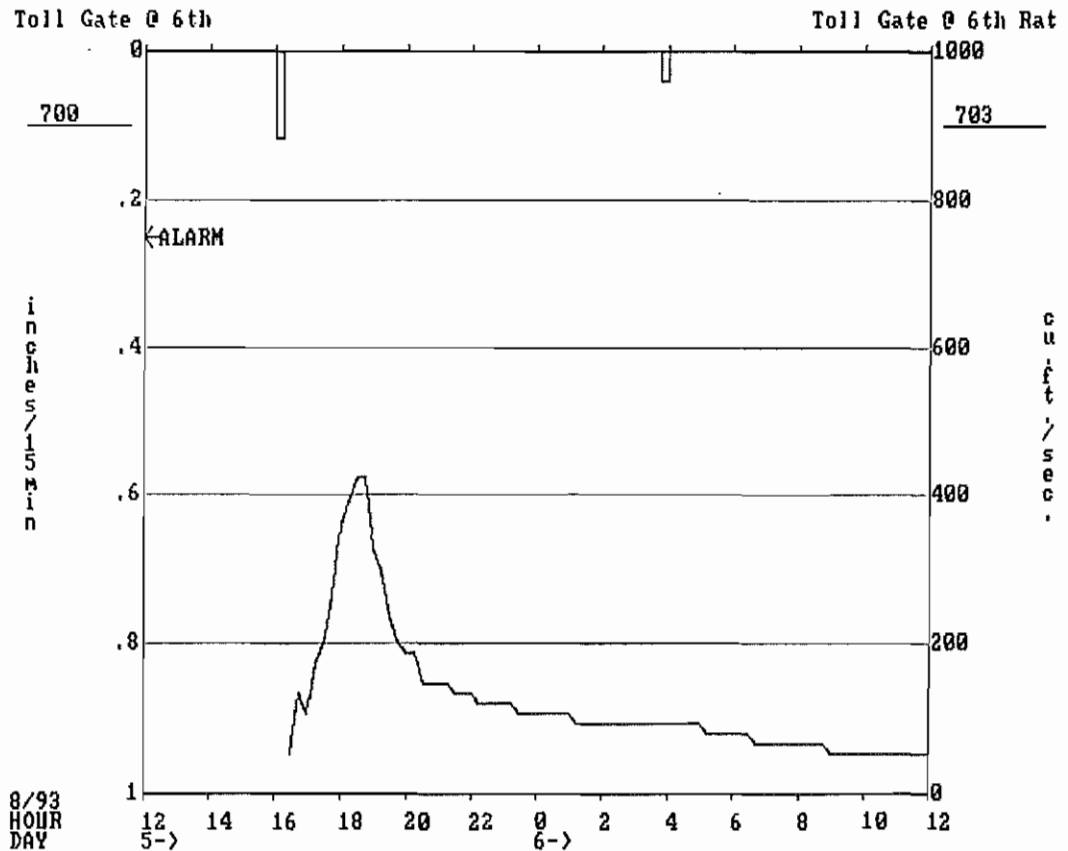
| DeviceID | 703 | 703 | 703 | 703 | 703 | 703 | 703 | 703 | 703 | 703 | 700 | 700 |
|----------|-------|-------|-------|-------|-------|-------|-------|-------|-------|-------|--------|--------|
| StatType | tmax | max | max | tmin | min | min | mean | dif | vols | cnt | rain | racm |
| DataType | level | level | rated | level | level | rated | rated | level | rated | level | precip | precip |
| Units | time | ft | cfs | time | ft | cfs | cfs | ft | AF | # | in | in |
| 09/19/93 | | | | | | | | | | | | |
| 1200 | 10:06 | 0.2 | 27 | 10:06 | 0.2 | 27 | 27 | 0.0 | 2 | 0 | 0.00 | 0.00 |
| 1100 | 10:06 | 0.2 | 27 | 10:06 | 0.2 | 27 | 28 | -0.1 | 2 | 1 | 0.00 | 0.00 |
| 1000 | 09:08 | 0.5 | 67 | 09:37 | 0.3 | 40 | 56 | -0.4 | 5 | 3 | 0.00 | 0.00 |
| 0900 | 08:50 | 0.7 | 93 | 08:46 | 0.6 | 80 | 62 | 0.3 | 5 | 2 | 0.00 | 0.04 |
| 0800 | 06:38 | 0.4 | 53 | 06:38 | 0.4 | 53 | 53 | 0.0 | 4 | 0 | 0.04 | 0.04 |
| 0700 | 06:38 | 0.4 | 53 | 06:38 | 0.4 | 53 | 62 | -0.1 | 5 | 1 | 0.00 | 0.00 |
| 0600 | 03:47 | 0.5 | 67 | 03:47 | 0.5 | 67 | 67 | 0.0 | 6 | 0 | 0.00 | 0.00 |
| 0500 | 03:47 | 0.5 | 67 | 03:47 | 0.5 | 67 | 67 | 0.0 | 6 | 0 | 0.00 | 0.00 |
| 0400 | 03:47 | 0.5 | 67 | 03:47 | 0.5 | 67 | 77 | -0.1 | 6 | 1 | 0.00 | 0.00 |
| 0300 | 01:11 | 0.6 | 80 | 01:11 | 0.6 | 80 | 80 | 0.0 | 7 | 0 | 0.00 | 0.00 |
| 0200 | 01:11 | 0.6 | 80 | 01:11 | 0.6 | 80 | 82 | -0.1 | 7 | 1 | 0.00 | 0.00 |
| 0100 | 22:45 | 0.7 | 93 | 22:45 | 0.7 | 93 | 93 | 0.0 | 8 | 0 | 0.00 | 0.00 |
| 09/18/93 | | | | | | | | | | | | |
| 2400 | 22:45 | 0.7 | 93 | 22:45 | 0.7 | 93 | 93 | 0.0 | 8 | 0 | 0.00 | 0.00 |
| 2300 | 22:45 | 0.7 | 93 | 22:45 | 0.7 | 93 | 103 | -0.1 | 9 | 1 | 0.00 | 0.00 |
| 2200 | 21:14 | 0.8 | 107 | 21:14 | 0.8 | 107 | 110 | -0.1 | 9 | 1 | 0.00 | 0.00 |
| 2100 | 17:21 | 0.9 | 120 | 17:21 | 0.9 | 120 | 120 | 0.0 | 10 | 0 | 0.00 | 0.00 |
| 2000 | 17:21 | 0.9 | 120 | 17:21 | 0.9 | 120 | 120 | 0.0 | 10 | 0 | 0.00 | 0.91 |
| 1900 | 17:21 | 0.9 | 120 | 17:21 | 0.9 | 120 | 120 | 0.0 | 10 | 0 | 0.00 | 0.91 |
| 1800 | 17:10 | 1.1 | 147 | 17:21 | 0.9 | 120 | 130 | -0.3 | 11 | 3 | 0.00 | 0.91 |
| 1700 | 16:01 | 1.7 | 264 | 16:45 | 1.2 | 160 | 202 | -0.7 | 17 | 6 | 0.00 | 0.91 |
| 1600 | 15:06 | 2.3 | 456 | 15:46 | 1.9 | 328 | 401 | -0.3 | 33 | 4 | 0.00 | 0.91 |
| 1500 | 14:55 | 2.2 | 424 | 14:08 | 0.7 | 93 | 259 | 2.1 | 21 | 9 | 0.51 | 0.91 |
| 1400 | 10:55 | 0.1 | 13 | 10:55 | 0.1 | 13 | 13 | 0.0 | 1 | 0 | 0.39 | 0.39 |
| 1300 | 10:55 | 0.1 | 13 | 10:55 | 0.1 | 13 | 13 | 0.0 | 1 | 0 | 0.00 | 0.00 |
| TOTALS: | 15:06 | 2.3 | 456 | 10:55 | 0.1 | 13 | 102 | | 202 | 33 | 0.94 | |



CAVEAT: The data on this page does not represent an official record. The ALERT database contains a certain amount of erroneous data and therefore, the above summary should not be considered accurate without further verification (Ref: UDFCD Disclaimer Notice). Limited efforts have been made to identify erroneous data. If further documentation is desired, contact the Urban Drainage and Flood Control District at 455-6277.

UDFCD ALERT BASE STATION SIGNIFICANT EVENT RUNOFF STATISTICS

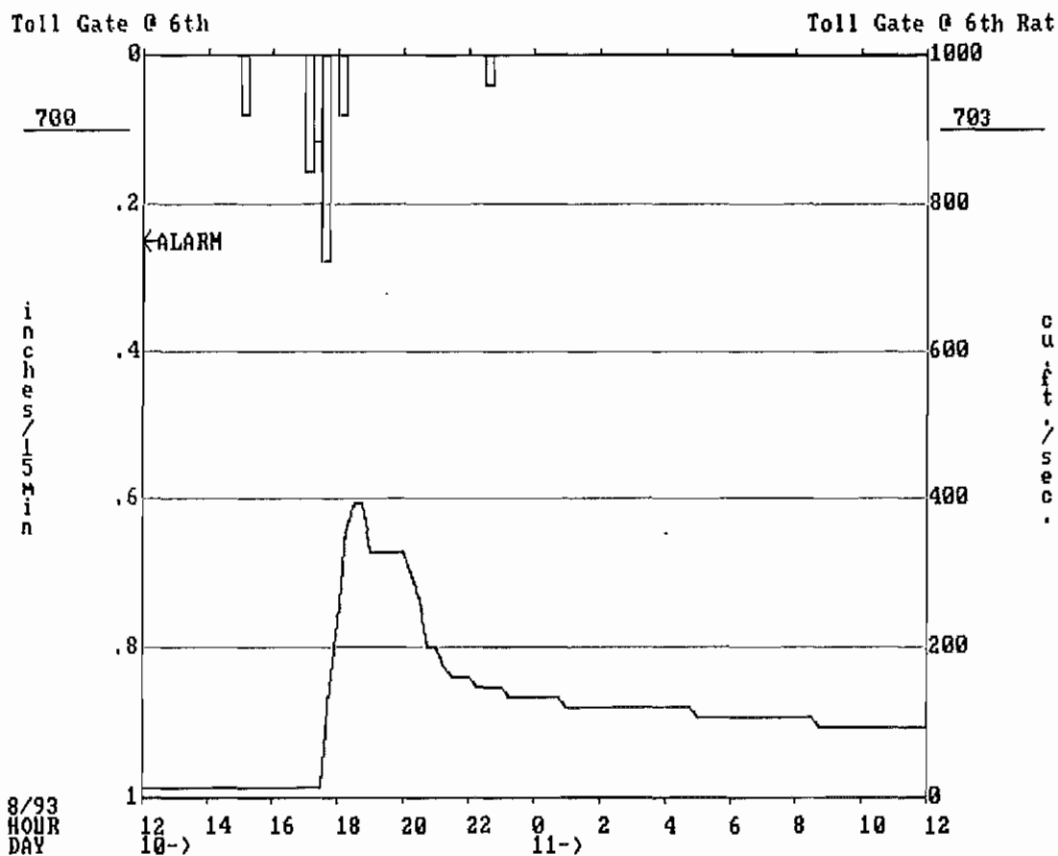
| DeviceID | 703 max level | 703 max rated | 703 tmax level | 703 min level | 703 min rated | 703 tmin level | 703 mean rated | 703 dif level | 703 vols rated | 703 cnt level | 700 rain precip | 700 racm precip | | | | | | | | | | | | | | | | | | | | | | | | | | | | | | | | | | | | | | | | | | | | | | | | | | | | | | | | | | | | | | | | | | | | | | | | | | | | | | | | | | | | | | | | | | | | | | | | | | | | | | | | | | | | | | | | | | | | | | | | | | | | | | | | | | | | | | | | | | | | | | | | | | | | | | | | | | | | | | | | | | | | | | | | | | | | | | | | | | | | | | | | | | | | | | | | | | | | | | | | | | | | | | | | | | | | | | | | | | | | | | | | | | | | | | | | | | | | | | | | | | | | | | | | | | | | | | | | | | | | | | | | | | | | | | | | | | | | | | | | | | | | | | | | | | | | | | | | | | | | | | | | | | | | | | | | | | | | | | | | | | | | | | | | | | | | | | | | | | |
|----------|---------------|---------------|----------------|---------------|---------------|----------------|----------------|---------------|----------------|---------------|-----------------|-----------------|----------|-------|-------|-------|-------|-------|-------|-------|-------|-------|----|------|------|----------|-------|-------|-------|-------|-------|-------|-------|-------|-------|----|------|------|----------|-------|-------|-------|-------|-------|-------|-------|-------|-------|----|------|------|----------|-------|-------|-------|-------|-------|-------|-------|-------|-------|----|------|------|----------|-------|-------|-------|-------|-------|-------|-------|-------|-------|----|------|------|----------|-------|-------|-------|-------|-------|-------|-------|-------|-------|----|------|------|----------|-------|-------|-------|-------|-------|-------|-------|-------|-------|----|------|------|----------|-------|-------|-------|-------|-------|-------|-------|-------|-------|----|------|------|----------|-------|-------|-------|-------|-------|-------|-------|-------|-------|----|------|------|----------|-------|-------|-------|-------|-------|-------|-------|-------|-------|----|------|------|----------|-------|-------|-------|-------|-------|-------|-------|-------|-------|----|------|------|----------|-------|-------|-------|-------|-------|-------|-------|-------|-------|----|------|------|----------|-------|-------|-------|-------|-------|-------|-------|-------|-------|----|------|------|---------|-------|-------|-------|-------|-------|-------|-------|-------|-------|----|------|------|---------|-------|-------|-------|-------|-------|-------|-------|-------|-------|----|------|------|---------|-------|-------|-------|-------|-------|-------|-------|-------|-------|----|------|------|---------|-------|-------|-------|-------|-------|-------|-------|-------|-------|----|------|------|---------|-------|-------|-------|-------|-------|-------|-------|-------|-------|----|------|------|---------|-------|-------|-------|-------|-------|-------|-------|-------|-------|----|------|------|---------|-------|-------|-------|-------|-------|-------|-------|-------|-------|----|------|------|---------|-------|-------|-------|-------|-------|-------|-------|-------|-------|----|------|------|---------|-------|-------|-------|-------|-------|-------|-------|-------|-------|----|------|------|---------|-------|-------|-------|-------|-------|-------|-------|-------|-------|----|------|------|---------|-------|-------|-------|-------|-------|-------|-------|-------|-------|----|------|------|---------|-------|-------|-------|-------|-------|-------|-------|-------|-------|----|------|------|---------|-----|-----|-------|-----|----|-------|-----|--|-----|----|------|--|
| StatType | ft | cfs | time | ft | cfs | time | cfs | ft | AF | # | in | in | | | | | | | | | | | | | | | | | | | | | | | | | | | | | | | | | | | | | | | | | | | | | | | | | | | | | | | | | | | | | | | | | | | | | | | | | | | | | | | | | | | | | | | | | | | | | | | | | | | | | | | | | | | | | | | | | | | | | | | | | | | | | | | | | | | | | | | | | | | | | | | | | | | | | | | | | | | | | | | | | | | | | | | | | | | | | | | | | | | | | | | | | | | | | | | | | | | | | | | | | | | | | | | | | | | | | | | | | | | | | | | | | | | | | | | | | | | | | | | | | | | | | | | | | | | | | | | | | | | | | | | | | | | | | | | | | | | | | | | | | | | | | | | | | | | | | | | | | | | | | | | | | | | | | | | | | | | | | | | | | | | | | | | | | | | | | | | | | | |
| DataType | | | | | | | | | | | | | | | | | | | | | | | | | | | | | | | | | | | | | | | | | | | | | | | | | | | | | | | | | | | | | | | | | | | | | | | | | | | | | | | | | | | | | | | | | | | | | | | | | | | | | | | | | | | | | | | | | | | | | | | | | | | | | | | | | | | | | | | | | | | | | | | | | | | | | | | | | | | | | | | | | | | | | | | | | | | | | | | | | | | | | | | | | | | | | | | | | | | | | | | | | | | | | | | | | | | | | | | | | | | | | | | | | | | | | | | | | | | | | | | | | | | | | | | | | | | | | | | | | | | | | | | | | | | | | | | | | | | | | | | | | | | | | | | | | | | | | | | | | | | | | | | | | | | | | | | | | | | | | | | | | | | | | | | | | | | | | | | | | | | | | | | | | | | | | | |
| Units | | | | | | | | | | | | | | | | | | | | | | | | | | | | | | | | | | | | | | | | | | | | | | | | | | | | | | | | | | | | | | | | | | | | | | | | | | | | | | | | | | | | | | | | | | | | | | | | | | | | | | | | | | | | | | | | | | | | | | | | | | | | | | | | | | | | | | | | | | | | | | | | | | | | | | | | | | | | | | | | | | | | | | | | | | | | | | | | | | | | | | | | | | | | | | | | | | | | | | | | | | | | | | | | | | | | | | | | | | | | | | | | | | | | | | | | | | | | | | | | | | | | | | | | | | | | | | | | | | | | | | | | | | | | | | | | | | | | | | | | | | | | | | | | | | | | | | | | | | | | | | | | | | | | | | | | | | | | | | | | | | | | | | | | | | | | | | | | | | | | | | | | | | | | | | |
| 08/06/93 | | | | | | | | | | | | | 1200 | 0.4 | 53 | 08:45 | 0.4 | 53 | 08:45 | 53 | 0.0 | 4 | 0 | 0.00 | 0.16 | 1100 | 0.4 | 53 | 08:45 | 0.4 | 53 | 08:45 | 53 | 0.0 | 4 | 0 | 0.00 | 0.16 | 1000 | 0.4 | 53 | 08:45 | 0.4 | 53 | 08:45 | 53 | 0.0 | 4 | 0 | 0.00 | 0.16 | 0900 | 0.4 | 53 | 08:45 | 0.4 | 53 | 08:45 | 63 | -0.1 | 5 | 1 | 0.00 | 0.16 | 0800 | 0.5 | 67 | 06:44 | 0.5 | 67 | 06:44 | 67 | 0.0 | 6 | 0 | 0.00 | 0.16 | 0700 | 0.5 | 67 | 06:44 | 0.5 | 67 | 06:44 | 77 | -0.1 | 6 | 1 | 0.00 | 0.16 | 0600 | 0.6 | 80 | 05:03 | 0.6 | 80 | 05:03 | 81 | -0.1 | 7 | 1 | 0.00 | 0.16 | 0500 | 0.7 | 93 | 01:13 | 0.7 | 93 | 01:13 | 93 | 0.0 | 8 | 0 | 0.00 | 0.16 | 0400 | 0.7 | 93 | 01:13 | 0.7 | 93 | 01:13 | 93 | 0.0 | 8 | 0 | 0.04 | 0.16 | 0300 | 0.7 | 93 | 01:13 | 0.7 | 93 | 01:13 | 93 | 0.0 | 8 | 0 | 0.00 | 0.12 | 0200 | 0.7 | 93 | 01:13 | 0.7 | 93 | 01:13 | 96 | -0.1 | 8 | 1 | 0.00 | 0.12 | 0100 | 0.8 | 107 | 23:28 | 0.8 | 107 | 23:28 | 107 | 0.0 | 9 | 0 | 0.00 | 0.12 | 08/05/93 | | | | | | | | | | | | | 2400 | 0.8 | 107 | 23:28 | 0.8 | 107 | 23:28 | 113 | -0.1 | 9 | 1 | 0.00 | 0.12 | 2300 | 0.9 | 120 | 22:04 | 0.9 | 120 | 22:04 | 121 | -0.1 | 10 | 1 | 0.00 | 0.12 | 2200 | 1.0 | 133 | 21:16 | 1.0 | 133 | 21:16 | 137 | -0.1 | 11 | 1 | 0.00 | 0.12 | 2100 | 1.1 | 147 | 20:18 | 1.1 | 147 | 20:18 | 159 | -0.3 | 13 | 1 | 0.00 | 0.12 | 2000 | 1.8 | 296 | 19:09 | 1.4 | 187 | 19:49 | 243 | -0.5 | 20 | 5 | 0.00 | 0.12 | 1900 | 2.2 | 424 | 18:18 | 1.9 | 328 | 18:58 | 402 | -0.1 | 33 | 4 | 0.00 | 0.12 | 1800 | 2.0 | 360 | 17:53 | 1.2 | 160 | 17:05 | 221 | 1.2 | 18 | 8 | 0.00 | 0.12 | 1700 | 1.0 | 133 | 16:43 | 0.4 | 53 | 16:29 | 84 | 0.4 | 7 | 5 | 0.12 | 0.12 | 1600 | ===== | ===== | ===== | ===== | ===== | ===== | ===== | ===== | ===== | 0 | 0.00 | 0.00 | 1500 | ===== | ===== | ===== | ===== | ===== | ===== | ===== | ===== | ===== | 0 | 0.00 | 0.00 | 1400 | ===== | ===== | ===== | ===== | ===== | ===== | ===== | ===== | ===== | 0 | 0.00 | 0.00 | 1300 | ===== | ===== | ===== | ===== | ===== | ===== | ===== | ===== | ===== | 0 | 0.00 | 0.00 | TOTALS: | 2.2 | 424 | 18:18 | 0.4 | 53 | 16:29 | 121 | | 199 | 30 | 0.16 | |
| 1200 | 0.4 | 53 | 08:45 | 0.4 | 53 | 08:45 | 53 | 0.0 | 4 | 0 | 0.00 | 0.16 | 1100 | 0.4 | 53 | 08:45 | 0.4 | 53 | 08:45 | 53 | 0.0 | 4 | 0 | 0.00 | 0.16 | 1000 | 0.4 | 53 | 08:45 | 0.4 | 53 | 08:45 | 53 | 0.0 | 4 | 0 | 0.00 | 0.16 | 0900 | 0.4 | 53 | 08:45 | 0.4 | 53 | 08:45 | 63 | -0.1 | 5 | 1 | 0.00 | 0.16 | 0800 | 0.5 | 67 | 06:44 | 0.5 | 67 | 06:44 | 67 | 0.0 | 6 | 0 | 0.00 | 0.16 | 0700 | 0.5 | 67 | 06:44 | 0.5 | 67 | 06:44 | 77 | -0.1 | 6 | 1 | 0.00 | 0.16 | 0600 | 0.6 | 80 | 05:03 | 0.6 | 80 | 05:03 | 81 | -0.1 | 7 | 1 | 0.00 | 0.16 | 0500 | 0.7 | 93 | 01:13 | 0.7 | 93 | 01:13 | 93 | 0.0 | 8 | 0 | 0.00 | 0.16 | 0400 | 0.7 | 93 | 01:13 | 0.7 | 93 | 01:13 | 93 | 0.0 | 8 | 0 | 0.04 | 0.16 | 0300 | 0.7 | 93 | 01:13 | 0.7 | 93 | 01:13 | 93 | 0.0 | 8 | 0 | 0.00 | 0.12 | 0200 | 0.7 | 93 | 01:13 | 0.7 | 93 | 01:13 | 96 | -0.1 | 8 | 1 | 0.00 | 0.12 | 0100 | 0.8 | 107 | 23:28 | 0.8 | 107 | 23:28 | 107 | 0.0 | 9 | 0 | 0.00 | 0.12 | 08/05/93 | | | | | | | | | | | | | 2400 | 0.8 | 107 | 23:28 | 0.8 | 107 | 23:28 | 113 | -0.1 | 9 | 1 | 0.00 | 0.12 | 2300 | 0.9 | 120 | 22:04 | 0.9 | 120 | 22:04 | 121 | -0.1 | 10 | 1 | 0.00 | 0.12 | 2200 | 1.0 | 133 | 21:16 | 1.0 | 133 | 21:16 | 137 | -0.1 | 11 | 1 | 0.00 | 0.12 | 2100 | 1.1 | 147 | 20:18 | 1.1 | 147 | 20:18 | 159 | -0.3 | 13 | 1 | 0.00 | 0.12 | 2000 | 1.8 | 296 | 19:09 | 1.4 | 187 | 19:49 | 243 | -0.5 | 20 | 5 | 0.00 | 0.12 | 1900 | 2.2 | 424 | 18:18 | 1.9 | 328 | 18:58 | 402 | -0.1 | 33 | 4 | 0.00 | 0.12 | 1800 | 2.0 | 360 | 17:53 | 1.2 | 160 | 17:05 | 221 | 1.2 | 18 | 8 | 0.00 | 0.12 | 1700 | 1.0 | 133 | 16:43 | 0.4 | 53 | 16:29 | 84 | 0.4 | 7 | 5 | 0.12 | 0.12 | 1600 | ===== | ===== | ===== | ===== | ===== | ===== | ===== | ===== | ===== | 0 | 0.00 | 0.00 | 1500 | ===== | ===== | ===== | ===== | ===== | ===== | ===== | ===== | ===== | 0 | 0.00 | 0.00 | 1400 | ===== | ===== | ===== | ===== | ===== | ===== | ===== | ===== | ===== | 0 | 0.00 | 0.00 | 1300 | ===== | ===== | ===== | ===== | ===== | ===== | ===== | ===== | ===== | 0 | 0.00 | 0.00 | TOTALS: | 2.2 | 424 | 18:18 | 0.4 | 53 | 16:29 | 121 | | 199 | 30 | 0.16 | | | | | | | | | | | | | | |
| 1100 | 0.4 | 53 | 08:45 | 0.4 | 53 | 08:45 | 53 | 0.0 | 4 | 0 | 0.00 | 0.16 | 1000 | 0.4 | 53 | 08:45 | 0.4 | 53 | 08:45 | 53 | 0.0 | 4 | 0 | 0.00 | 0.16 | 0900 | 0.4 | 53 | 08:45 | 0.4 | 53 | 08:45 | 63 | -0.1 | 5 | 1 | 0.00 | 0.16 | 0800 | 0.5 | 67 | 06:44 | 0.5 | 67 | 06:44 | 67 | 0.0 | 6 | 0 | 0.00 | 0.16 | 0700 | 0.5 | 67 | 06:44 | 0.5 | 67 | 06:44 | 77 | -0.1 | 6 | 1 | 0.00 | 0.16 | 0600 | 0.6 | 80 | 05:03 | 0.6 | 80 | 05:03 | 81 | -0.1 | 7 | 1 | 0.00 | 0.16 | 0500 | 0.7 | 93 | 01:13 | 0.7 | 93 | 01:13 | 93 | 0.0 | 8 | 0 | 0.00 | 0.16 | 0400 | 0.7 | 93 | 01:13 | 0.7 | 93 | 01:13 | 93 | 0.0 | 8 | 0 | 0.04 | 0.16 | 0300 | 0.7 | 93 | 01:13 | 0.7 | 93 | 01:13 | 93 | 0.0 | 8 | 0 | 0.00 | 0.12 | 0200 | 0.7 | 93 | 01:13 | 0.7 | 93 | 01:13 | 96 | -0.1 | 8 | 1 | 0.00 | 0.12 | 0100 | 0.8 | 107 | 23:28 | 0.8 | 107 | 23:28 | 107 | 0.0 | 9 | 0 | 0.00 | 0.12 | 08/05/93 | | | | | | | | | | | | | 2400 | 0.8 | 107 | 23:28 | 0.8 | 107 | 23:28 | 113 | -0.1 | 9 | 1 | 0.00 | 0.12 | 2300 | 0.9 | 120 | 22:04 | 0.9 | 120 | 22:04 | 121 | -0.1 | 10 | 1 | 0.00 | 0.12 | 2200 | 1.0 | 133 | 21:16 | 1.0 | 133 | 21:16 | 137 | -0.1 | 11 | 1 | 0.00 | 0.12 | 2100 | 1.1 | 147 | 20:18 | 1.1 | 147 | 20:18 | 159 | -0.3 | 13 | 1 | 0.00 | 0.12 | 2000 | 1.8 | 296 | 19:09 | 1.4 | 187 | 19:49 | 243 | -0.5 | 20 | 5 | 0.00 | 0.12 | 1900 | 2.2 | 424 | 18:18 | 1.9 | 328 | 18:58 | 402 | -0.1 | 33 | 4 | 0.00 | 0.12 | 1800 | 2.0 | 360 | 17:53 | 1.2 | 160 | 17:05 | 221 | 1.2 | 18 | 8 | 0.00 | 0.12 | 1700 | 1.0 | 133 | 16:43 | 0.4 | 53 | 16:29 | 84 | 0.4 | 7 | 5 | 0.12 | 0.12 | 1600 | ===== | ===== | ===== | ===== | ===== | ===== | ===== | ===== | ===== | 0 | 0.00 | 0.00 | 1500 | ===== | ===== | ===== | ===== | ===== | ===== | ===== | ===== | ===== | 0 | 0.00 | 0.00 | 1400 | ===== | ===== | ===== | ===== | ===== | ===== | ===== | ===== | ===== | 0 | 0.00 | 0.00 | 1300 | ===== | ===== | ===== | ===== | ===== | ===== | ===== | ===== | ===== | 0 | 0.00 | 0.00 | TOTALS: | 2.2 | 424 | 18:18 | 0.4 | 53 | 16:29 | 121 | | 199 | 30 | 0.16 | | | | | | | | | | | | | | | | | | | | | | | | | | | |
| 1000 | 0.4 | 53 | 08:45 | 0.4 | 53 | 08:45 | 53 | 0.0 | 4 | 0 | 0.00 | 0.16 | 0900 | 0.4 | 53 | 08:45 | 0.4 | 53 | 08:45 | 63 | -0.1 | 5 | 1 | 0.00 | 0.16 | 0800 | 0.5 | 67 | 06:44 | 0.5 | 67 | 06:44 | 67 | 0.0 | 6 | 0 | 0.00 | 0.16 | 0700 | 0.5 | 67 | 06:44 | 0.5 | 67 | 06:44 | 77 | -0.1 | 6 | 1 | 0.00 | 0.16 | 0600 | 0.6 | 80 | 05:03 | 0.6 | 80 | 05:03 | 81 | -0.1 | 7 | 1 | 0.00 | 0.16 | 0500 | 0.7 | 93 | 01:13 | 0.7 | 93 | 01:13 | 93 | 0.0 | 8 | 0 | 0.00 | 0.16 | 0400 | 0.7 | 93 | 01:13 | 0.7 | 93 | 01:13 | 93 | 0.0 | 8 | 0 | 0.04 | 0.16 | 0300 | 0.7 | 93 | 01:13 | 0.7 | 93 | 01:13 | 93 | 0.0 | 8 | 0 | 0.00 | 0.12 | 0200 | 0.7 | 93 | 01:13 | 0.7 | 93 | 01:13 | 96 | -0.1 | 8 | 1 | 0.00 | 0.12 | 0100 | 0.8 | 107 | 23:28 | 0.8 | 107 | 23:28 | 107 | 0.0 | 9 | 0 | 0.00 | 0.12 | 08/05/93 | | | | | | | | | | | | | 2400 | 0.8 | 107 | 23:28 | 0.8 | 107 | 23:28 | 113 | -0.1 | 9 | 1 | 0.00 | 0.12 | 2300 | 0.9 | 120 | 22:04 | 0.9 | 120 | 22:04 | 121 | -0.1 | 10 | 1 | 0.00 | 0.12 | 2200 | 1.0 | 133 | 21:16 | 1.0 | 133 | 21:16 | 137 | -0.1 | 11 | 1 | 0.00 | 0.12 | 2100 | 1.1 | 147 | 20:18 | 1.1 | 147 | 20:18 | 159 | -0.3 | 13 | 1 | 0.00 | 0.12 | 2000 | 1.8 | 296 | 19:09 | 1.4 | 187 | 19:49 | 243 | -0.5 | 20 | 5 | 0.00 | 0.12 | 1900 | 2.2 | 424 | 18:18 | 1.9 | 328 | 18:58 | 402 | -0.1 | 33 | 4 | 0.00 | 0.12 | 1800 | 2.0 | 360 | 17:53 | 1.2 | 160 | 17:05 | 221 | 1.2 | 18 | 8 | 0.00 | 0.12 | 1700 | 1.0 | 133 | 16:43 | 0.4 | 53 | 16:29 | 84 | 0.4 | 7 | 5 | 0.12 | 0.12 | 1600 | ===== | ===== | ===== | ===== | ===== | ===== | ===== | ===== | ===== | 0 | 0.00 | 0.00 | 1500 | ===== | ===== | ===== | ===== | ===== | ===== | ===== | ===== | ===== | 0 | 0.00 | 0.00 | 1400 | ===== | ===== | ===== | ===== | ===== | ===== | ===== | ===== | ===== | 0 | 0.00 | 0.00 | 1300 | ===== | ===== | ===== | ===== | ===== | ===== | ===== | ===== | ===== | 0 | 0.00 | 0.00 | TOTALS: | 2.2 | 424 | 18:18 | 0.4 | 53 | 16:29 | 121 | | 199 | 30 | 0.16 | | | | | | | | | | | | | | | | | | | | | | | | | | | | | | | | | | | | | | | | |
| 0900 | 0.4 | 53 | 08:45 | 0.4 | 53 | 08:45 | 63 | -0.1 | 5 | 1 | 0.00 | 0.16 | 0800 | 0.5 | 67 | 06:44 | 0.5 | 67 | 06:44 | 67 | 0.0 | 6 | 0 | 0.00 | 0.16 | 0700 | 0.5 | 67 | 06:44 | 0.5 | 67 | 06:44 | 77 | -0.1 | 6 | 1 | 0.00 | 0.16 | 0600 | 0.6 | 80 | 05:03 | 0.6 | 80 | 05:03 | 81 | -0.1 | 7 | 1 | 0.00 | 0.16 | 0500 | 0.7 | 93 | 01:13 | 0.7 | 93 | 01:13 | 93 | 0.0 | 8 | 0 | 0.00 | 0.16 | 0400 | 0.7 | 93 | 01:13 | 0.7 | 93 | 01:13 | 93 | 0.0 | 8 | 0 | 0.04 | 0.16 | 0300 | 0.7 | 93 | 01:13 | 0.7 | 93 | 01:13 | 93 | 0.0 | 8 | 0 | 0.00 | 0.12 | 0200 | 0.7 | 93 | 01:13 | 0.7 | 93 | 01:13 | 96 | -0.1 | 8 | 1 | 0.00 | 0.12 | 0100 | 0.8 | 107 | 23:28 | 0.8 | 107 | 23:28 | 107 | 0.0 | 9 | 0 | 0.00 | 0.12 | 08/05/93 | | | | | | | | | | | | | 2400 | 0.8 | 107 | 23:28 | 0.8 | 107 | 23:28 | 113 | -0.1 | 9 | 1 | 0.00 | 0.12 | 2300 | 0.9 | 120 | 22:04 | 0.9 | 120 | 22:04 | 121 | -0.1 | 10 | 1 | 0.00 | 0.12 | 2200 | 1.0 | 133 | 21:16 | 1.0 | 133 | 21:16 | 137 | -0.1 | 11 | 1 | 0.00 | 0.12 | 2100 | 1.1 | 147 | 20:18 | 1.1 | 147 | 20:18 | 159 | -0.3 | 13 | 1 | 0.00 | 0.12 | 2000 | 1.8 | 296 | 19:09 | 1.4 | 187 | 19:49 | 243 | -0.5 | 20 | 5 | 0.00 | 0.12 | 1900 | 2.2 | 424 | 18:18 | 1.9 | 328 | 18:58 | 402 | -0.1 | 33 | 4 | 0.00 | 0.12 | 1800 | 2.0 | 360 | 17:53 | 1.2 | 160 | 17:05 | 221 | 1.2 | 18 | 8 | 0.00 | 0.12 | 1700 | 1.0 | 133 | 16:43 | 0.4 | 53 | 16:29 | 84 | 0.4 | 7 | 5 | 0.12 | 0.12 | 1600 | ===== | ===== | ===== | ===== | ===== | ===== | ===== | ===== | ===== | 0 | 0.00 | 0.00 | 1500 | ===== | ===== | ===== | ===== | ===== | ===== | ===== | ===== | ===== | 0 | 0.00 | 0.00 | 1400 | ===== | ===== | ===== | ===== | ===== | ===== | ===== | ===== | ===== | 0 | 0.00 | 0.00 | 1300 | ===== | ===== | ===== | ===== | ===== | ===== | ===== | ===== | ===== | 0 | 0.00 | 0.00 | TOTALS: | 2.2 | 424 | 18:18 | 0.4 | 53 | 16:29 | 121 | | 199 | 30 | 0.16 | | | | | | | | | | | | | | | | | | | | | | | | | | | | | | | | | | | | | | | | | | | | | | | | | | | | | |
| 0800 | 0.5 | 67 | 06:44 | 0.5 | 67 | 06:44 | 67 | 0.0 | 6 | 0 | 0.00 | 0.16 | 0700 | 0.5 | 67 | 06:44 | 0.5 | 67 | 06:44 | 77 | -0.1 | 6 | 1 | 0.00 | 0.16 | 0600 | 0.6 | 80 | 05:03 | 0.6 | 80 | 05:03 | 81 | -0.1 | 7 | 1 | 0.00 | 0.16 | 0500 | 0.7 | 93 | 01:13 | 0.7 | 93 | 01:13 | 93 | 0.0 | 8 | 0 | 0.00 | 0.16 | 0400 | 0.7 | 93 | 01:13 | 0.7 | 93 | 01:13 | 93 | 0.0 | 8 | 0 | 0.04 | 0.16 | 0300 | 0.7 | 93 | 01:13 | 0.7 | 93 | 01:13 | 93 | 0.0 | 8 | 0 | 0.00 | 0.12 | 0200 | 0.7 | 93 | 01:13 | 0.7 | 93 | 01:13 | 96 | -0.1 | 8 | 1 | 0.00 | 0.12 | 0100 | 0.8 | 107 | 23:28 | 0.8 | 107 | 23:28 | 107 | 0.0 | 9 | 0 | 0.00 | 0.12 | 08/05/93 | | | | | | | | | | | | | 2400 | 0.8 | 107 | 23:28 | 0.8 | 107 | 23:28 | 113 | -0.1 | 9 | 1 | 0.00 | 0.12 | 2300 | 0.9 | 120 | 22:04 | 0.9 | 120 | 22:04 | 121 | -0.1 | 10 | 1 | 0.00 | 0.12 | 2200 | 1.0 | 133 | 21:16 | 1.0 | 133 | 21:16 | 137 | -0.1 | 11 | 1 | 0.00 | 0.12 | 2100 | 1.1 | 147 | 20:18 | 1.1 | 147 | 20:18 | 159 | -0.3 | 13 | 1 | 0.00 | 0.12 | 2000 | 1.8 | 296 | 19:09 | 1.4 | 187 | 19:49 | 243 | -0.5 | 20 | 5 | 0.00 | 0.12 | 1900 | 2.2 | 424 | 18:18 | 1.9 | 328 | 18:58 | 402 | -0.1 | 33 | 4 | 0.00 | 0.12 | 1800 | 2.0 | 360 | 17:53 | 1.2 | 160 | 17:05 | 221 | 1.2 | 18 | 8 | 0.00 | 0.12 | 1700 | 1.0 | 133 | 16:43 | 0.4 | 53 | 16:29 | 84 | 0.4 | 7 | 5 | 0.12 | 0.12 | 1600 | ===== | ===== | ===== | ===== | ===== | ===== | ===== | ===== | ===== | 0 | 0.00 | 0.00 | 1500 | ===== | ===== | ===== | ===== | ===== | ===== | ===== | ===== | ===== | 0 | 0.00 | 0.00 | 1400 | ===== | ===== | ===== | ===== | ===== | ===== | ===== | ===== | ===== | 0 | 0.00 | 0.00 | 1300 | ===== | ===== | ===== | ===== | ===== | ===== | ===== | ===== | ===== | 0 | 0.00 | 0.00 | TOTALS: | 2.2 | 424 | 18:18 | 0.4 | 53 | 16:29 | 121 | | 199 | 30 | 0.16 | | | | | | | | | | | | | | | | | | | | | | | | | | | | | | | | | | | | | | | | | | | | | | | | | | | | | | | | | | | | | | | | | | |
| 0700 | 0.5 | 67 | 06:44 | 0.5 | 67 | 06:44 | 77 | -0.1 | 6 | 1 | 0.00 | 0.16 | 0600 | 0.6 | 80 | 05:03 | 0.6 | 80 | 05:03 | 81 | -0.1 | 7 | 1 | 0.00 | 0.16 | 0500 | 0.7 | 93 | 01:13 | 0.7 | 93 | 01:13 | 93 | 0.0 | 8 | 0 | 0.00 | 0.16 | 0400 | 0.7 | 93 | 01:13 | 0.7 | 93 | 01:13 | 93 | 0.0 | 8 | 0 | 0.04 | 0.16 | 0300 | 0.7 | 93 | 01:13 | 0.7 | 93 | 01:13 | 93 | 0.0 | 8 | 0 | 0.00 | 0.12 | 0200 | 0.7 | 93 | 01:13 | 0.7 | 93 | 01:13 | 96 | -0.1 | 8 | 1 | 0.00 | 0.12 | 0100 | 0.8 | 107 | 23:28 | 0.8 | 107 | 23:28 | 107 | 0.0 | 9 | 0 | 0.00 | 0.12 | 08/05/93 | | | | | | | | | | | | | 2400 | 0.8 | 107 | 23:28 | 0.8 | 107 | 23:28 | 113 | -0.1 | 9 | 1 | 0.00 | 0.12 | 2300 | 0.9 | 120 | 22:04 | 0.9 | 120 | 22:04 | 121 | -0.1 | 10 | 1 | 0.00 | 0.12 | 2200 | 1.0 | 133 | 21:16 | 1.0 | 133 | 21:16 | 137 | -0.1 | 11 | 1 | 0.00 | 0.12 | 2100 | 1.1 | 147 | 20:18 | 1.1 | 147 | 20:18 | 159 | -0.3 | 13 | 1 | 0.00 | 0.12 | 2000 | 1.8 | 296 | 19:09 | 1.4 | 187 | 19:49 | 243 | -0.5 | 20 | 5 | 0.00 | 0.12 | 1900 | 2.2 | 424 | 18:18 | 1.9 | 328 | 18:58 | 402 | -0.1 | 33 | 4 | 0.00 | 0.12 | 1800 | 2.0 | 360 | 17:53 | 1.2 | 160 | 17:05 | 221 | 1.2 | 18 | 8 | 0.00 | 0.12 | 1700 | 1.0 | 133 | 16:43 | 0.4 | 53 | 16:29 | 84 | 0.4 | 7 | 5 | 0.12 | 0.12 | 1600 | ===== | ===== | ===== | ===== | ===== | ===== | ===== | ===== | ===== | 0 | 0.00 | 0.00 | 1500 | ===== | ===== | ===== | ===== | ===== | ===== | ===== | ===== | ===== | 0 | 0.00 | 0.00 | 1400 | ===== | ===== | ===== | ===== | ===== | ===== | ===== | ===== | ===== | 0 | 0.00 | 0.00 | 1300 | ===== | ===== | ===== | ===== | ===== | ===== | ===== | ===== | ===== | 0 | 0.00 | 0.00 | TOTALS: | 2.2 | 424 | 18:18 | 0.4 | 53 | 16:29 | 121 | | 199 | 30 | 0.16 | | | | | | | | | | | | | | | | | | | | | | | | | | | | | | | | | | | | | | | | | | | | | | | | | | | | | | | | | | | | | | | | | | | | | | | | | | | | | | | |
| 0600 | 0.6 | 80 | 05:03 | 0.6 | 80 | 05:03 | 81 | -0.1 | 7 | 1 | 0.00 | 0.16 | 0500 | 0.7 | 93 | 01:13 | 0.7 | 93 | 01:13 | 93 | 0.0 | 8 | 0 | 0.00 | 0.16 | 0400 | 0.7 | 93 | 01:13 | 0.7 | 93 | 01:13 | 93 | 0.0 | 8 | 0 | 0.04 | 0.16 | 0300 | 0.7 | 93 | 01:13 | 0.7 | 93 | 01:13 | 93 | 0.0 | 8 | 0 | 0.00 | 0.12 | 0200 | 0.7 | 93 | 01:13 | 0.7 | 93 | 01:13 | 96 | -0.1 | 8 | 1 | 0.00 | 0.12 | 0100 | 0.8 | 107 | 23:28 | 0.8 | 107 | 23:28 | 107 | 0.0 | 9 | 0 | 0.00 | 0.12 | 08/05/93 | | | | | | | | | | | | | 2400 | 0.8 | 107 | 23:28 | 0.8 | 107 | 23:28 | 113 | -0.1 | 9 | 1 | 0.00 | 0.12 | 2300 | 0.9 | 120 | 22:04 | 0.9 | 120 | 22:04 | 121 | -0.1 | 10 | 1 | 0.00 | 0.12 | 2200 | 1.0 | 133 | 21:16 | 1.0 | 133 | 21:16 | 137 | -0.1 | 11 | 1 | 0.00 | 0.12 | 2100 | 1.1 | 147 | 20:18 | 1.1 | 147 | 20:18 | 159 | -0.3 | 13 | 1 | 0.00 | 0.12 | 2000 | 1.8 | 296 | 19:09 | 1.4 | 187 | 19:49 | 243 | -0.5 | 20 | 5 | 0.00 | 0.12 | 1900 | 2.2 | 424 | 18:18 | 1.9 | 328 | 18:58 | 402 | -0.1 | 33 | 4 | 0.00 | 0.12 | 1800 | 2.0 | 360 | 17:53 | 1.2 | 160 | 17:05 | 221 | 1.2 | 18 | 8 | 0.00 | 0.12 | 1700 | 1.0 | 133 | 16:43 | 0.4 | 53 | 16:29 | 84 | 0.4 | 7 | 5 | 0.12 | 0.12 | 1600 | ===== | ===== | ===== | ===== | ===== | ===== | ===== | ===== | ===== | 0 | 0.00 | 0.00 | 1500 | ===== | ===== | ===== | ===== | ===== | ===== | ===== | ===== | ===== | 0 | 0.00 | 0.00 | 1400 | ===== | ===== | ===== | ===== | ===== | ===== | ===== | ===== | ===== | 0 | 0.00 | 0.00 | 1300 | ===== | ===== | ===== | ===== | ===== | ===== | ===== | ===== | ===== | 0 | 0.00 | 0.00 | TOTALS: | 2.2 | 424 | 18:18 | 0.4 | 53 | 16:29 | 121 | | 199 | 30 | 0.16 | | | | | | | | | | | | | | | | | | | | | | | | | | | | | | | | | | | | | | | | | | | | | | | | | | | | | | | | | | | | | | | | | | | | | | | | | | | | | | | | | | | | | | | | | | | | |
| 0500 | 0.7 | 93 | 01:13 | 0.7 | 93 | 01:13 | 93 | 0.0 | 8 | 0 | 0.00 | 0.16 | 0400 | 0.7 | 93 | 01:13 | 0.7 | 93 | 01:13 | 93 | 0.0 | 8 | 0 | 0.04 | 0.16 | 0300 | 0.7 | 93 | 01:13 | 0.7 | 93 | 01:13 | 93 | 0.0 | 8 | 0 | 0.00 | 0.12 | 0200 | 0.7 | 93 | 01:13 | 0.7 | 93 | 01:13 | 96 | -0.1 | 8 | 1 | 0.00 | 0.12 | 0100 | 0.8 | 107 | 23:28 | 0.8 | 107 | 23:28 | 107 | 0.0 | 9 | 0 | 0.00 | 0.12 | 08/05/93 | | | | | | | | | | | | | 2400 | 0.8 | 107 | 23:28 | 0.8 | 107 | 23:28 | 113 | -0.1 | 9 | 1 | 0.00 | 0.12 | 2300 | 0.9 | 120 | 22:04 | 0.9 | 120 | 22:04 | 121 | -0.1 | 10 | 1 | 0.00 | 0.12 | 2200 | 1.0 | 133 | 21:16 | 1.0 | 133 | 21:16 | 137 | -0.1 | 11 | 1 | 0.00 | 0.12 | 2100 | 1.1 | 147 | 20:18 | 1.1 | 147 | 20:18 | 159 | -0.3 | 13 | 1 | 0.00 | 0.12 | 2000 | 1.8 | 296 | 19:09 | 1.4 | 187 | 19:49 | 243 | -0.5 | 20 | 5 | 0.00 | 0.12 | 1900 | 2.2 | 424 | 18:18 | 1.9 | 328 | 18:58 | 402 | -0.1 | 33 | 4 | 0.00 | 0.12 | 1800 | 2.0 | 360 | 17:53 | 1.2 | 160 | 17:05 | 221 | 1.2 | 18 | 8 | 0.00 | 0.12 | 1700 | 1.0 | 133 | 16:43 | 0.4 | 53 | 16:29 | 84 | 0.4 | 7 | 5 | 0.12 | 0.12 | 1600 | ===== | ===== | ===== | ===== | ===== | ===== | ===== | ===== | ===== | 0 | 0.00 | 0.00 | 1500 | ===== | ===== | ===== | ===== | ===== | ===== | ===== | ===== | ===== | 0 | 0.00 | 0.00 | 1400 | ===== | ===== | ===== | ===== | ===== | ===== | ===== | ===== | ===== | 0 | 0.00 | 0.00 | 1300 | ===== | ===== | ===== | ===== | ===== | ===== | ===== | ===== | ===== | 0 | 0.00 | 0.00 | TOTALS: | 2.2 | 424 | 18:18 | 0.4 | 53 | 16:29 | 121 | | 199 | 30 | 0.16 | | | | | | | | | | | | | | | | | | | | | | | | | | | | | | | | | | | | | | | | | | | | | | | | | | | | | | | | | | | | | | | | | | | | | | | | | | | | | | | | | | | | | | | | | | | | | | | | | | | | | | | | | |
| 0400 | 0.7 | 93 | 01:13 | 0.7 | 93 | 01:13 | 93 | 0.0 | 8 | 0 | 0.04 | 0.16 | 0300 | 0.7 | 93 | 01:13 | 0.7 | 93 | 01:13 | 93 | 0.0 | 8 | 0 | 0.00 | 0.12 | 0200 | 0.7 | 93 | 01:13 | 0.7 | 93 | 01:13 | 96 | -0.1 | 8 | 1 | 0.00 | 0.12 | 0100 | 0.8 | 107 | 23:28 | 0.8 | 107 | 23:28 | 107 | 0.0 | 9 | 0 | 0.00 | 0.12 | 08/05/93 | | | | | | | | | | | | | 2400 | 0.8 | 107 | 23:28 | 0.8 | 107 | 23:28 | 113 | -0.1 | 9 | 1 | 0.00 | 0.12 | 2300 | 0.9 | 120 | 22:04 | 0.9 | 120 | 22:04 | 121 | -0.1 | 10 | 1 | 0.00 | 0.12 | 2200 | 1.0 | 133 | 21:16 | 1.0 | 133 | 21:16 | 137 | -0.1 | 11 | 1 | 0.00 | 0.12 | 2100 | 1.1 | 147 | 20:18 | 1.1 | 147 | 20:18 | 159 | -0.3 | 13 | 1 | 0.00 | 0.12 | 2000 | 1.8 | 296 | 19:09 | 1.4 | 187 | 19:49 | 243 | -0.5 | 20 | 5 | 0.00 | 0.12 | 1900 | 2.2 | 424 | 18:18 | 1.9 | 328 | 18:58 | 402 | -0.1 | 33 | 4 | 0.00 | 0.12 | 1800 | 2.0 | 360 | 17:53 | 1.2 | 160 | 17:05 | 221 | 1.2 | 18 | 8 | 0.00 | 0.12 | 1700 | 1.0 | 133 | 16:43 | 0.4 | 53 | 16:29 | 84 | 0.4 | 7 | 5 | 0.12 | 0.12 | 1600 | ===== | ===== | ===== | ===== | ===== | ===== | ===== | ===== | ===== | 0 | 0.00 | 0.00 | 1500 | ===== | ===== | ===== | ===== | ===== | ===== | ===== | ===== | ===== | 0 | 0.00 | 0.00 | 1400 | ===== | ===== | ===== | ===== | ===== | ===== | ===== | ===== | ===== | 0 | 0.00 | 0.00 | 1300 | ===== | ===== | ===== | ===== | ===== | ===== | ===== | ===== | ===== | 0 | 0.00 | 0.00 | TOTALS: | 2.2 | 424 | 18:18 | 0.4 | 53 | 16:29 | 121 | | 199 | 30 | 0.16 | | | | | | | | | | | | | | | | | | | | | | | | | | | | | | | | | | | | | | | | | | | | | | | | | | | | | | | | | | | | | | | | | | | | | | | | | | | | | | | | | | | | | | | | | | | | | | | | | | | | | | | | | | | | | | | | | | | | | | |
| 0300 | 0.7 | 93 | 01:13 | 0.7 | 93 | 01:13 | 93 | 0.0 | 8 | 0 | 0.00 | 0.12 | 0200 | 0.7 | 93 | 01:13 | 0.7 | 93 | 01:13 | 96 | -0.1 | 8 | 1 | 0.00 | 0.12 | 0100 | 0.8 | 107 | 23:28 | 0.8 | 107 | 23:28 | 107 | 0.0 | 9 | 0 | 0.00 | 0.12 | 08/05/93 | | | | | | | | | | | | | 2400 | 0.8 | 107 | 23:28 | 0.8 | 107 | 23:28 | 113 | -0.1 | 9 | 1 | 0.00 | 0.12 | 2300 | 0.9 | 120 | 22:04 | 0.9 | 120 | 22:04 | 121 | -0.1 | 10 | 1 | 0.00 | 0.12 | 2200 | 1.0 | 133 | 21:16 | 1.0 | 133 | 21:16 | 137 | -0.1 | 11 | 1 | 0.00 | 0.12 | 2100 | 1.1 | 147 | 20:18 | 1.1 | 147 | 20:18 | 159 | -0.3 | 13 | 1 | 0.00 | 0.12 | 2000 | 1.8 | 296 | 19:09 | 1.4 | 187 | 19:49 | 243 | -0.5 | 20 | 5 | 0.00 | 0.12 | 1900 | 2.2 | 424 | 18:18 | 1.9 | 328 | 18:58 | 402 | -0.1 | 33 | 4 | 0.00 | 0.12 | 1800 | 2.0 | 360 | 17:53 | 1.2 | 160 | 17:05 | 221 | 1.2 | 18 | 8 | 0.00 | 0.12 | 1700 | 1.0 | 133 | 16:43 | 0.4 | 53 | 16:29 | 84 | 0.4 | 7 | 5 | 0.12 | 0.12 | 1600 | ===== | ===== | ===== | ===== | ===== | ===== | ===== | ===== | ===== | 0 | 0.00 | 0.00 | 1500 | ===== | ===== | ===== | ===== | ===== | ===== | ===== | ===== | ===== | 0 | 0.00 | 0.00 | 1400 | ===== | ===== | ===== | ===== | ===== | ===== | ===== | ===== | ===== | 0 | 0.00 | 0.00 | 1300 | ===== | ===== | ===== | ===== | ===== | ===== | ===== | ===== | ===== | 0 | 0.00 | 0.00 | TOTALS: | 2.2 | 424 | 18:18 | 0.4 | 53 | 16:29 | 121 | | 199 | 30 | 0.16 | | | | | | | | | | | | | | | | | | | | | | | | | | | | | | | | | | | | | | | | | | | | | | | | | | | | | | | | | | | | | | | | | | | | | | | | | | | | | | | | | | | | | | | | | | | | | | | | | | | | | | | | | | | | | | | | | | | | | | | | | | | | | | | | | | | |
| 0200 | 0.7 | 93 | 01:13 | 0.7 | 93 | 01:13 | 96 | -0.1 | 8 | 1 | 0.00 | 0.12 | 0100 | 0.8 | 107 | 23:28 | 0.8 | 107 | 23:28 | 107 | 0.0 | 9 | 0 | 0.00 | 0.12 | 08/05/93 | | | | | | | | | | | | | 2400 | 0.8 | 107 | 23:28 | 0.8 | 107 | 23:28 | 113 | -0.1 | 9 | 1 | 0.00 | 0.12 | 2300 | 0.9 | 120 | 22:04 | 0.9 | 120 | 22:04 | 121 | -0.1 | 10 | 1 | 0.00 | 0.12 | 2200 | 1.0 | 133 | 21:16 | 1.0 | 133 | 21:16 | 137 | -0.1 | 11 | 1 | 0.00 | 0.12 | 2100 | 1.1 | 147 | 20:18 | 1.1 | 147 | 20:18 | 159 | -0.3 | 13 | 1 | 0.00 | 0.12 | 2000 | 1.8 | 296 | 19:09 | 1.4 | 187 | 19:49 | 243 | -0.5 | 20 | 5 | 0.00 | 0.12 | 1900 | 2.2 | 424 | 18:18 | 1.9 | 328 | 18:58 | 402 | -0.1 | 33 | 4 | 0.00 | 0.12 | 1800 | 2.0 | 360 | 17:53 | 1.2 | 160 | 17:05 | 221 | 1.2 | 18 | 8 | 0.00 | 0.12 | 1700 | 1.0 | 133 | 16:43 | 0.4 | 53 | 16:29 | 84 | 0.4 | 7 | 5 | 0.12 | 0.12 | 1600 | ===== | ===== | ===== | ===== | ===== | ===== | ===== | ===== | ===== | 0 | 0.00 | 0.00 | 1500 | ===== | ===== | ===== | ===== | ===== | ===== | ===== | ===== | ===== | 0 | 0.00 | 0.00 | 1400 | ===== | ===== | ===== | ===== | ===== | ===== | ===== | ===== | ===== | 0 | 0.00 | 0.00 | 1300 | ===== | ===== | ===== | ===== | ===== | ===== | ===== | ===== | ===== | 0 | 0.00 | 0.00 | TOTALS: | 2.2 | 424 | 18:18 | 0.4 | 53 | 16:29 | 121 | | 199 | 30 | 0.16 | | | | | | | | | | | | | | | | | | | | | | | | | | | | | | | | | | | | | | | | | | | | | | | | | | | | | | | | | | | | | | | | | | | | | | | | | | | | | | | | | | | | | | | | | | | | | | | | | | | | | | | | | | | | | | | | | | | | | | | | | | | | | | | | | | | | | | | | | | | | | | | | |
| 0100 | 0.8 | 107 | 23:28 | 0.8 | 107 | 23:28 | 107 | 0.0 | 9 | 0 | 0.00 | 0.12 | 08/05/93 | | | | | | | | | | | | | 2400 | 0.8 | 107 | 23:28 | 0.8 | 107 | 23:28 | 113 | -0.1 | 9 | 1 | 0.00 | 0.12 | 2300 | 0.9 | 120 | 22:04 | 0.9 | 120 | 22:04 | 121 | -0.1 | 10 | 1 | 0.00 | 0.12 | 2200 | 1.0 | 133 | 21:16 | 1.0 | 133 | 21:16 | 137 | -0.1 | 11 | 1 | 0.00 | 0.12 | 2100 | 1.1 | 147 | 20:18 | 1.1 | 147 | 20:18 | 159 | -0.3 | 13 | 1 | 0.00 | 0.12 | 2000 | 1.8 | 296 | 19:09 | 1.4 | 187 | 19:49 | 243 | -0.5 | 20 | 5 | 0.00 | 0.12 | 1900 | 2.2 | 424 | 18:18 | 1.9 | 328 | 18:58 | 402 | -0.1 | 33 | 4 | 0.00 | 0.12 | 1800 | 2.0 | 360 | 17:53 | 1.2 | 160 | 17:05 | 221 | 1.2 | 18 | 8 | 0.00 | 0.12 | 1700 | 1.0 | 133 | 16:43 | 0.4 | 53 | 16:29 | 84 | 0.4 | 7 | 5 | 0.12 | 0.12 | 1600 | ===== | ===== | ===== | ===== | ===== | ===== | ===== | ===== | ===== | 0 | 0.00 | 0.00 | 1500 | ===== | ===== | ===== | ===== | ===== | ===== | ===== | ===== | ===== | 0 | 0.00 | 0.00 | 1400 | ===== | ===== | ===== | ===== | ===== | ===== | ===== | ===== | ===== | 0 | 0.00 | 0.00 | 1300 | ===== | ===== | ===== | ===== | ===== | ===== | ===== | ===== | ===== | 0 | 0.00 | 0.00 | TOTALS: | 2.2 | 424 | 18:18 | 0.4 | 53 | 16:29 | 121 | | 199 | 30 | 0.16 | | | | | | | | | | | | | | | | | | | | | | | | | | | | | | | | | | | | | | | | | | | | | | | | | | | | | | | | | | | | | | | | | | | | | | | | | | | | | | | | | | | | | | | | | | | | | | | | | | | | | | | | | | | | | | | | | | | | | | | | | | | | | | | | | | | | | | | | | | | | | | | | | | | | | | | | | | | | | |
| 08/05/93 | | | | | | | | | | | | | 2400 | 0.8 | 107 | 23:28 | 0.8 | 107 | 23:28 | 113 | -0.1 | 9 | 1 | 0.00 | 0.12 | 2300 | 0.9 | 120 | 22:04 | 0.9 | 120 | 22:04 | 121 | -0.1 | 10 | 1 | 0.00 | 0.12 | 2200 | 1.0 | 133 | 21:16 | 1.0 | 133 | 21:16 | 137 | -0.1 | 11 | 1 | 0.00 | 0.12 | 2100 | 1.1 | 147 | 20:18 | 1.1 | 147 | 20:18 | 159 | -0.3 | 13 | 1 | 0.00 | 0.12 | 2000 | 1.8 | 296 | 19:09 | 1.4 | 187 | 19:49 | 243 | -0.5 | 20 | 5 | 0.00 | 0.12 | 1900 | 2.2 | 424 | 18:18 | 1.9 | 328 | 18:58 | 402 | -0.1 | 33 | 4 | 0.00 | 0.12 | 1800 | 2.0 | 360 | 17:53 | 1.2 | 160 | 17:05 | 221 | 1.2 | 18 | 8 | 0.00 | 0.12 | 1700 | 1.0 | 133 | 16:43 | 0.4 | 53 | 16:29 | 84 | 0.4 | 7 | 5 | 0.12 | 0.12 | 1600 | ===== | ===== | ===== | ===== | ===== | ===== | ===== | ===== | ===== | 0 | 0.00 | 0.00 | 1500 | ===== | ===== | ===== | ===== | ===== | ===== | ===== | ===== | ===== | 0 | 0.00 | 0.00 | 1400 | ===== | ===== | ===== | ===== | ===== | ===== | ===== | ===== | ===== | 0 | 0.00 | 0.00 | 1300 | ===== | ===== | ===== | ===== | ===== | ===== | ===== | ===== | ===== | 0 | 0.00 | 0.00 | TOTALS: | 2.2 | 424 | 18:18 | 0.4 | 53 | 16:29 | 121 | | 199 | 30 | 0.16 | | | | | | | | | | | | | | | | | | | | | | | | | | | | | | | | | | | | | | | | | | | | | | | | | | | | | | | | | | | | | | | | | | | | | | | | | | | | | | | | | | | | | | | | | | | | | | | | | | | | | | | | | | | | | | | | | | | | | | | | | | | | | | | | | | | | | | | | | | | | | | | | | | | | | | | | | | | | | | | | | | | | | | | | | | |
| 2400 | 0.8 | 107 | 23:28 | 0.8 | 107 | 23:28 | 113 | -0.1 | 9 | 1 | 0.00 | 0.12 | 2300 | 0.9 | 120 | 22:04 | 0.9 | 120 | 22:04 | 121 | -0.1 | 10 | 1 | 0.00 | 0.12 | 2200 | 1.0 | 133 | 21:16 | 1.0 | 133 | 21:16 | 137 | -0.1 | 11 | 1 | 0.00 | 0.12 | 2100 | 1.1 | 147 | 20:18 | 1.1 | 147 | 20:18 | 159 | -0.3 | 13 | 1 | 0.00 | 0.12 | 2000 | 1.8 | 296 | 19:09 | 1.4 | 187 | 19:49 | 243 | -0.5 | 20 | 5 | 0.00 | 0.12 | 1900 | 2.2 | 424 | 18:18 | 1.9 | 328 | 18:58 | 402 | -0.1 | 33 | 4 | 0.00 | 0.12 | 1800 | 2.0 | 360 | 17:53 | 1.2 | 160 | 17:05 | 221 | 1.2 | 18 | 8 | 0.00 | 0.12 | 1700 | 1.0 | 133 | 16:43 | 0.4 | 53 | 16:29 | 84 | 0.4 | 7 | 5 | 0.12 | 0.12 | 1600 | ===== | ===== | ===== | ===== | ===== | ===== | ===== | ===== | ===== | 0 | 0.00 | 0.00 | 1500 | ===== | ===== | ===== | ===== | ===== | ===== | ===== | ===== | ===== | 0 | 0.00 | 0.00 | 1400 | ===== | ===== | ===== | ===== | ===== | ===== | ===== | ===== | ===== | 0 | 0.00 | 0.00 | 1300 | ===== | ===== | ===== | ===== | ===== | ===== | ===== | ===== | ===== | 0 | 0.00 | 0.00 | TOTALS: | 2.2 | 424 | 18:18 | 0.4 | 53 | 16:29 | 121 | | 199 | 30 | 0.16 | | | | | | | | | | | | | | | | | | | | | | | | | | | | | | | | | | | | | | | | | | | | | | | | | | | | | | | | | | | | | | | | | | | | | | | | | | | | | | | | | | | | | | | | | | | | | | | | | | | | | | | | | | | | | | | | | | | | | | | | | | | | | | | | | | | | | | | | | | | | | | | | | | | | | | | | | | | | | | | | | | | | | | | | | | | | | | | | | | | | | | | |
| 2300 | 0.9 | 120 | 22:04 | 0.9 | 120 | 22:04 | 121 | -0.1 | 10 | 1 | 0.00 | 0.12 | 2200 | 1.0 | 133 | 21:16 | 1.0 | 133 | 21:16 | 137 | -0.1 | 11 | 1 | 0.00 | 0.12 | 2100 | 1.1 | 147 | 20:18 | 1.1 | 147 | 20:18 | 159 | -0.3 | 13 | 1 | 0.00 | 0.12 | 2000 | 1.8 | 296 | 19:09 | 1.4 | 187 | 19:49 | 243 | -0.5 | 20 | 5 | 0.00 | 0.12 | 1900 | 2.2 | 424 | 18:18 | 1.9 | 328 | 18:58 | 402 | -0.1 | 33 | 4 | 0.00 | 0.12 | 1800 | 2.0 | 360 | 17:53 | 1.2 | 160 | 17:05 | 221 | 1.2 | 18 | 8 | 0.00 | 0.12 | 1700 | 1.0 | 133 | 16:43 | 0.4 | 53 | 16:29 | 84 | 0.4 | 7 | 5 | 0.12 | 0.12 | 1600 | ===== | ===== | ===== | ===== | ===== | ===== | ===== | ===== | ===== | 0 | 0.00 | 0.00 | 1500 | ===== | ===== | ===== | ===== | ===== | ===== | ===== | ===== | ===== | 0 | 0.00 | 0.00 | 1400 | ===== | ===== | ===== | ===== | ===== | ===== | ===== | ===== | ===== | 0 | 0.00 | 0.00 | 1300 | ===== | ===== | ===== | ===== | ===== | ===== | ===== | ===== | ===== | 0 | 0.00 | 0.00 | TOTALS: | 2.2 | 424 | 18:18 | 0.4 | 53 | 16:29 | 121 | | 199 | 30 | 0.16 | | | | | | | | | | | | | | | | | | | | | | | | | | | | | | | | | | | | | | | | | | | | | | | | | | | | | | | | | | | | | | | | | | | | | | | | | | | | | | | | | | | | | | | | | | | | | | | | | | | | | | | | | | | | | | | | | | | | | | | | | | | | | | | | | | | | | | | | | | | | | | | | | | | | | | | | | | | | | | | | | | | | | | | | | | | | | | | | | | | | | | | | | | | | | | | | | | | | |
| 2200 | 1.0 | 133 | 21:16 | 1.0 | 133 | 21:16 | 137 | -0.1 | 11 | 1 | 0.00 | 0.12 | 2100 | 1.1 | 147 | 20:18 | 1.1 | 147 | 20:18 | 159 | -0.3 | 13 | 1 | 0.00 | 0.12 | 2000 | 1.8 | 296 | 19:09 | 1.4 | 187 | 19:49 | 243 | -0.5 | 20 | 5 | 0.00 | 0.12 | 1900 | 2.2 | 424 | 18:18 | 1.9 | 328 | 18:58 | 402 | -0.1 | 33 | 4 | 0.00 | 0.12 | 1800 | 2.0 | 360 | 17:53 | 1.2 | 160 | 17:05 | 221 | 1.2 | 18 | 8 | 0.00 | 0.12 | 1700 | 1.0 | 133 | 16:43 | 0.4 | 53 | 16:29 | 84 | 0.4 | 7 | 5 | 0.12 | 0.12 | 1600 | ===== | ===== | ===== | ===== | ===== | ===== | ===== | ===== | ===== | 0 | 0.00 | 0.00 | 1500 | ===== | ===== | ===== | ===== | ===== | ===== | ===== | ===== | ===== | 0 | 0.00 | 0.00 | 1400 | ===== | ===== | ===== | ===== | ===== | ===== | ===== | ===== | ===== | 0 | 0.00 | 0.00 | 1300 | ===== | ===== | ===== | ===== | ===== | ===== | ===== | ===== | ===== | 0 | 0.00 | 0.00 | TOTALS: | 2.2 | 424 | 18:18 | 0.4 | 53 | 16:29 | 121 | | 199 | 30 | 0.16 | | | | | | | | | | | | | | | | | | | | | | | | | | | | | | | | | | | | | | | | | | | | | | | | | | | | | | | | | | | | | | | | | | | | | | | | | | | | | | | | | | | | | | | | | | | | | | | | | | | | | | | | | | | | | | | | | | | | | | | | | | | | | | | | | | | | | | | | | | | | | | | | | | | | | | | | | | | | | | | | | | | | | | | | | | | | | | | | | | | | | | | | | | | | | | | | | | | | | | | | | | | | | | | | | |
| 2100 | 1.1 | 147 | 20:18 | 1.1 | 147 | 20:18 | 159 | -0.3 | 13 | 1 | 0.00 | 0.12 | 2000 | 1.8 | 296 | 19:09 | 1.4 | 187 | 19:49 | 243 | -0.5 | 20 | 5 | 0.00 | 0.12 | 1900 | 2.2 | 424 | 18:18 | 1.9 | 328 | 18:58 | 402 | -0.1 | 33 | 4 | 0.00 | 0.12 | 1800 | 2.0 | 360 | 17:53 | 1.2 | 160 | 17:05 | 221 | 1.2 | 18 | 8 | 0.00 | 0.12 | 1700 | 1.0 | 133 | 16:43 | 0.4 | 53 | 16:29 | 84 | 0.4 | 7 | 5 | 0.12 | 0.12 | 1600 | ===== | ===== | ===== | ===== | ===== | ===== | ===== | ===== | ===== | 0 | 0.00 | 0.00 | 1500 | ===== | ===== | ===== | ===== | ===== | ===== | ===== | ===== | ===== | 0 | 0.00 | 0.00 | 1400 | ===== | ===== | ===== | ===== | ===== | ===== | ===== | ===== | ===== | 0 | 0.00 | 0.00 | 1300 | ===== | ===== | ===== | ===== | ===== | ===== | ===== | ===== | ===== | 0 | 0.00 | 0.00 | TOTALS: | 2.2 | 424 | 18:18 | 0.4 | 53 | 16:29 | 121 | | 199 | 30 | 0.16 | | | | | | | | | | | | | | | | | | | | | | | | | | | | | | | | | | | | | | | | | | | | | | | | | | | | | | | | | | | | | | | | | | | | | | | | | | | | | | | | | | | | | | | | | | | | | | | | | | | | | | | | | | | | | | | | | | | | | | | | | | | | | | | | | | | | | | | | | | | | | | | | | | | | | | | | | | | | | | | | | | | | | | | | | | | | | | | | | | | | | | | | | | | | | | | | | | | | | | | | | | | | | | | | | | | | | | | | | | | | | | |
| 2000 | 1.8 | 296 | 19:09 | 1.4 | 187 | 19:49 | 243 | -0.5 | 20 | 5 | 0.00 | 0.12 | 1900 | 2.2 | 424 | 18:18 | 1.9 | 328 | 18:58 | 402 | -0.1 | 33 | 4 | 0.00 | 0.12 | 1800 | 2.0 | 360 | 17:53 | 1.2 | 160 | 17:05 | 221 | 1.2 | 18 | 8 | 0.00 | 0.12 | 1700 | 1.0 | 133 | 16:43 | 0.4 | 53 | 16:29 | 84 | 0.4 | 7 | 5 | 0.12 | 0.12 | 1600 | ===== | ===== | ===== | ===== | ===== | ===== | ===== | ===== | ===== | 0 | 0.00 | 0.00 | 1500 | ===== | ===== | ===== | ===== | ===== | ===== | ===== | ===== | ===== | 0 | 0.00 | 0.00 | 1400 | ===== | ===== | ===== | ===== | ===== | ===== | ===== | ===== | ===== | 0 | 0.00 | 0.00 | 1300 | ===== | ===== | ===== | ===== | ===== | ===== | ===== | ===== | ===== | 0 | 0.00 | 0.00 | TOTALS: | 2.2 | 424 | 18:18 | 0.4 | 53 | 16:29 | 121 | | 199 | 30 | 0.16 | | | | | | | | | | | | | | | | | | | | | | | | | | | | | | | | | | | | | | | | | | | | | | | | | | | | | | | | | | | | | | | | | | | | | | | | | | | | | | | | | | | | | | | | | | | | | | | | | | | | | | | | | | | | | | | | | | | | | | | | | | | | | | | | | | | | | | | | | | | | | | | | | | | | | | | | | | | | | | | | | | | | | | | | | | | | | | | | | | | | | | | | | | | | | | | | | | | | | | | | | | | | | | | | | | | | | | | | | | | | | | | | | | | | | | | | | | | |
| 1900 | 2.2 | 424 | 18:18 | 1.9 | 328 | 18:58 | 402 | -0.1 | 33 | 4 | 0.00 | 0.12 | 1800 | 2.0 | 360 | 17:53 | 1.2 | 160 | 17:05 | 221 | 1.2 | 18 | 8 | 0.00 | 0.12 | 1700 | 1.0 | 133 | 16:43 | 0.4 | 53 | 16:29 | 84 | 0.4 | 7 | 5 | 0.12 | 0.12 | 1600 | ===== | ===== | ===== | ===== | ===== | ===== | ===== | ===== | ===== | 0 | 0.00 | 0.00 | 1500 | ===== | ===== | ===== | ===== | ===== | ===== | ===== | ===== | ===== | 0 | 0.00 | 0.00 | 1400 | ===== | ===== | ===== | ===== | ===== | ===== | ===== | ===== | ===== | 0 | 0.00 | 0.00 | 1300 | ===== | ===== | ===== | ===== | ===== | ===== | ===== | ===== | ===== | 0 | 0.00 | 0.00 | TOTALS: | 2.2 | 424 | 18:18 | 0.4 | 53 | 16:29 | 121 | | 199 | 30 | 0.16 | | | | | | | | | | | | | | | | | | | | | | | | | | | | | | | | | | | | | | | | | | | | | | | | | | | | | | | | | | | | | | | | | | | | | | | | | | | | | | | | | | | | | | | | | | | | | | | | | | | | | | | | | | | | | | | | | | | | | | | | | | | | | | | | | | | | | | | | | | | | | | | | | | | | | | | | | | | | | | | | | | | | | | | | | | | | | | | | | | | | | | | | | | | | | | | | | | | | | | | | | | | | | | | | | | | | | | | | | | | | | | | | | | | | | | | | | | | | | | | | | | | | | | | | |
| 1800 | 2.0 | 360 | 17:53 | 1.2 | 160 | 17:05 | 221 | 1.2 | 18 | 8 | 0.00 | 0.12 | 1700 | 1.0 | 133 | 16:43 | 0.4 | 53 | 16:29 | 84 | 0.4 | 7 | 5 | 0.12 | 0.12 | 1600 | ===== | ===== | ===== | ===== | ===== | ===== | ===== | ===== | ===== | 0 | 0.00 | 0.00 | 1500 | ===== | ===== | ===== | ===== | ===== | ===== | ===== | ===== | ===== | 0 | 0.00 | 0.00 | 1400 | ===== | ===== | ===== | ===== | ===== | ===== | ===== | ===== | ===== | 0 | 0.00 | 0.00 | 1300 | ===== | ===== | ===== | ===== | ===== | ===== | ===== | ===== | ===== | 0 | 0.00 | 0.00 | TOTALS: | 2.2 | 424 | 18:18 | 0.4 | 53 | 16:29 | 121 | | 199 | 30 | 0.16 | | | | | | | | | | | | | | | | | | | | | | | | | | | | | | | | | | | | | | | | | | | | | | | | | | | | | | | | | | | | | | | | | | | | | | | | | | | | | | | | | | | | | | | | | | | | | | | | | | | | | | | | | | | | | | | | | | | | | | | | | | | | | | | | | | | | | | | | | | | | | | | | | | | | | | | | | | | | | | | | | | | | | | | | | | | | | | | | | | | | | | | | | | | | | | | | | | | | | | | | | | | | | | | | | | | | | | | | | | | | | | | | | | | | | | | | | | | | | | | | | | | | | | | | | | | | | | | | | | | | | |
| 1700 | 1.0 | 133 | 16:43 | 0.4 | 53 | 16:29 | 84 | 0.4 | 7 | 5 | 0.12 | 0.12 | 1600 | ===== | ===== | ===== | ===== | ===== | ===== | ===== | ===== | ===== | 0 | 0.00 | 0.00 | 1500 | ===== | ===== | ===== | ===== | ===== | ===== | ===== | ===== | ===== | 0 | 0.00 | 0.00 | 1400 | ===== | ===== | ===== | ===== | ===== | ===== | ===== | ===== | ===== | 0 | 0.00 | 0.00 | 1300 | ===== | ===== | ===== | ===== | ===== | ===== | ===== | ===== | ===== | 0 | 0.00 | 0.00 | TOTALS: | 2.2 | 424 | 18:18 | 0.4 | 53 | 16:29 | 121 | | 199 | 30 | 0.16 | | | | | | | | | | | | | | | | | | | | | | | | | | | | | | | | | | | | | | | | | | | | | | | | | | | | | | | | | | | | | | | | | | | | | | | | | | | | | | | | | | | | | | | | | | | | | | | | | | | | | | | | | | | | | | | | | | | | | | | | | | | | | | | | | | | | | | | | | | | | | | | | | | | | | | | | | | | | | | | | | | | | | | | | | | | | | | | | | | | | | | | | | | | | | | | | | | | | | | | | | | | | | | | | | | | | | | | | | | | | | | | | | | | | | | | | | | | | | | | | | | | | | | | | | | | | | | | | | | | | | | | | | | | | | | | | | | |
| 1600 | ===== | ===== | ===== | ===== | ===== | ===== | ===== | ===== | ===== | 0 | 0.00 | 0.00 | 1500 | ===== | ===== | ===== | ===== | ===== | ===== | ===== | ===== | ===== | 0 | 0.00 | 0.00 | 1400 | ===== | ===== | ===== | ===== | ===== | ===== | ===== | ===== | ===== | 0 | 0.00 | 0.00 | 1300 | ===== | ===== | ===== | ===== | ===== | ===== | ===== | ===== | ===== | 0 | 0.00 | 0.00 | TOTALS: | 2.2 | 424 | 18:18 | 0.4 | 53 | 16:29 | 121 | | 199 | 30 | 0.16 | | | | | | | | | | | | | | | | | | | | | | | | | | | | | | | | | | | | | | | | | | | | | | | | | | | | | | | | | | | | | | | | | | | | | | | | | | | | | | | | | | | | | | | | | | | | | | | | | | | | | | | | | | | | | | | | | | | | | | | | | | | | | | | | | | | | | | | | | | | | | | | | | | | | | | | | | | | | | | | | | | | | | | | | | | | | | | | | | | | | | | | | | | | | | | | | | | | | | | | | | | | | | | | | | | | | | | | | | | | | | | | | | | | | | | | | | | | | | | | | | | | | | | | | | | | | | | | | | | | | | | | | | | | | | | | | | | | | | | | | | | | | | | | |
| 1500 | ===== | ===== | ===== | ===== | ===== | ===== | ===== | ===== | ===== | 0 | 0.00 | 0.00 | 1400 | ===== | ===== | ===== | ===== | ===== | ===== | ===== | ===== | ===== | 0 | 0.00 | 0.00 | 1300 | ===== | ===== | ===== | ===== | ===== | ===== | ===== | ===== | ===== | 0 | 0.00 | 0.00 | TOTALS: | 2.2 | 424 | 18:18 | 0.4 | 53 | 16:29 | 121 | | 199 | 30 | 0.16 | | | | | | | | | | | | | | | | | | | | | | | | | | | | | | | | | | | | | | | | | | | | | | | | | | | | | | | | | | | | | | | | | | | | | | | | | | | | | | | | | | | | | | | | | | | | | | | | | | | | | | | | | | | | | | | | | | | | | | | | | | | | | | | | | | | | | | | | | | | | | | | | | | | | | | | | | | | | | | | | | | | | | | | | | | | | | | | | | | | | | | | | | | | | | | | | | | | | | | | | | | | | | | | | | | | | | | | | | | | | | | | | | | | | | | | | | | | | | | | | | | | | | | | | | | | | | | | | | | | | | | | | | | | | | | | | | | | | | | | | | | | | | | | | | | | | | | | | | | | | |
| 1400 | ===== | ===== | ===== | ===== | ===== | ===== | ===== | ===== | ===== | 0 | 0.00 | 0.00 | 1300 | ===== | ===== | ===== | ===== | ===== | ===== | ===== | ===== | ===== | 0 | 0.00 | 0.00 | TOTALS: | 2.2 | 424 | 18:18 | 0.4 | 53 | 16:29 | 121 | | 199 | 30 | 0.16 | | | | | | | | | | | | | | | | | | | | | | | | | | | | | | | | | | | | | | | | | | | | | | | | | | | | | | | | | | | | | | | | | | | | | | | | | | | | | | | | | | | | | | | | | | | | | | | | | | | | | | | | | | | | | | | | | | | | | | | | | | | | | | | | | | | | | | | | | | | | | | | | | | | | | | | | | | | | | | | | | | | | | | | | | | | | | | | | | | | | | | | | | | | | | | | | | | | | | | | | | | | | | | | | | | | | | | | | | | | | | | | | | | | | | | | | | | | | | | | | | | | | | | | | | | | | | | | | | | | | | | | | | | | | | | | | | | | | | | | | | | | | | | | | | | | | | | | | | | | | | | | | | | | | | | | | | |
| 1300 | ===== | ===== | ===== | ===== | ===== | ===== | ===== | ===== | ===== | 0 | 0.00 | 0.00 | TOTALS: | 2.2 | 424 | 18:18 | 0.4 | 53 | 16:29 | 121 | | 199 | 30 | 0.16 | | | | | | | | | | | | | | | | | | | | | | | | | | | | | | | | | | | | | | | | | | | | | | | | | | | | | | | | | | | | | | | | | | | | | | | | | | | | | | | | | | | | | | | | | | | | | | | | | | | | | | | | | | | | | | | | | | | | | | | | | | | | | | | | | | | | | | | | | | | | | | | | | | | | | | | | | | | | | | | | | | | | | | | | | | | | | | | | | | | | | | | | | | | | | | | | | | | | | | | | | | | | | | | | | | | | | | | | | | | | | | | | | | | | | | | | | | | | | | | | | | | | | | | | | | | | | | | | | | | | | | | | | | | | | | | | | | | | | | | | | | | | | | | | | | | | | | | | | | | | | | | | | | | | | | | | | | | | | | | | | | | | | | |
| TOTALS: | 2.2 | 424 | 18:18 | 0.4 | 53 | 16:29 | 121 | | 199 | 30 | 0.16 | | | | | | | | | | | | | | | | | | | | | | | | | | | | | | | | | | | | | | | | | | | | | | | | | | | | | | | | | | | | | | | | | | | | | | | | | | | | | | | | | | | | | | | | | | | | | | | | | | | | | | | | | | | | | | | | | | | | | | | | | | | | | | | | | | | | | | | | | | | | | | | | | | | | | | | | | | | | | | | | | | | | | | | | | | | | | | | | | | | | | | | | | | | | | | | | | | | | | | | | | | | | | | | | | | | | | | | | | | | | | | | | | | | | | | | | | | | | | | | | | | | | | | | | | | | | | | | | | | | | | | | | | | | | | | | | | | | | | | | | | | | | | | | | | | | | | | | | | | | | | | | | | | | | | | | | | | | | | | | | | | | | | | | | | | | | | | | | | | | |



CAVEAT: The data on this page does not represent an official record. The ALERT database contains a certain amount of erroneous data and therefore, the above summary should not be considered accurate without further verification (Ref: UDFCD Disclaimer Notice). Limited efforts have been made to identify erroneous data. If further documentation is desired, contact the Urban Drainage and Flood Control District at 455-6277.

UDFCD ALERT BASE STATION SIGNIFICANT EVENT RUNOFF STATISTICS

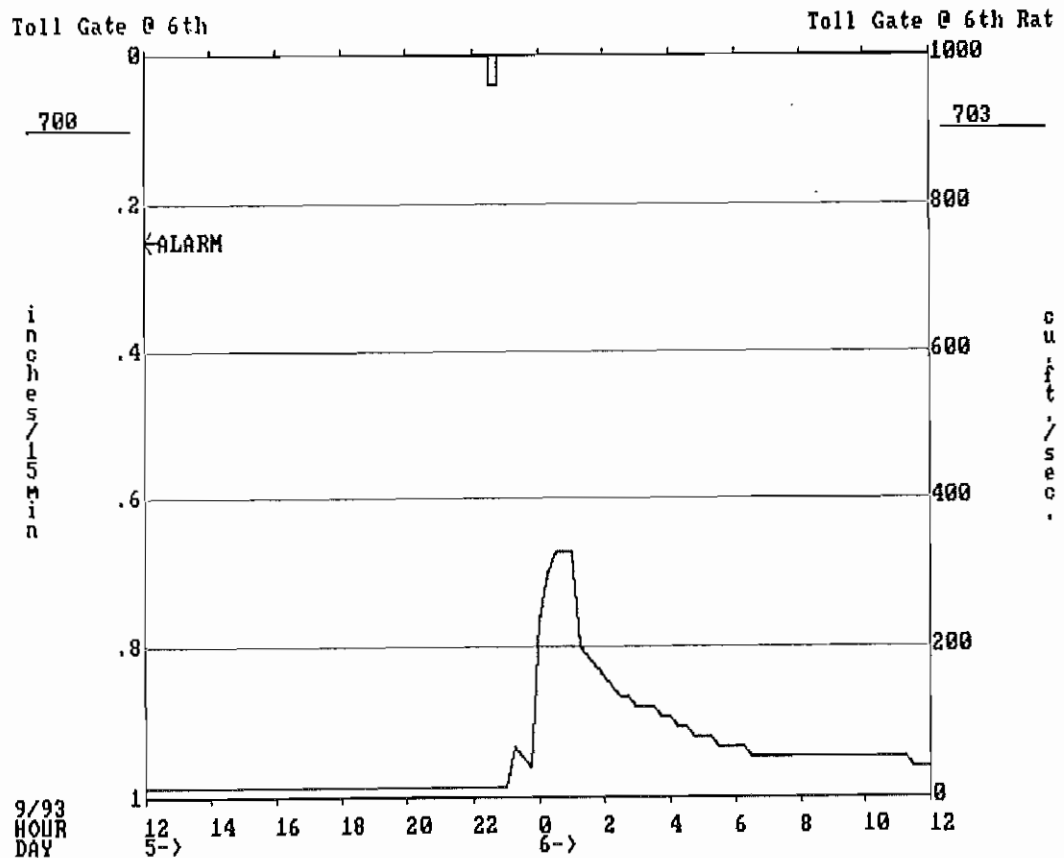
| DeviceID | 703 | 703 | 703 | 703 | 703 | 703 | 703 | 703 | 703 | 703 | 700 | 700 |
|----------|-------|-------|-------|-------|-------|-------|-------|-------|-------|-------|--------|--------|
| StatType | max | max | tmax | min | min | tmin | mean | dif | vols | cnt | rain | racm |
| DataType | level | rated | level | level | rated | level | rated | level | rated | level | precip | precip |
| Units | ft | cfs | time | ft | cfs | time | cfs | ft | AF | # | in | in |
| 08/11/93 | | | | | | | | | | | | |
| 1200 | 0.7 | 93 | 08:36 | 0.7 | 93 | 08:36 | 93 | 0.0 | 8 | 0 | 0.00 | 0.00 |
| 1100 | 0.7 | 93 | 08:36 | 0.7 | 93 | 08:36 | 93 | 0.0 | 8 | 0 | 0.00 | 0.00 |
| 1000 | 0.7 | 93 | 08:36 | 0.7 | 93 | 08:36 | 93 | 0.0 | 8 | 0 | 0.00 | 0.00 |
| 0900 | 0.7 | 93 | 08:36 | 0.7 | 93 | 08:36 | 101 | -0.1 | 8 | 1 | 0.00 | 0.00 |
| 0800 | 0.8 | 107 | 04:46 | 0.8 | 107 | 04:46 | 107 | 0.0 | 9 | 0 | 0.00 | 0.00 |
| 0700 | 0.8 | 107 | 04:46 | 0.8 | 107 | 04:46 | 107 | 0.0 | 9 | 0 | 0.00 | 0.00 |
| 0600 | 0.8 | 107 | 04:46 | 0.8 | 107 | 04:46 | 107 | 0.0 | 9 | 0 | 0.00 | 0.00 |
| 0500 | 0.8 | 107 | 04:46 | 0.8 | 107 | 04:46 | 117 | -0.1 | 10 | 1 | 0.00 | 0.75 |
| 0400 | 0.9 | 120 | 00:53 | 0.9 | 120 | 00:53 | 120 | 0.0 | 10 | 0 | 0.00 | 0.75 |
| 0300 | 0.9 | 120 | 00:53 | 0.9 | 120 | 00:53 | 120 | 0.0 | 10 | 0 | 0.00 | 0.75 |
| 0200 | 0.9 | 120 | 00:53 | 0.9 | 120 | 00:53 | 120 | 0.0 | 10 | 0 | 0.00 | 0.75 |
| 0100 | 0.9 | 120 | 00:53 | 0.9 | 120 | 00:53 | 132 | -0.1 | 11 | 1 | 0.00 | 0.75 |
| 08/10/93 | | | | | | | | | | | | |
| 2400 | 1.0 | 133 | 23:04 | 1.0 | 133 | 23:04 | 134 | -0.1 | 11 | 1 | 0.00 | 0.75 |
| 2300 | 1.1 | 147 | 22:02 | 1.1 | 147 | 22:02 | 147 | -0.1 | 12 | 1 | 0.04 | 0.75 |
| 2200 | 1.4 | 187 | 21:04 | 1.2 | 160 | 21:22 | 169 | -0.3 | 14 | 3 | 0.00 | 0.71 |
| 2100 | 1.8 | 296 | 20:13 | 1.5 | 200 | 20:42 | 264 | -0.4 | 22 | 4 | 0.00 | 0.71 |
| 2000 | 1.9 | 328 | 18:49 | 1.9 | 328 | 18:49 | 328 | 0.0 | 27 | 0 | 0.00 | 0.71 |
| 1900 | 2.1 | 392 | 18:20 | 1.7 | 264 | 18:02 | 354 | 0.3 | 29 | 6 | 0.08 | 0.71 |
| 1800 | 1.6 | 232 | 17:58 | 0.9 | 120 | 17:33 | 79 | 1.5 | 6 | 6 | 0.55 | 0.63 |
| 1700 | 0.1 | 13 | 15:11 | 0.1 | 13 | 15:11 | 13 | 0.0 | 1 | 0 | 0.00 | 0.08 |
| 1600 | 0.1 | 13 | 15:11 | 0.1 | 13 | 15:11 | 13 | 0.0 | 1 | 1 | 0.08 | 0.08 |
| 1500 | 0.1 | 13 | 12:10 | 0.1 | 13 | 12:10 | 13 | 0.0 | 1 | 0 | 0.00 | 0.00 |
| 1400 | 0.1 | 13 | 12:10 | 0.1 | 13 | 12:10 | 13 | 0.0 | 1 | 0 | 0.00 | 0.00 |
| 1300 | 0.1 | 13 | 12:10 | 0.1 | 13 | 12:10 | 13 | 0.0 | 1 | 0 | 0.00 | 0.00 |
| TOTALS: | 2.1 | 392 | 18:20 | 0.1 | 13 | 12:10 | 119 | | 236 | 25 | 0.75 | |



CAVEAT: The data on this page does not represent an official record. The ALERT database contains a certain amount of erroneous data and therefore, the above summary should not be considered accurate without further verification (Ref: UDFCD Disclaimer Notice). Limited efforts have been made to identify erroneous data. If further documentation is desired, contact the Urban Drainage and Flood Control District at 455-6277.

UDFCD ALERT BASE STATION SIGNIFICANT EVENT RUNOFF STATISTICS

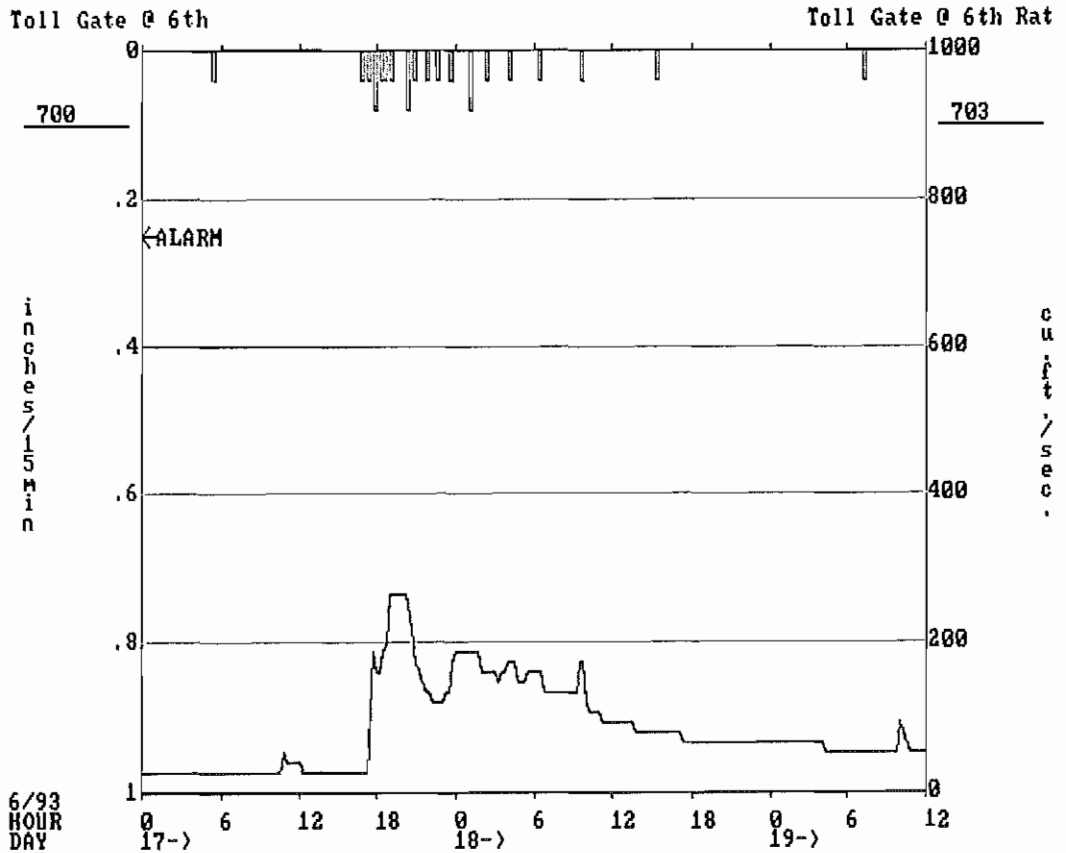
| DeviceID StatType DataType Units | 703 max level ft | 703 max rated cfs | 703 tmax level time | 703 min level ft | 703 min rated cfs | 703 tmin level time | 703 mean rated cfs | 703 dif level ft | 703 vols rated AF | 703 cnt level # | 700 rain precip in | 700 racm precip in |
|---|---------------------------|----------------------------|------------------------------|---------------------------|----------------------------|------------------------------|-----------------------------|---------------------------|----------------------------|--------------------------|-----------------------------|-----------------------------|
| 09/06/93 | | | | | | | | | | | | |
| 0800 | 0.4 | 53 | 06:25 | 0.4 | 53 | 06:25 | 53 | 0.0 | 2 | 0 | 0.00 | 0.00 |
| 0730 | 0.4 | 53 | 06:25 | 0.4 | 53 | 06:25 | 53 | 0.0 | 2 | 0 | 0.00 | 0.00 |
| 0700 | 0.4 | 53 | 06:25 | 0.4 | 53 | 06:25 | 53 | 0.0 | 2 | 0 | 0.00 | 0.00 |
| 0630 | 0.4 | 53 | 06:25 | 0.4 | 53 | 06:25 | 65 | -0.1 | 3 | 1 | 0.00 | 0.00 |
| 0600 | 0.5 | 67 | 05:23 | 0.5 | 67 | 05:23 | 67 | 0.0 | 3 | 0 | 0.00 | 0.00 |
| 0530 | 0.5 | 67 | 05:23 | 0.5 | 67 | 05:23 | 77 | -0.1 | 3 | 1 | 0.00 | 0.00 |
| 0500 | 0.6 | 80 | 04:40 | 0.6 | 80 | 04:40 | 85 | -0.1 | 3 | 1 | 0.00 | 0.00 |
| 0430 | 0.7 | 93 | 04:03 | 0.7 | 93 | 04:03 | 95 | -0.1 | 4 | 1 | 0.00 | 0.00 |
| 0400 | 0.8 | 107 | 03:34 | 0.8 | 107 | 03:34 | 109 | -0.1 | 4 | 1 | 0.00 | 0.04 |
| 0330 | 0.9 | 120 | 02:58 | 0.9 | 120 | 02:58 | 120 | 0.0 | 5 | 0 | 0.00 | 0.04 |
| 0300 | 0.9 | 120 | 02:58 | 0.9 | 120 | 02:58 | 133 | -0.1 | 5 | 1 | 0.00 | 0.04 |
| 0230 | 1.1 | 147 | 02:03 | 1.0 | 133 | 02:25 | 146 | -0.2 | 6 | 2 | 0.00 | 0.04 |
| 0200 | 1.3 | 173 | 01:41 | 1.2 | 160 | 01:56 | 177 | -0.2 | 7 | 2 | 0.00 | 0.04 |
| 0130 | 1.6 | 232 | 01:01 | 1.4 | 187 | 01:19 | 211 | -0.5 | 9 | 3 | 0.00 | 0.04 |
| 0100 | 1.9 | 328 | 00:18 | 1.9 | 328 | 00:18 | 328 | 0.0 | 14 | 0 | 0.00 | 0.04 |
| 0030 | 1.9 | 328 | 00:18 | 1.7 | 264 | 00:03 | 298 | 0.3 | 12 | 3 | 0.00 | 0.04 |
| 09/05/93 | | | | | | | | | | | | |
| 2400 | 1.6 | 232 | 23:56 | 0.3 | 40 | 23:34 | 111 | 1.2 | 5 | 5 | 0.00 | 0.04 |
| 2330 | 0.6 | 80 | 23:05 | 0.4 | 53 | 23:23 | 62 | 0.3 | 3 | 4 | 0.00 | 0.04 |
| 2300 | 0.1 | 13 | 14:09 | 0.1 | 13 | 14:09 | 13 | 0.0 | 1 | 0 | 0.04 | 0.04 |
| 2230 | 0.1 | 13 | 14:09 | 0.1 | 13 | 14:09 | 13 | 0.0 | 1 | 0 | 0.00 | 0.00 |
| 2200 | 0.1 | 13 | 14:09 | 0.1 | 13 | 14:09 | 13 | 0.0 | 1 | 0 | 0.00 | 0.00 |
| 2130 | 0.1 | 13 | 14:09 | 0.1 | 13 | 14:09 | 13 | 0.0 | 1 | 0 | 0.00 | 0.00 |
| 2100 | 0.1 | 13 | 14:09 | 0.1 | 13 | 14:09 | 13 | 0.0 | 1 | 0 | 0.00 | 0.00 |
| 2030 | 0.1 | 13 | 14:09 | 0.1 | 13 | 14:09 | 13 | 0.0 | 1 | 0 | 0.00 | 0.00 |
| TOTALS: | 1.9 | 328 | 00:18 | 0.1 | 13 | 14:09 | 97 | | 96 | 25 | 0.04 | |



CAVEAT: The data on this page does not represent an official record. The ALERT database contains a certain amount of erroneous data and therefore, the above summary should not be considered accurate without further verification (Ref: UDFCD Disclaimer Notice). Limited efforts have been made to identify erroneous data. If further documentation is desired, contact the Urban Drainage and Flood Control District at 455-6277.

UDFCD ALERT BASE STATION SIGNIFICANT EVENT RUNOFF STATISTICS

| DeviceID StatType Data Type Units | 703 max level ft | 703 max rated cfs | 703 tmax level time | 703 min level ft | 703 min rated cfs | 703 tmin level time | 703 mean rated cfs | 703 dif level ft | 703 vols rated AF | 703 cnt level # | 700 rain precip in | 700 racm precip in |
|--|---------------------------|----------------------------|------------------------------|---------------------------|----------------------------|------------------------------|-----------------------------|---------------------------|----------------------------|--------------------------|-----------------------------|-----------------------------|
| 06/19/93 | | | | | | | | | | | | |
| 1200 | 0.6 | 80 | 10:14 | 0.4 | 53 | 10:44 | 63 | -0.3 | 10 | 3 | 0.00 | 0.04 |
| 1000 | 0.7 | 93 | 09:56 | 0.7 | 93 | 09:56 | 54 | 0.3 | 9 | 1 | 0.00 | 0.04 |
| 0800 | 0.4 | 53 | 04:14 | 0.4 | 53 | 04:14 | 53 | 0.0 | 9 | 0 | 0.04 | 0.04 |
| 0600 | 0.4 | 53 | 04:14 | 0.4 | 53 | 04:14 | 55 | -0.1 | 9 | 1 | 0.00 | 0.00 |
| 0400 | 0.5 | 67 | 17:11 | 0.5 | 67 | 17:11 | 67 | 0.0 | 11 | 0 | 0.00 | 0.00 |
| 0200 | 0.5 | 67 | 17:11 | 0.5 | 67 | 17:11 | 67 | 0.0 | 11 | 0 | 0.00 | 0.00 |
| 06/18/93 | | | | | | | | | | | | |
| 2400 | 0.5 | 67 | 17:11 | 0.5 | 67 | 17:11 | 67 | 0.0 | 11 | 0 | 0.00 | 0.00 |
| 2200 | 0.5 | 67 | 17:11 | 0.5 | 67 | 17:11 | 67 | 0.0 | 11 | 0 | 0.00 | 0.00 |
| 2000 | 0.5 | 67 | 17:11 | 0.5 | 67 | 17:11 | 67 | 0.0 | 11 | 0 | 0.00 | 0.08 |
| 1800 | 0.5 | 67 | 17:11 | 0.5 | 67 | 17:11 | 75 | -0.1 | 12 | 1 | 0.00 | 0.08 |
| 1600 | 0.6 | 80 | 13:33 | 0.6 | 80 | 13:33 | 80 | 0.0 | 13 | 0 | 0.04 | 0.08 |
| 1400 | 0.6 | 80 | 13:33 | 0.6 | 80 | 13:33 | 90 | -0.1 | 15 | 1 | 0.00 | 0.04 |
| 1200 | 0.8 | 107 | 10:13 | 0.7 | 93 | 11:04 | 102 | -0.2 | 17 | 2 | 0.00 | 0.04 |
| 1000 | 1.3 | 173 | 09:29 | 0.9 | 120 | 09:58 | 142 | -0.1 | 23 | 5 | 0.04 | 0.04 |
| 0800 | 1.0 | 133 | 06:34 | 1.0 | 133 | 06:34 | 141 | -0.2 | 23 | 1 | 0.04 | 0.71 |
| 0600 | 1.2 | 160 | 05:29 | 1.1 | 147 | 04:34 | 158 | -0.1 | 26 | 2 | 0.04 | 0.67 |
| 0400 | 1.3 | 173 | 03:47 | 1.1 | 147 | 03:07 | 160 | 0.1 | 26 | 3 | 0.04 | 0.63 |
| 0200 | 1.2 | 160 | 01:54 | 1.2 | 160 | 01:54 | 185 | -0.2 | 31 | 1 | 0.08 | 0.59 |
| 06/17/93 | | | | | | | | | | | | |
| 2400 | 1.4 | 187 | 23:46 | 0.9 | 120 | 22:08 | 135 | 0.4 | 22 | 5 | 0.08 | 0.51 |
| 2200 | 1.6 | 232 | 20:19 | 1.0 | 133 | 21:42 | 185 | -0.7 | 31 | 6 | 0.16 | 0.43 |
| 2000 | 1.7 | 264 | 18:55 | 1.3 | 173 | 18:15 | 228 | 0.5 | 38 | 5 | 0.12 | 0.28 |
| 1800 | 1.4 | 187 | 17:35 | 0.4 | 53 | 17:20 | 67 | 1.0 | 11 | 5 | 0.16 | 0.16 |
| 1600 | 0.2 | 27 | 12:07 | 0.2 | 27 | 12:07 | 27 | 0.0 | 4 | 0 | 0.00 | 0.00 |
| 1400 | 0.2 | 27 | 12:07 | 0.2 | 27 | 12:07 | 28 | -0.1 | 5 | 1 | 0.00 | 0.00 |
| TOTALS: | 1.7 | 264 | 18:55 | 0.2 | 27 | 12:07 | 98 | | 390 | 43 | 0.83 | |



CAVEAT: The data on this page does not represent an official record. The ALERT database contains a certain amount of erroneous data and therefore, the above summary should not be considered accurate without further verification (Ref: UDFCD Disclaimer Notice). Limited efforts have been made to identify erroneous data. If further documentation is desired, contact the Urban Drainage and Flood Control District at 455-6277.

UDFCD ALERT BASE STATION 1993 WEEKLY RUNOFF STATISTICS

UDFCD ALERT Base Station & Weather Bulletin Board

Date Time
01/17/94 11:12:05

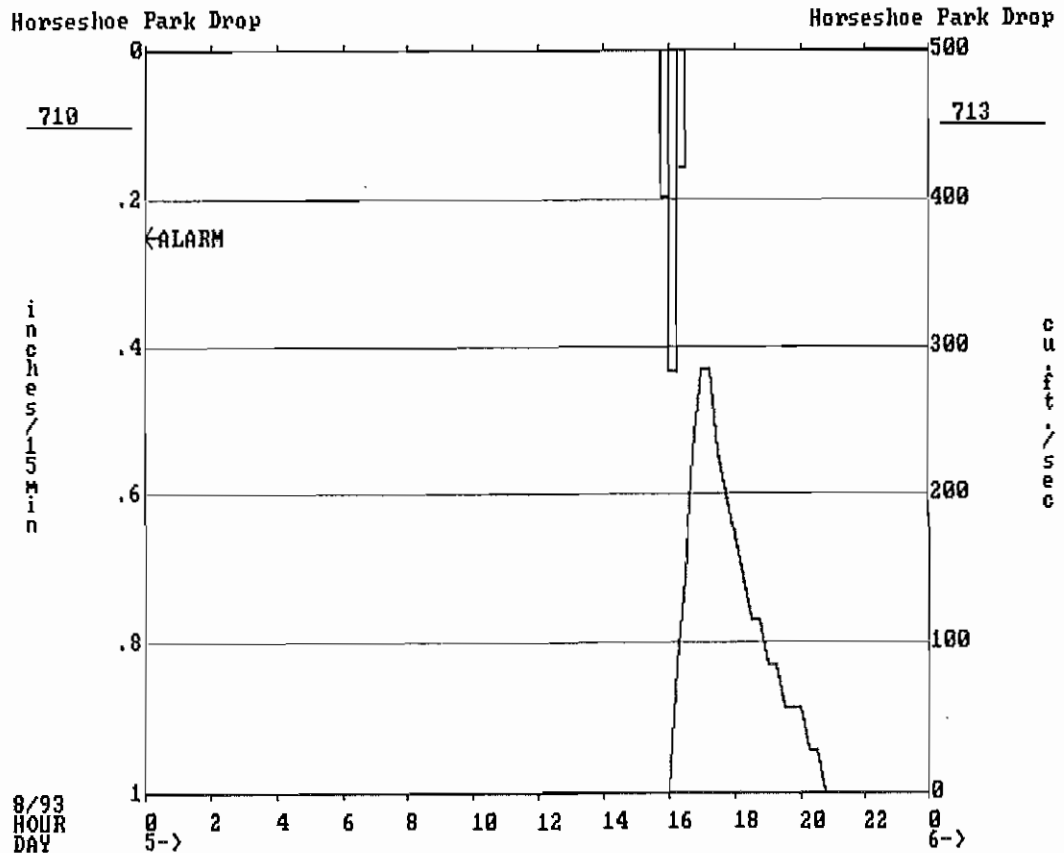
| DeviceID | 713 | 713 | 713 | 713 | 713 | 713 | 713 | 713 | 713 | 713 | 713 | 710 |
|--------------------|-------|-------|----------|-------|-------|-------|----------|-------|-------|-------|-------|--------|
| StatType | max | max | dmax | tmax | min | min | dmin | tmin | mean | vols | cnt | rain |
| DataType | level | rated | level | level | level | rated | level | level | rated | rated | level | precip |
| Units | ft | cfs | date | time | ft | cfs | date | time | cfs | AF | # | in |
| 7 days at 24:00:00 | | | | | | | | | | | | |
| 10/02/93 | 0.1 | 29 | 10/01/93 | 15:16 | -0.1 | 0 | 10/01/93 | 18:40 | 0 | 1 | 12 | 0.04 |
| 09/25/93 | 0.1 | 29 | 09/21/93 | 12:35 | -0.1 | 0 | 09/21/93 | 19:56 | 0 | 0 | 6 | 0.00 |
| 09/18/93 | 0.6 | 171 | 09/18/93 | 14:44 | -0.1 | 0 | 09/18/93 | 19:57 | 2 | 28 | 17 | 1.26 |
| 09/11/93 | 0.9 | 257 | 09/05/93 | 22:53 | -0.1 | 0 | 09/11/93 | 20:28 | 19 | 263 | 33 | 0.55 |
| 09/04/93 | -0.1 | 0 | 08/25/93 | 21:52 | -0.1 | 0 | 08/25/93 | 21:52 | 0 | 0 | 0 | 0.31 |
| 08/28/93 | 0.1 | 29 | 08/25/93 | 10:38 | -0.1 | 0 | 08/25/93 | 21:52 | 0 | 1 | 12 | 0.00 |
| 08/21/93 | 0.1 | 29 | 08/21/93 | 15:29 | -0.1 | 0 | 08/21/93 | 16:46 | 0 | 1 | 9 | 0.00 |
| 08/14/93 | 0.6 | 171 | 08/10/93 | 18:07 | -0.1 | 0 | 08/12/93 | 23:17 | 4 | 50 | 25 | 1.18 |
| 08/07/93 | 1.0 | 286 | 08/05/93 | 16:56 | -0.1 | 0 | 08/05/93 | 21:29 | 3 | 48 | 18 | 0.79 |
| 07/31/93 | 0.1 | 29 | 07/31/93 | 14:17 | -0.1 | 0 | 07/31/93 | 23:49 | 0 | 1 | 12 | 0.00 |
| 07/24/93 | 0.2 | 57 | 07/20/93 | 16:40 | -0.1 | 0 | 07/21/93 | 17:29 | 1 | 8 | 5 | 0.08 |
| 07/17/93 | 0.3 | 86 | 07/14/93 | 15:08 | -0.1 | 0 | 07/14/93 | 19:34 | 1 | 12 | 14 | 0.43 |
| 07/10/93 | 0.1 | 29 | 07/10/93 | 12:57 | -0.1 | 0 | 07/10/93 | 20:54 | 0 | 1 | 6 | 0.00 |
| 07/03/93 | 0.1 | 29 | 06/28/93 | 17:26 | -0.1 | 0 | 07/02/93 | 21:26 | 7 | 104 | 5 | 0.12 |
| 06/26/93 | -0.0 | 0 | 06/19/93 | 09:08 | -0.0 | 0 | 06/19/93 | 09:08 | 0 | 0 | 0 | 0.00 |
| 06/19/93 | 0.6 | 171 | 06/17/93 | 18:28 | -0.1 | 0 | 06/18/93 | 05:24 | 23 | 326 | 14 | 0.98 |
| 06/12/93 | -0.1 | 0 | 05/30/93 | 23:07 | -0.1 | 0 | 05/30/93 | 23:07 | 0 | 0 | 0 | 0.16 |
| 06/05/93 | 0.2 | 57 | 05/30/93 | 22:16 | -0.1 | 0 | 05/30/93 | 23:07 | 0 | 3 | 4 | 0.31 |
| 05/29/93 | 0.2 | 57 | 05/24/93 | 15:32 | -0.1 | 0 | 05/24/93 | 18:01 | 0 | 7 | 4 | 0.31 |
| 05/22/93 | 0.1 | 29 | 05/21/93 | 19:48 | -0.1 | 0 | 05/22/93 | 13:13 | 0 | 6 | 13 | 0.71 |
| 05/15/93 | _____ | _____ | _____ | _____ | _____ | _____ | _____ | _____ | _____ | _____ | 0 | 0.00 |
| 05/08/93 | _____ | _____ | _____ | _____ | _____ | _____ | _____ | _____ | _____ | _____ | 0 | 0.00 |
| 05/01/93 | _____ | _____ | _____ | _____ | _____ | _____ | _____ | _____ | _____ | _____ | 0 | 0.04 |
| 04/24/93 | -0.0 | 0 | 04/14/93 | 13:17 | -0.0 | 0 | 04/14/93 | 13:17 | 0 | 0 | 0 | 0.43 |
| 04/17/93 | 0.1 | 29 | 04/12/93 | 22:23 | -0.1 | 0 | 04/12/93 | 23:18 | 0 | 2 | 3 | 0.47 |
| 04/10/93 | -0.0 | 0 | 04/04/93 | 13:55 | -0.0 | 0 | 04/04/93 | 13:55 | 0 | 0 | 1 | 0.39 |
| 04/03/93 | -0.1 | 0 | 04/03/93 | 07:43 | -0.1 | 0 | 04/03/93 | 07:43 | 0 | 0 | 2 | 0.51 |
| TOTALS: | 1.0 | 286 | 08/05/93 | 16:56 | -0.1 | 0 | 04/03/93 | 07:43 | 3 | 861 | 215 | 9.09 |

| SENSOR NUMBER | STATION NAME | SENSOR TYPE |
|---------------|---------------------|----------------|
| 713 | Horseshoe Park Drop | Water Level PT |
| 710 | Horseshoe Park Drop | Precipitation |

CAVEAT: The data on this page does not represent an official record. The ALERT database contains a certain amount of erroneous data and therefore, the above summary should not be considered accurate without further verification (Ref: UDFCD Disclaimer Notice). Limited efforts have been made to identify erroneous data. If further documentation is desired, contact the Urban Drainage and Flood Control District at 455-6277.

UDFCD ALERT BASE STATION SIGNIFICANT EVENT RUNOFF STATISTICS

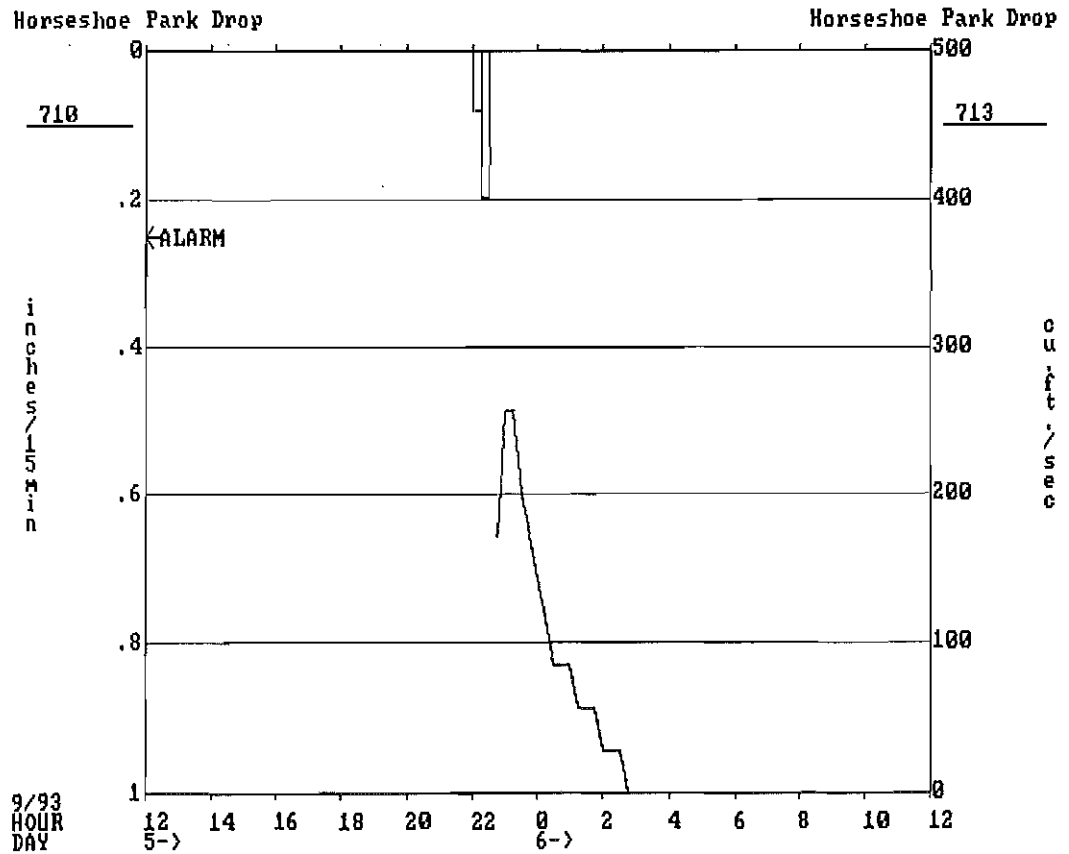
| DeviceID | 713 | 713 | 713 | 713 | 713 | 713 | 713 | 713 | 713 | 713 | 710 | 710 |
|----------|-------|-------|-------|-------|-------|-------|-------|-------|-------|-------|--------|--------|
| StatType | tmax | max | max | tmin | min | min | mean | dif | vols | cnt | rain | racm |
| DataType | level | level | rated | level | level | rated | rated | level | rated | level | precip | precip |
| Units | time | ft | cfs | time | ft | cfs | cfs | ft | AF | # | in | in |
| 08/05/93 | | | | | | | | | | | | |
| 2400 | 21:29 | -0.1 | 0 | 21:29 | -0.1 | 0 | 0 | 0.0 | 0 | 0 | 0.00 | 0.79 |
| 2330 | 21:29 | -0.1 | 0 | 21:29 | -0.1 | 0 | 0 | 0.0 | 0 | 0 | 0.00 | 0.79 |
| 2300 | 21:29 | -0.1 | 0 | 21:29 | -0.1 | 0 | 0 | 0.0 | 0 | 0 | 0.00 | 0.79 |
| 2230 | 21:29 | -0.1 | 0 | 21:29 | -0.1 | 0 | 0 | 0.0 | 0 | 0 | 0.00 | 0.79 |
| 2200 | 21:29 | -0.1 | 0 | 21:29 | -0.1 | 0 | 0 | 0.0 | 0 | 0 | 0.00 | 0.79 |
| 2130 | 21:29 | -0.1 | 0 | 21:29 | -0.1 | 0 | 0 | -0.1 | 0 | 1 | 0.00 | 0.79 |
| 2100 | 20:38 | -0.0 | 0 | 20:38 | -0.0 | 0 | 8 | -0.1 | 0 | 1 | 0.00 | 0.79 |
| 2030 | 20:01 | 0.1 | 29 | 20:01 | 0.1 | 29 | 30 | -0.1 | 1 | 1 | 0.00 | 0.79 |
| 2000 | 19:25 | 0.2 | 57 | 19:25 | 0.2 | 57 | 57 | 0.0 | 2 | 0 | 0.00 | 0.79 |
| 1930 | 19:25 | 0.2 | 57 | 19:25 | 0.2 | 57 | 81 | -0.1 | 3 | 1 | 0.00 | 0.79 |
| 1900 | 18:45 | 0.3 | 86 | 18:45 | 0.3 | 86 | 100 | -0.1 | 4 | 1 | 0.00 | 0.79 |
| 1830 | 18:01 | 0.5 | 143 | 18:19 | 0.4 | 114 | 134 | -0.2 | 6 | 2 | 0.00 | 0.79 |
| 1800 | 17:36 | 0.7 | 200 | 17:47 | 0.6 | 171 | 194 | -0.2 | 8 | 2 | 0.00 | 0.79 |
| 1730 | 17:21 | 0.8 | 229 | 17:21 | 0.8 | 229 | 270 | -0.2 | 11 | 1 | 0.00 | 0.79 |
| 1700 | 16:56 | 1.0 | 286 | 16:37 | 0.7 | 200 | 217 | 0.5 | 9 | 4 | 0.00 | 0.79 |
| 1630 | 16:26 | 0.5 | 143 | 16:08 | 0.2 | 57 | 73 | 0.6 | 3 | 4 | 0.59 | 0.79 |
| 1600 | 23:49 | -0.1 | 0 | 23:49 | -0.1 | 0 | 0 | 0.0 | 0 | 0 | 0.20 | 0.20 |
| 1530 | 23:49 | -0.1 | 0 | 23:49 | -0.1 | 0 | 0 | 0.0 | 0 | 0 | 0.00 | 0.00 |
| 1500 | 23:49 | -0.1 | 0 | 23:49 | -0.1 | 0 | 0 | 0.0 | 0 | 0 | 0.00 | 0.00 |
| 1430 | 23:49 | -0.1 | 0 | 23:49 | -0.1 | 0 | 0 | 0.0 | 0 | 0 | 0.00 | 0.00 |
| 1400 | 23:49 | -0.1 | 0 | 23:49 | -0.1 | 0 | 0 | 0.0 | 0 | 0 | 0.00 | 0.00 |
| 1330 | 23:49 | -0.1 | 0 | 23:49 | -0.1 | 0 | 0 | 0.0 | 0 | 0 | 0.00 | 0.00 |
| 1300 | 23:49 | -0.1 | 0 | 23:49 | -0.1 | 0 | 0 | 0.0 | 0 | 0 | 0.00 | 0.00 |
| 1230 | 23:49 | -0.1 | 0 | 23:49 | -0.1 | 0 | 0 | 0.0 | 0 | 0 | 0.00 | 0.00 |
| TOTALS: | 16:56 | 1.0 | 286 | 23:49 | -0.1 | 0 | 49 | | 48 | 18 | 0.79 | |



CAVEAT: The data on this page does not represent an official record. The ALERT database contains a certain amount of erroneous data and therefore, the above summary should not be considered accurate without further verification (Ref: UDFCD Disclaimer Notice). Limited efforts have been made to identify erroneous data. If further documentation is desired, contact the Urban Drainage and Flood Control District at 455-6277.

UDFCD ALERT BASE STATION SIGNIFICANT EVENT RUNOFF STATISTICS

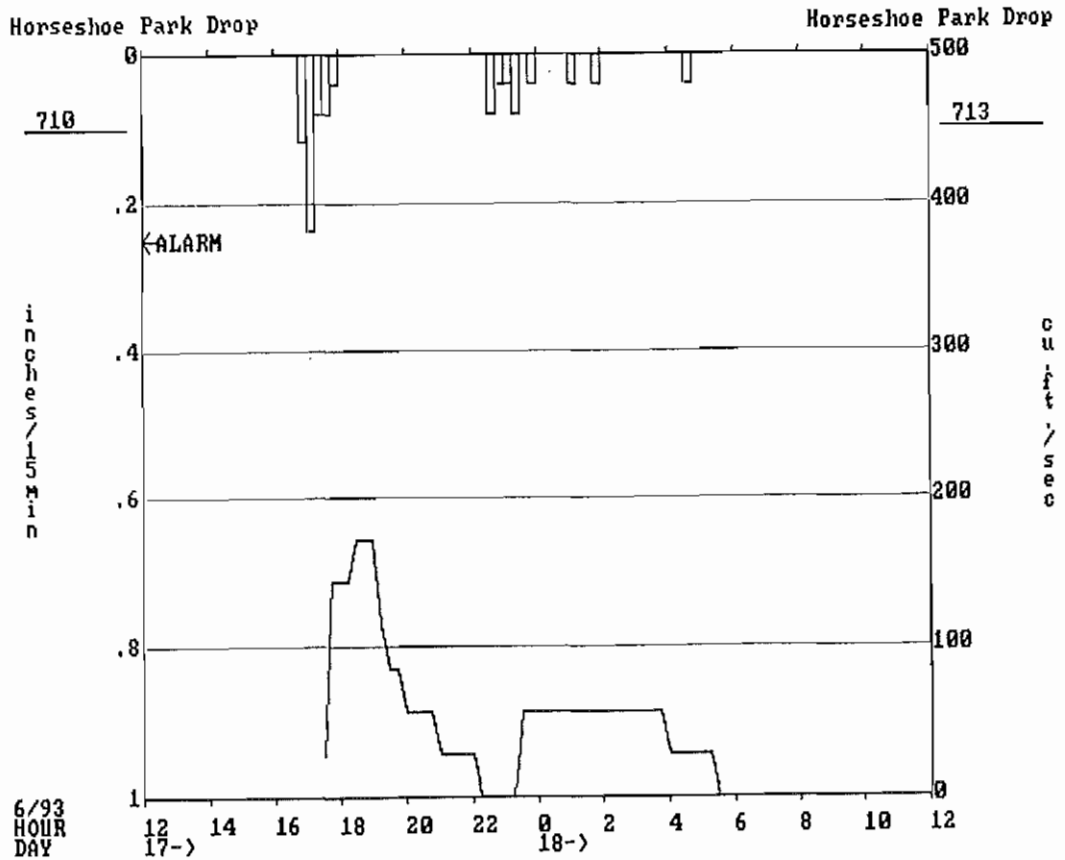
| DeviceID | 713 | 713 | 713 | 713 | 713 | 713 | 713 | 713 | 713 | 713 | 710 | 710 |
|----------|-------|-------|-------|-------|-------|-------|-------|-------|-------|-------|--------|--------|
| StatType | max | max | tmax | min | min | tmin | mean | dif | vols | cnt | rain | racm |
| DataType | Level | rated | level | level | rated | level | rated | Level | rated | level | precip | precip |
| Units | ft | cfs | time | ft | cfs | time | cfs | ft | AF | # | in | in |
| 09/06/93 | | | | | | | | | | | | |
| 0600 | -0.0 | 0 | 02:39 | -0.0 | 0 | 02:39 | 0 | 0.0 | 0 | 0 | 0.00 | 0.00 |
| 0530 | -0.0 | 0 | 02:39 | -0.0 | 0 | 02:39 | 0 | 0.0 | 0 | 0 | 0.00 | 0.00 |
| 0500 | -0.0 | 0 | 02:39 | -0.0 | 0 | 02:39 | 0 | 0.0 | 0 | 0 | 0.00 | 0.00 |
| 0430 | -0.0 | 0 | 02:39 | -0.0 | 0 | 02:39 | 0 | 0.0 | 0 | 0 | 0.00 | 0.00 |
| 0400 | -0.0 | 0 | 02:39 | -0.0 | 0 | 02:39 | 0 | 0.0 | 0 | 0 | 0.00 | 0.00 |
| 0330 | -0.0 | 0 | 02:39 | -0.0 | 0 | 02:39 | 0 | 0.0 | 0 | 0 | 0.00 | 0.00 |
| 0300 | -0.0 | 0 | 02:39 | -0.0 | 0 | 02:39 | 9 | -0.1 | 0 | 1 | 0.00 | 0.00 |
| 0230 | 0.1 | 29 | 01:55 | 0.1 | 29 | 01:55 | 29 | 0.0 | 1 | 0 | 0.00 | 0.00 |
| 0200 | 0.1 | 29 | 01:55 | 0.1 | 29 | 01:55 | 53 | -0.1 | 2 | 1 | 0.00 | 0.28 |
| 0130 | 0.2 | 57 | 01:11 | 0.2 | 57 | 01:11 | 68 | -0.1 | 3 | 1 | 0.00 | 0.28 |
| 0100 | 0.3 | 86 | 00:17 | 0.3 | 86 | 00:17 | 86 | 0.0 | 4 | 0 | 0.00 | 0.28 |
| 0030 | 0.4 | 114 | 00:06 | 0.3 | 86 | 00:17 | 108 | -0.2 | 4 | 2 | 0.00 | 0.28 |
| 09/05/93 | | | | | | | | | | | | |
| 2400 | 0.6 | 171 | 23:40 | 0.5 | 143 | 23:59 | 181 | -0.2 | 7 | 2 | 0.00 | 0.28 |
| 2330 | 0.7 | 200 | 23:26 | 0.7 | 200 | 23:26 | 250 | -0.2 | 10 | 1 | 0.00 | 0.28 |
| 2300 | 0.9 | 257 | 22:53 | 0.4 | 114 | 22:35 | 177 | 0.5 | 7 | 5 | 0.00 | 0.28 |
| 2230 | _____ | _____ | _____ | _____ | _____ | _____ | _____ | _____ | _____ | 0 | 0.28 | 0.28 |
| 2200 | _____ | _____ | _____ | _____ | _____ | _____ | _____ | _____ | _____ | 0 | 0.00 | 0.00 |
| 2130 | _____ | _____ | _____ | _____ | _____ | _____ | _____ | _____ | _____ | 0 | 0.00 | 0.00 |
| 2100 | _____ | _____ | _____ | _____ | _____ | _____ | _____ | _____ | _____ | 0 | 0.00 | 0.00 |
| 2030 | _____ | _____ | _____ | _____ | _____ | _____ | _____ | _____ | _____ | 0 | 0.00 | 0.00 |
| 2000 | _____ | _____ | _____ | _____ | _____ | _____ | _____ | _____ | _____ | 0 | 0.00 | 0.00 |
| 1930 | _____ | _____ | _____ | _____ | _____ | _____ | _____ | _____ | _____ | 0 | 0.00 | 0.00 |
| 1900 | _____ | _____ | _____ | _____ | _____ | _____ | _____ | _____ | _____ | 0 | 0.00 | 0.00 |
| 1830 | _____ | _____ | _____ | _____ | _____ | _____ | _____ | _____ | _____ | 0 | 0.00 | 0.00 |
| TOTALS: | 0.9 | 257 | 22:53 | -0.0 | 0 | 02:39 | 64 | | 40 | 13 | 0.28 | |



CAVEAT: The data on this page does not represent an official record. The ALERT database contains a certain amount of erroneous data and therefore, the above summary should not be considered accurate without further verification (Ref: UDFCD Disclaimer Notice). Limited efforts have been made to identify erroneous data. If further documentation is desired, contact the Urban Drainage and Flood Control District at 455-6277.

UDFCD ALERT BASE STATION SIGNIFICANT EVENT RUNOFF STATISTICS

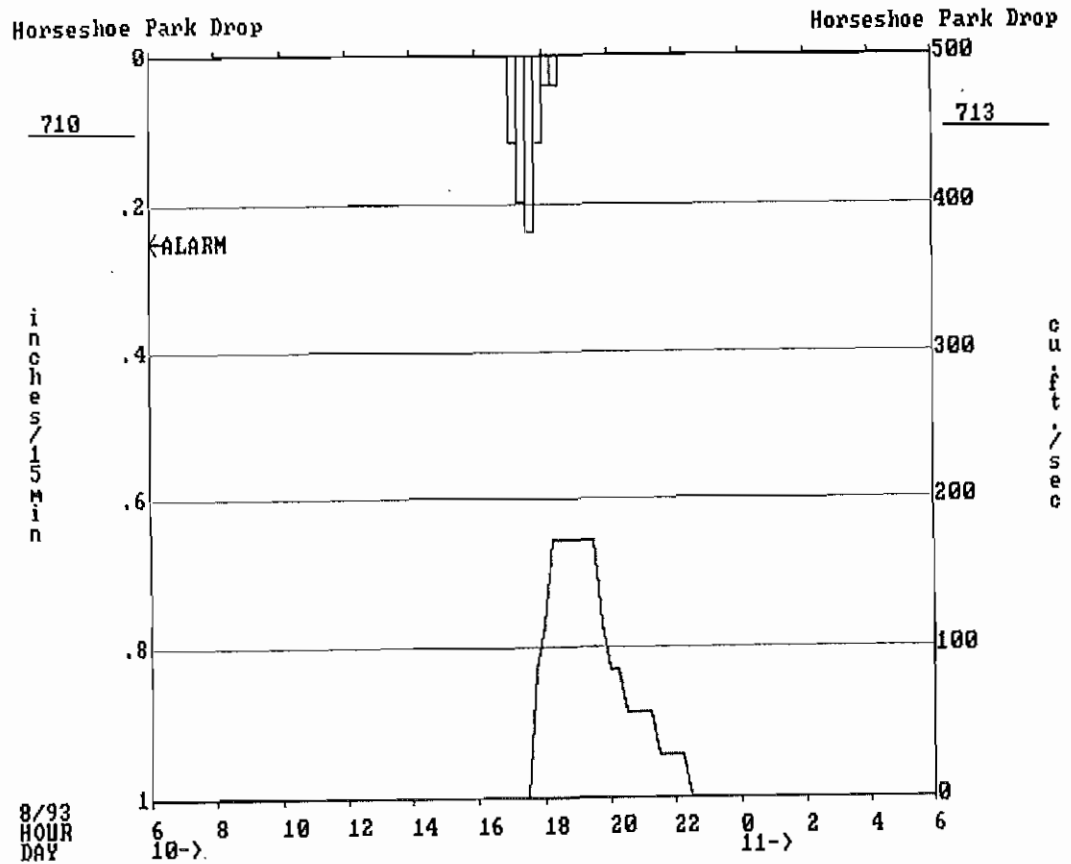
| DeviceID | 713 max level ft | 713 max rated cfs | 713 tmax level time | 713 min level ft | 713 min rated cfs | 713 tmin level time | 713 mean rated cfs | 713 dif level ft | 713 vols rated AF | 713 cnt level # | 710 rain precip in | 710 racm precip in |
|----------|---------------------------|----------------------------|------------------------------|---------------------------|----------------------------|------------------------------|-----------------------------|---------------------------|----------------------------|--------------------------|-----------------------------|-----------------------------|
| 06/18/93 | | | | | | | | | | | | |
| 1200 | -0.1 | 0 | 05:24 | -0.1 | 0 | 05:24 | 0 | 0.0 | 0 | 0 | 0.00 | 0.94 |
| 1100 | -0.1 | 0 | 05:24 | -0.1 | 0 | 05:24 | 0 | 0.0 | 0 | 0 | 0.00 | 0.94 |
| 1000 | -0.1 | 0 | 05:24 | -0.1 | 0 | 05:24 | 0 | 0.0 | 0 | 0 | 0.00 | 0.94 |
| 0900 | -0.1 | 0 | 05:24 | -0.1 | 0 | 05:24 | 0 | 0.0 | 0 | 0 | 0.00 | 0.94 |
| 0800 | -0.1 | 0 | 05:24 | -0.1 | 0 | 05:24 | 0 | 0.0 | 0 | 0 | 0.00 | 0.94 |
| 0700 | -0.1 | 0 | 05:24 | -0.1 | 0 | 05:24 | 0 | 0.0 | 0 | 0 | 0.00 | 0.94 |
| 0600 | -0.1 | 0 | 05:24 | -0.1 | 0 | 05:24 | 12 | -0.2 | 1 | 1 | 0.00 | 0.94 |
| 0500 | 0.1 | 29 | 03:49 | 0.1 | 29 | 03:49 | 29 | 0.0 | 2 | 0 | 0.04 | 0.94 |
| 0400 | 0.1 | 29 | 03:49 | 0.1 | 29 | 03:49 | 52 | -0.1 | 4 | 1 | 0.00 | 0.91 |
| 0300 | 0.2 | 57 | 01:42 | 0.2 | 57 | 01:42 | 57 | 0.0 | 5 | 0 | 0.00 | 0.91 |
| 0200 | 0.2 | 57 | 01:42 | 0.2 | 57 | 01:42 | 57 | 0.0 | 5 | 1 | 0.08 | 0.91 |
| 0100 | 0.2 | 57 | 23:20 | 0.2 | 57 | 23:20 | 57 | 0.0 | 5 | 0 | 0.00 | 0.83 |
| 06/17/93 | | | | | | | | | | | | |
| 2400 | 0.2 | 57 | 23:20 | 0.2 | 57 | 23:20 | 38 | 0.2 | 3 | 1 | 0.16 | 0.83 |
| 2300 | -0.0 | 0 | 22:07 | -0.0 | 0 | 22:07 | 3 | -0.1 | 0 | 1 | 0.12 | 0.67 |
| 2200 | 0.1 | 29 | 20:47 | 0.1 | 29 | 20:47 | 29 | 0.0 | 2 | 0 | 0.00 | 0.55 |
| 2100 | 0.1 | 29 | 20:47 | 0.1 | 29 | 20:47 | 51 | -0.1 | 4 | 1 | 0.00 | 0.55 |
| 2000 | 0.4 | 114 | 19:01 | 0.2 | 57 | 19:52 | 96 | -0.4 | 8 | 3 | 0.00 | 0.55 |
| 1900 | 0.6 | 171 | 18:28 | 0.6 | 171 | 18:28 | 158 | 0.1 | 13 | 1 | 0.00 | 0.55 |
| 1800 | 0.5 | 143 | 17:41 | 0.1 | 29 | 17:26 | 74 | 0.4 | 6 | 3 | 0.43 | 0.55 |
| 1700 | ===== | ===== | ===== | ===== | ===== | ===== | ===== | ===== | ===== | ===== | ===== | ===== |
| 1600 | ===== | ===== | ===== | ===== | ===== | ===== | ===== | ===== | ===== | ===== | ===== | ===== |
| 1500 | ===== | ===== | ===== | ===== | ===== | ===== | ===== | ===== | ===== | ===== | ===== | ===== |
| 1400 | ===== | ===== | ===== | ===== | ===== | ===== | ===== | ===== | ===== | ===== | ===== | ===== |
| 1300 | ===== | ===== | ===== | ===== | ===== | ===== | ===== | ===== | ===== | ===== | ===== | ===== |
| TOTALS: | 0.6 | 171 | 18:28 | -0.1 | 0 | 22:07 | 38 | | 59 | 13 | 0.94 | |



CAVEAT: The data on this page does not represent an official record. The ALERT database contains a certain amount of erroneous data and therefore, the above summary should not be considered accurate without further verification (Ref: UDFCD Disclaimer Notice). Limited efforts have been made to identify erroneous data. If further documentation is desired, contact the Urban Drainage and Flood Control District at 455-6277.

UDFCD ALERT BASE STATION SIGNIFICANT EVENT RUNOFF STATISTICS

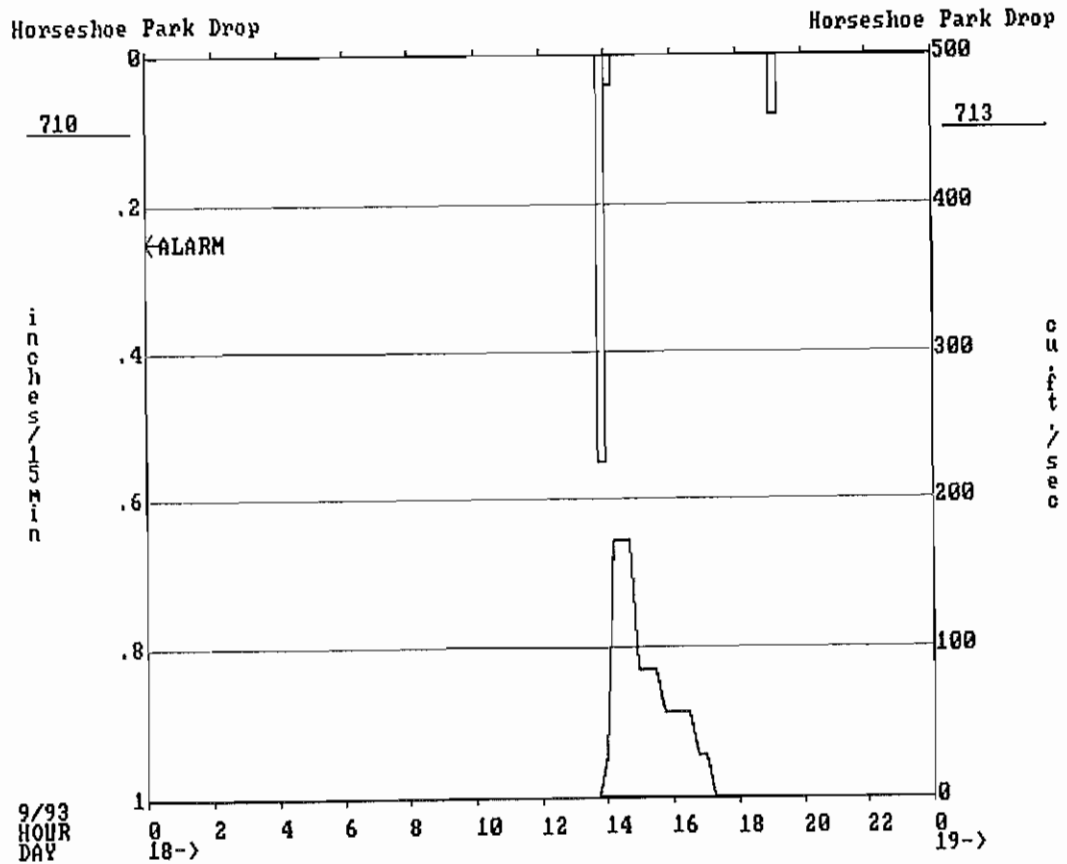
| DeviceID | 713 | 713 | 713 | 713 | 713 | 713 | 713 | 713 | 713 | 713 | 710 | 710 |
|----------|-------|-------|-------|-------|-------|-------|-------|-------|-------|-------|--------|--------|
| StatType | max | max | tmax | min | min | tmin | mean | dif | vols | cnt | rain | racm |
| DataType | Level | rated | level | level | rated | level | rated | level | rated | Level | precip | precip |
| Units | ft | cfs | time | ft | cfs | time | cfs | ft | AF | # | in | in |
| 08/10/93 | | | | | | | | | | | | |
| 2400 | -0.0 | 0 | 22:18 | -0.0 | 0 | 22:18 | 0 | 0.0 | 0 | 0 | 0.00 | 0.75 |
| 2330 | -0.0 | 0 | 22:18 | -0.0 | 0 | 22:18 | 0 | 0.0 | 0 | 0 | 0.00 | 0.75 |
| 2300 | -0.0 | 0 | 22:18 | -0.0 | 0 | 22:18 | 0 | 0.0 | 0 | 0 | 0.00 | 0.75 |
| 2230 | -0.0 | 0 | 22:18 | -0.0 | 0 | 22:18 | 18 | -0.1 | 1 | 1 | 0.00 | 0.75 |
| 2200 | 0.1 | 29 | 21:20 | 0.1 | 29 | 21:20 | 29 | 0.0 | 1 | 0 | 0.00 | 0.75 |
| 2130 | 0.1 | 29 | 21:20 | 0.1 | 29 | 21:20 | 48 | -0.1 | 2 | 1 | 0.00 | 0.75 |
| 2100 | 0.2 | 57 | 20:22 | 0.2 | 57 | 20:22 | 57 | 0.0 | 2 | 0 | 0.00 | 0.75 |
| 2030 | 0.2 | 57 | 20:22 | 0.2 | 57 | 20:22 | 78 | -0.1 | 3 | 1 | 0.00 | 0.75 |
| 2000 | 0.4 | 114 | 19:34 | 0.3 | 86 | 19:52 | 117 | -0.3 | 5 | 2 | 0.00 | 0.75 |
| 1930 | 0.6 | 171 | 18:07 | 0.6 | 171 | 18:07 | 171 | 0.0 | 7 | 0 | 0.00 | 0.75 |
| 1900 | 0.6 | 171 | 18:07 | 0.6 | 171 | 18:07 | 171 | 0.0 | 7 | 0 | 0.00 | 0.75 |
| 1830 | 0.6 | 171 | 18:07 | 0.5 | 143 | 18:00 | 164 | 0.2 | 7 | 2 | 0.08 | 0.75 |
| 1800 | 0.4 | 114 | 17:56 | 0.2 | 57 | 17:38 | 62 | 0.5 | 3 | 3 | 0.35 | 0.67 |
| 1730 | -0.1 | 0 | 21:54 | -0.1 | 0 | 21:54 | 0 | 0.0 | 0 | 0 | 0.00 | 0.31 |
| 1700 | -0.1 | 0 | 21:54 | -0.1 | 0 | 21:54 | 0 | 0.0 | 0 | 0 | 0.00 | 0.00 |
| 1630 | -0.1 | 0 | 21:54 | -0.1 | 0 | 21:54 | 0 | 0.0 | 0 | 0 | 0.00 | 0.00 |
| 1600 | -0.1 | 0 | 21:54 | -0.1 | 0 | 21:54 | 0 | 0.0 | 0 | 0 | 0.00 | 0.00 |
| 1530 | -0.1 | 0 | 21:54 | -0.1 | 0 | 21:54 | 0 | 0.0 | 0 | 0 | 0.00 | 0.00 |
| 1500 | -0.1 | 0 | 21:54 | -0.1 | 0 | 21:54 | 0 | 0.0 | 0 | 0 | 0.00 | 0.00 |
| 1430 | -0.1 | 0 | 21:54 | -0.1 | 0 | 21:54 | 0 | 0.0 | 0 | 0 | 0.00 | 0.00 |
| 1400 | -0.1 | 0 | 21:54 | -0.1 | 0 | 21:54 | 0 | 0.0 | 0 | 0 | 0.00 | 0.00 |
| 1330 | -0.1 | 0 | 21:54 | -0.1 | 0 | 21:54 | 0 | 0.0 | 0 | 0 | 0.00 | 0.00 |
| 1300 | -0.1 | 0 | 21:54 | -0.1 | 0 | 21:54 | 0 | 0.0 | 0 | 0 | 0.00 | 0.00 |
| 1230 | -0.1 | 0 | 21:54 | -0.1 | 0 | 21:54 | 0 | 0.0 | 0 | 0 | 0.00 | 0.00 |
| TOTALS: | 0.6 | 171 | 18:07 | -0.1 | 0 | 21:54 | 38 | | 38 | 10 | 0.75 | |



CAVEAT: The data on this page does not represent an official record. The ALERT database contains a certain amount of erroneous data and therefore, the above summary should not be considered accurate without further verification (Ref: UDFCD Disclaimer Notice). Limited efforts have been made to identify erroneous data. If further documentation is desired, contact the Urban Drainage and Flood Control District at 455-6277.

UDFCD ALERT BASE STATION SIGNIFICANT EVENT RUNOFF STATISTICS

| DeviceID StatType Data Type Units | 713 max level ft | 713 max rated cfs | 713 tmax level time | 713 min level ft | 713 min rated cfs | 713 tmin level time | 713 mean rated cfs | 713 dif level ft | 713 vols rated AF | 713 cnt level # | 710 rain precip in | 710 racm precip in |
|--|---------------------------|----------------------------|------------------------------|---------------------------|----------------------------|------------------------------|-----------------------------|---------------------------|----------------------------|--------------------------|-----------------------------|-----------------------------|
| 09/18/93 | | | | | | | | | | | | |
| 1800 | -0.0 | 0 | 17:06 | -0.0 | 0 | 17:06 | 0 | 0.0 | 0 | 0 | 0.00 | 0.59 |
| 1745 | -0.0 | 0 | 17:06 | -0.0 | 0 | 17:06 | 0 | 0.0 | 0 | 0 | 0.00 | 0.59 |
| 1730 | -0.0 | 0 | 17:06 | -0.0 | 0 | 17:06 | 0 | 0.0 | 0 | 0 | 0.00 | 0.59 |
| 1715 | -0.0 | 0 | 17:06 | -0.0 | 0 | 17:06 | 13 | -0.1 | 0 | 1 | 0.00 | 0.59 |
| 1700 | 0.1 | 29 | 16:33 | 0.1 | 29 | 16:33 | 29 | 0.0 | 1 | 0 | 0.00 | 0.59 |
| 1645 | 0.1 | 29 | 16:33 | 0.1 | 29 | 16:33 | 36 | -0.1 | 1 | 1 | 0.00 | 0.59 |
| 1630 | 0.2 | 57 | 15:35 | 0.2 | 57 | 15:35 | 57 | 0.0 | 1 | 0 | 0.00 | 0.59 |
| 1615 | 0.2 | 57 | 15:35 | 0.2 | 57 | 15:35 | 57 | 0.0 | 1 | 0 | 0.00 | 0.59 |
| 1600 | 0.2 | 57 | 15:35 | 0.2 | 57 | 15:35 | 57 | 0.0 | 1 | 0 | 0.00 | 0.59 |
| 1545 | 0.2 | 57 | 15:35 | 0.2 | 57 | 15:35 | 68 | -0.1 | 1 | 1 | 0.00 | 0.59 |
| 1530 | 0.3 | 86 | 14:59 | 0.3 | 86 | 14:59 | 86 | 0.0 | 2 | 0 | 0.00 | 0.59 |
| 1515 | 0.3 | 86 | 14:59 | 0.3 | 86 | 14:59 | 86 | 0.0 | 2 | 0 | 0.00 | 0.59 |
| 1500 | 0.5 | 143 | 14:48 | 0.3 | 86 | 14:59 | 132 | -0.3 | 3 | 3 | 0.00 | 0.59 |
| 1445 | 0.6 | 171 | 14:44 | 0.6 | 171 | 14:44 | 171 | 0.0 | 4 | 1 | 0.00 | 0.59 |
| 1430 | 0.6 | 171 | 14:08 | 0.6 | 171 | 14:08 | 171 | 0.0 | 4 | 0 | 0.00 | 0.59 |
| 1415 | 0.6 | 171 | 14:08 | 0.5 | 143 | 14:04 | 121 | 0.5 | 2 | 2 | 0.04 | 0.59 |
| 1400 | 0.1 | 29 | 13:57 | 0.1 | 29 | 13:57 | 5 | 0.2 | 0 | 1 | 0.55 | 0.55 |
| 1345 | -0.1 | 0 | 12:45 | -0.1 | 0 | 12:45 | 0 | 0.0 | 0 | 0 | 0.00 | 0.00 |
| 1330 | -0.1 | 0 | 12:45 | -0.1 | 0 | 12:45 | 0 | 0.0 | 0 | 0 | 0.00 | 0.00 |
| 1315 | -0.1 | 0 | 12:45 | -0.1 | 0 | 12:45 | 0 | 0.0 | 0 | 0 | 0.00 | 0.00 |
| 1300 | -0.1 | 0 | 12:45 | -0.1 | 0 | 12:45 | 0 | 0.0 | 0 | 0 | 0.00 | 0.00 |
| 1245 | -0.1 | 0 | 12:45 | -0.1 | 0 | 12:45 | 0 | 0.0 | 0 | 0 | 0.00 | 0.00 |
| 1230 | -0.1 | 0 | 12:45 | -0.1 | 0 | 12:45 | 0 | 0.0 | 0 | 0 | 0.00 | 0.00 |
| 1215 | -0.1 | 0 | 12:45 | -0.1 | 0 | 12:45 | 0 | 0.0 | 0 | 0 | 0.00 | 0.00 |
| TOTALS: | 0.6 | 171 | 14:08 | -0.1 | 0 | 12:45 | 45 | | 23 | 10 | 0.59 | |



CAVEAT: The data on this page does not represent an official record. The ALERT database contains a certain amount of erroneous data and therefore, the above summary should not be considered accurate without further verification (Ref: UDFCD Disclaimer Notice). Limited efforts have been made to identify erroneous data. If further documentation is desired, contact the Urban Drainage and Flood Control District at 455-6277.

UDFCD ALERT BASE STATION 1993 WEEKLY RUNOFF STATISTICS

UDFCD ALERT Base Station & Weather Bulletin Board

Date Time
01/17/94 11:59:23

| DeviceID | 723 | 723 | 723 | 723 | 723 | 723 | 723 | 723 | 723 | 723 | 723 | 720 |
|--------------------|------------------------|-----------------------|---------------------------------|---------------------------|-------|-------|----------|-------|-------|-------|-------|--------|
| StatType | max | max | dmax | tmax | min | min | dmin | tmin | mean | vols | cnt | rain |
| DataType | level | rated | level | level | level | rated | level | level | rated | rated | level | precip |
| Units | ft | cfs | date | time | ft | cfs | date | time | cfs | AF | # | in |
| 7 days at 24:00:00 | | | | | | | | | | | | |
| 10/02/93 | 0.7 | 126 | 10/02/93 | 02:09 | 0.2 | 36 | 09/29/93 | 13:14 | 89 | 1237 | 43 | 0.04 |
| 09/25/93 | 0.7 | 126 | 09/25/93 | 04:08 | 0.3 | 54 | 09/25/93 | 11:03 | 91 | 1269 | 30 | 0.00 |
| 09/18/93 | 0.9 | 162 | 09/18/93 | 14:21 | 0.3 | 54 | 09/17/93 | 10:11 | 95 | 1321 | 39 | 0.59 |
| 09/11/93 | Peak 1.3 | 303 | 09/05/93 | 22:37 | 0.2 | 36 | 09/11/93 | 10:11 | 67 | 928 | 56 | 2.95 |
| 09/04/93 | 0.6 | 108 | 09/02/93 | 12:49 | 0.2 | 36 | 09/04/93 | 08:49 | 67 | 933 | 33 | 0.43 |
| 08/28/93 | 0.5 | 90 | 08/24/93 | 04:39 | 0.2 | 36 | 08/28/93 | 10:21 | 53 | 740 | 23 | 0.00 |
| 08/21/93 | 2.2 | 700 | 08/18/93 | M 11:58 | 0.2 | 36 | 08/21/93 | 08:16 | 663 | 9204 | 29 | 0.31 |
| ----- | | | | | | | | | | | | |
| 08/14/93 | 1.04 | 196 | 08/10/93 | 18:08 | 0.17 | 30 | 08/11/93 | 11:41 | 59 | 818 | 52 | 0.79 |
| 08/07/93 | 0.19 | 34 | 08/05/93 | 16:24 | 0.11 | 20 | 08/05/93 | 16:43 | 30 | 414 | 2 | 1.61 |
| 07/31/93 | --- | --- | --- | --- | --- | --- | --- | --- | --- | --- | 0 | 0.51 |
| 07/24/93 | --- | --- | --- | --- | --- | --- | --- | --- | --- | --- | 0 | 0.59 |
| 07/17/93 | --- | --- | --- | --- | --- | --- | --- | --- | --- | --- | 0 | 0.67 |
| 07/10/93 | --- | --- | --- | --- | --- | --- | --- | --- | --- | --- | 0 | 0.00 |
| 07/03/93 | --- | --- | --- | --- | --- | --- | --- | --- | --- | --- | 0 | 0.20 |
| 06/26/93 | 0.11 | 20 | 06/17/93 | 17:57 | 0.11 | 20 | 06/17/93 | 17:57 | 20 | 282 | 0 | 0.24 |
| 06/19/93 | 0.54 | 98 | 06/17/93 | 17:29 | 0.11 | 20 | 06/17/93 | 17:57 | 35 | 483 | 10 | 1.18 |
| 06/12/93 | --- | --- | --- | --- | --- | --- | --- | --- | --- | --- | 0 | 0.47 |
| 06/05/93 | 0.17 | 30 | 05/24/93 | 15:20 | 0.17 | 30 | 05/24/93 | 15:20 | 30 | 413 | 0 | 0.59 |
| 05/29/93 | 0.17 | 30 | 05/24/93 | 15:20 | 0.15 | 27 | 05/24/93 | 14:59 | 28 | 390 | 2 | 0.83 |
| 05/22/93 | 0.28 | 51 | 05/20/93 | 22:11 | 0.11 | 20 | 05/20/93 | 22:24 | 24 | 334 | 19 | 1.06 |
| 05/15/93 | 0.11 | 20 | 05/08/93 | 06:37 | 0.11 | 20 | 05/08/93 | 06:37 | 20 | 282 | 0 | 0.31 |
| 05/08/93 | 0.17 | 30 | 05/08/93 | 05:55 | 0.11 | 20 | 05/08/93 | 06:37 | 21 | 286 | 41 | 0.28 |
| 05/01/93 | 0.11 | 20 | 05/01/93 | 23:28 | 0.11 | 20 | 05/01/93 | 23:28 | 20 | 282 | 1 | 0.20 |
| 04/24/93 | 0.18 | 32 | 04/17/93 | 03:20 | 0.18 | 32 | 04/17/93 | 03:20 | 32 | 445 | 0 | 0.04 |
| 04/17/93 | 0.47 | 84 | 04/12/93 | 21:44 | 0.11 | 20 | 04/16/93 | 08:32 | 26 | 365 | 31 | 0.51 |
| 04/10/93 | 0.45 | 81 | 04/08/93 | 03:52 | 0.11 | 20 | 04/10/93 | 07:10 | 27 | 375 | 29 | 0.71 |
| 04/03/93 | 0.14 | 25 | 04/03/93 | 01:59 | 0.11 | 20 | 04/03/93 | 12:07 | 25 | 341 | 5 | 0.79 |
| TOTALS: | 4.04 1.3 | 196 303 | 08/10/93 09/05/93 | 18:08 22:37 | 0.11 | 20 | 04/03/93 | 12:07 | 29 | 8435 | 445 | 15.91 |

Calibration
Δ = 0.1

Calibration
Δ = 0.012

Calibration

TB repaired
9/9

B

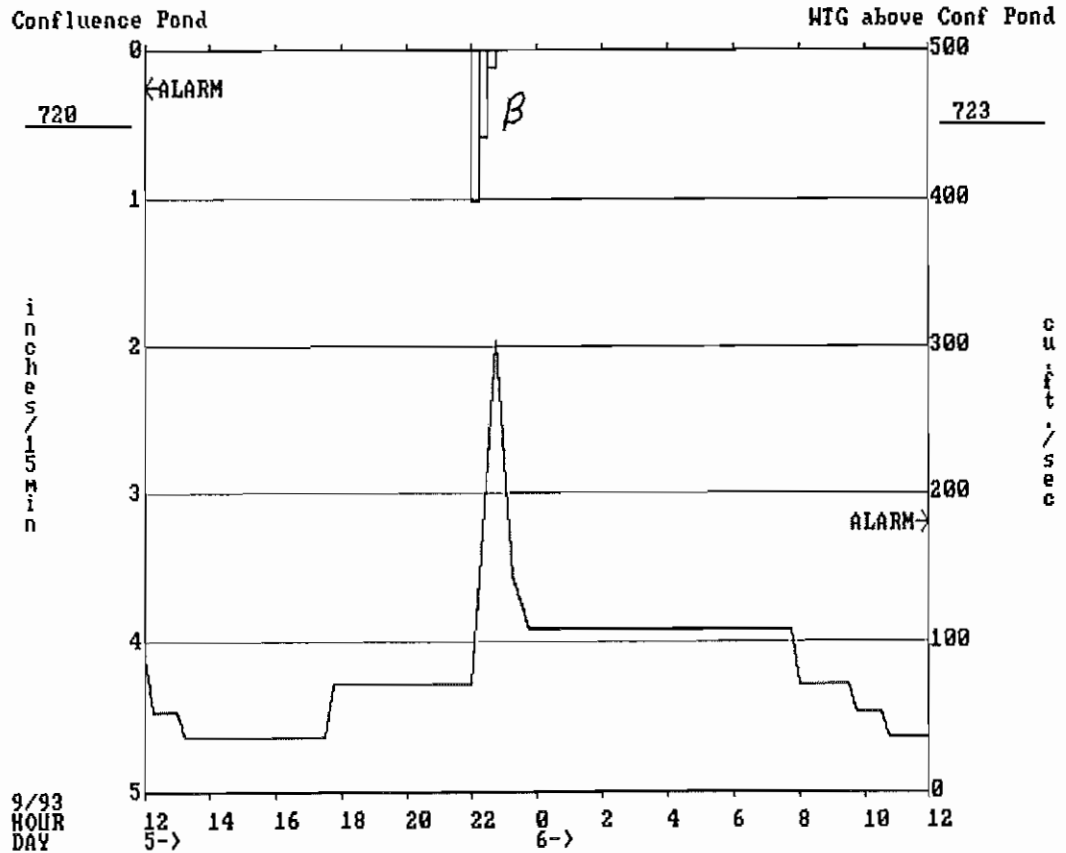
B a I

| SENSOR NUMBER | STATION NAME | SENSOR TYPE |
|---------------|---------------------|----------------|
| 723 | WTG above Conf Pond | Water Level PT |
| 720 | Confluence Pond | Precipitation |

CAVEAT: The data on this page does not represent an official record. The ALERT database contains a certain amount of erroneous data and therefore, the above summary should not be considered accurate without further verification (Ref: UDFCD Disclaimer Notice). Limited efforts have been made to identify erroneous data. If further documentation is desired, contact the Urban Drainage and Flood Control District at 455-6277.

UDFCD ALERT BASE STATION SIGNIFICANT EVENT RUNOFF STATISTICS

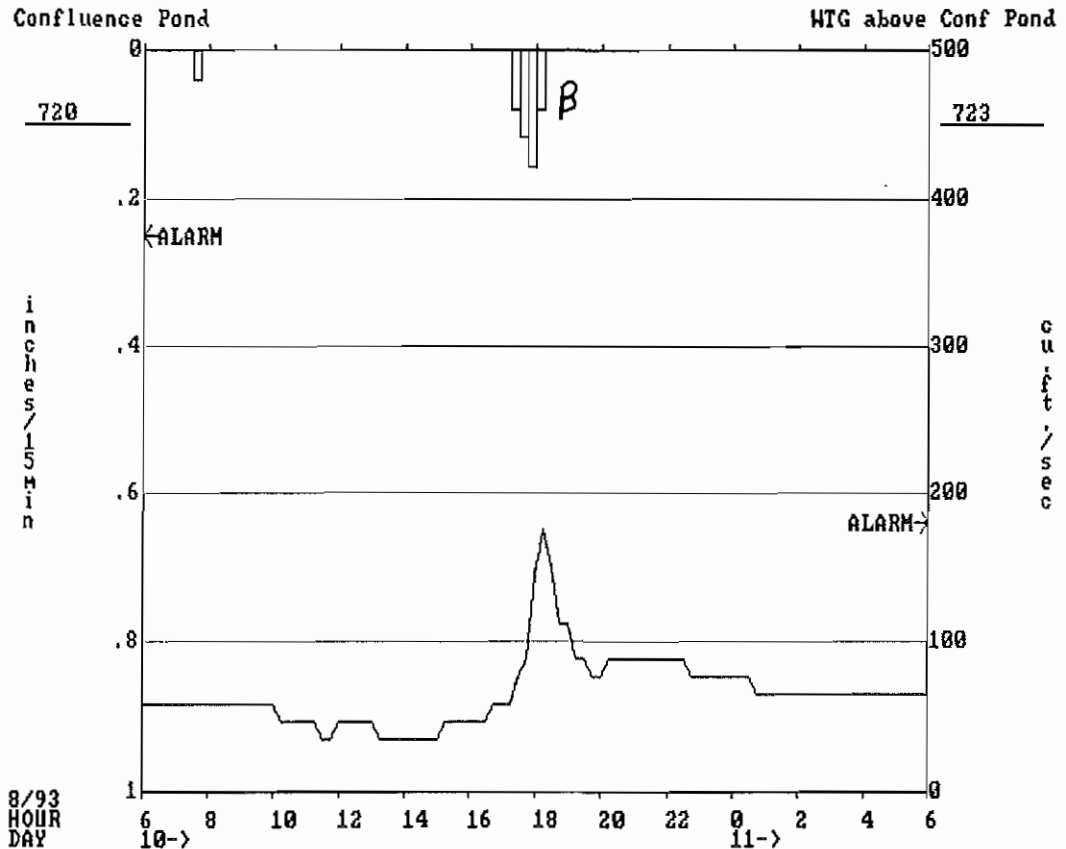
| DeviceID StatType Data Type Units | 723 max level ft | 723 max rated cfs | 723 tmax level time | 723 min level ft | 723 min rated cfs | 723 tmin level time | 723 mean rated cfs | 723 dif level ft | 723 vols rated AF | 723 cnt level # | 720 rain precip in | 720 racm precip in |
|--|---------------------------|----------------------------|------------------------------|---------------------------|----------------------------|------------------------------|-----------------------------|---------------------------|----------------------------|--------------------------|-----------------------------|-----------------------------|
| 09/06/93 | | | | | | | | | | | | |
| 1200 | 0.2 | 36 | 10:38 | 0.2 | 36 | 10:38 | 36 | 0.0 | 3 | 0 | 0.00 | 0.00 |
| 1100 | 0.2 | 36 | 10:38 | 0.2 | 36 | 10:38 | 48 | -0.1 | 4 | 1 | 0.00 | 0.00 |
| 1000 | 0.3 | 54 | 09:33 | 0.3 | 54 | 09:33 | 64 | -0.1 | 5 | 1 | 0.00 | 0.00 |
| 0900 | 0.4 | 72 | 07:54 | 0.4 | 72 | 07:54 | 72 | 0.0 | 6 | 0 | 0.00 | 0.00 |
| 0800 | 0.4 | 72 | 07:54 | 0.4 | 72 | 07:54 | 105 | -0.2 | 9 | 1 | 0.00 | 1.73 |
| 0700 | 0.6 | 108 | 23:39 | 0.6 | 108 | 23:39 | 108 | 0.0 | 9 | 0 | 0.00 | 1.73 |
| 0600 | 0.6 | 108 | 23:39 | 0.6 | 108 | 23:39 | 108 | 0.0 | 9 | 0 | 0.00 | 1.73 |
| 0500 | 0.6 | 108 | 23:39 | 0.6 | 108 | 23:39 | 108 | 0.0 | 9 | 0 | 0.00 | 1.73 |
| 0400 | 0.6 | 108 | 23:39 | 0.6 | 108 | 23:39 | 108 | 0.0 | 9 | 0 | 0.00 | 1.73 |
| 0300 | 0.6 | 108 | 23:39 | 0.6 | 108 | 23:39 | 108 | 0.0 | 9 | 0 | 0.00 | 1.73 |
| 0200 | 0.6 | 108 | 23:39 | 0.6 | 108 | 23:39 | 108 | 0.0 | 9 | 0 | 0.00 | 1.73 |
| 0100 | 0.6 | 108 | 23:39 | 0.6 | 108 | 23:39 | 108 | 0.0 | 9 | 0 | 0.00 | 1.73 |
| 09/05/93 | | | | | | | | | | | | |
| 2400 | 1.0 | 180 | 23:03 | 0.6 | 108 | 23:39 | 137 | -0.5 | 11 | 5 | 0.00 | 1.73 |
| 2300 | 1.3 | 303 | 22:37 | 0.5 | 90 | 22:04 | 214 | 0.7 | 18 | 8 | 1.73 | 1.73 |
| 2200 | 0.4 | 72 | 17:39 | 0.4 | 72 | 17:39 | 72 | 0.0 | 6 | 0 | 0.00 | 0.00 |
| 2100 | 0.4 | 72 | 17:39 | 0.4 | 72 | 17:39 | 72 | 0.0 | 6 | 0 | 0.00 | 0.00 |
| 2000 | 0.4 | 72 | 17:39 | 0.4 | 72 | 17:39 | 72 | 0.0 | 6 | 0 | 0.00 | 0.00 |
| 1900 | 0.4 | 72 | 17:39 | 0.4 | 72 | 17:39 | 72 | 0.0 | 6 | 0 | 0.00 | 0.00 |
| 1800 | 0.4 | 72 | 17:39 | 0.4 | 72 | 17:39 | 48 | 0.2 | 4 | 1 | 0.00 | 0.00 |
| 1700 | 0.2 | 36 | 13:02 | 0.2 | 36 | 13:02 | 36 | 0.0 | 3 | 0 | 0.00 | 0.00 |
| 1600 | 0.2 | 36 | 13:02 | 0.2 | 36 | 13:02 | 36 | 0.0 | 3 | 0 | 0.00 | 0.00 |
| 1500 | 0.2 | 36 | 13:02 | 0.2 | 36 | 13:02 | 36 | 0.0 | 3 | 0 | 0.00 | 0.00 |
| 1400 | 0.2 | 36 | 13:02 | 0.2 | 36 | 13:02 | 37 | -0.1 | 3 | 1 | 0.00 | 0.00 |
| 1300 | 0.3 | 54 | 12:11 | 0.3 | 54 | 12:11 | 61 | -0.2 | 5 | 1 | 0.00 | 0.00 |
| TOTALS: | 1.3 | 303 | 22:37 | 0.2 | 36 | 13:02 | 82 | | 163 | 19 | 1.73 | |



CAVEAT: The data on this page does not represent an official record. The ALERT database contains a certain amount of erroneous data and therefore, the above summary should not be considered accurate without further verification (Ref: UDFCD Disclaimer Notice). Limited efforts have been made to identify erroneous data. If further documentation is desired, contact the Urban Drainage and Flood Control District at 455-6277.

UDFCD ALERT BASE STATION SIGNIFICANT EVENT RUNOFF STATISTICS

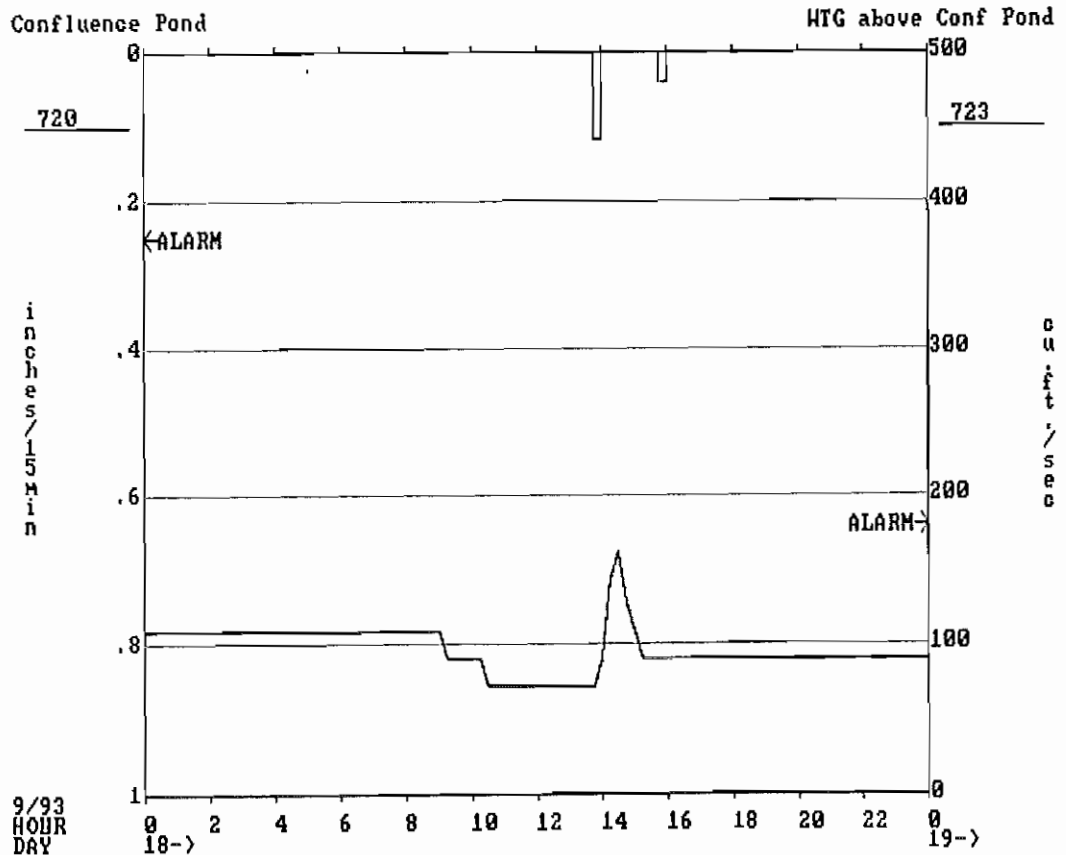
| DeviceID | 723 | 723 | 723 | 723 | 723 | 723 | 723 | 723 | 723 | 723 | 720 | 720 |
|----------|-------|-------|-------|-------|-------|-------|-------|-------|-------|-------|--------|--------|
| StatType | tmax | max | max | tmin | min | min | mean | dif | vols | cnt | rain | racm |
| DataType | Level | level | rated | level | level | rated | rated | level | rated | level | precip | precip |
| Units | time | ft | cfs | time | ft | cfs | cfs | ft | AF | # | in | in |
| 08/10/93 | | | | | | | | | | | | |
| 2400 | 22:33 | 0.43 | 77 | 22:33 | 0.43 | 77 | 77 | 0.00 | 3 | 0 | 0.00 | 0.43 |
| 2330 | 22:33 | 0.43 | 77 | 22:33 | 0.43 | 77 | 77 | 0.00 | 3 | 0 | 0.00 | 0.43 |
| 2300 | 22:33 | 0.43 | 77 | 22:33 | 0.43 | 77 | 78 | -0.07 | 3 | 1 | 0.00 | 0.43 |
| 2230 | 20:06 | 0.49 | 88 | 20:06 | 0.49 | 88 | 88 | 0.00 | 4 | 0 | 0.00 | 0.43 |
| 2200 | 20:06 | 0.49 | 88 | 20:06 | 0.49 | 88 | 88 | 0.00 | 4 | 0 | 0.00 | 0.43 |
| 2130 | 20:06 | 0.49 | 88 | 20:06 | 0.49 | 88 | 88 | 0.00 | 4 | 0 | 0.00 | 0.43 |
| 2100 | 20:06 | 0.49 | 88 | 20:06 | 0.49 | 88 | 88 | 0.00 | 4 | 0 | 0.00 | 0.43 |
| 2030 | 20:06 | 0.49 | 88 | 20:06 | 0.49 | 88 | 86 | 0.07 | 4 | 1 | 0.00 | 0.43 |
| 2000 | 19:30 | 0.43 | 77 | 19:30 | 0.43 | 77 | 77 | -0.07 | 3 | 1 | 0.00 | 0.43 |
| 1930 | 19:07 | 0.49 | 88 | 19:07 | 0.49 | 88 | 95 | -0.13 | 4 | 1 | 0.00 | 0.43 |
| 1900 | 18:32 | 0.76 | 138 | 18:42 | 0.62 | 112 | 122 | -0.21 | 5 | 3 | 0.00 | 0.43 |
| 1830 | 18:08 | 1.04 | 196 | 18:27 | 0.83 | 149 | 171 | 0.03 | 7 | 6 | 0.08 | 0.43 |
| 1800 | 17:57 | 0.80 | 145 | 17:38 | 0.49 | 88 | 97 | 0.38 | 4 | 5 | 0.28 | 0.35 |
| 1730 | 17:22 | 0.43 | 77 | 17:22 | 0.43 | 77 | 63 | 0.10 | 3 | 1 | 0.08 | 0.08 |
| 1700 | 16:41 | 0.32 | 58 | 16:41 | 0.32 | 58 | 53 | 0.07 | 2 | 1 | 0.00 | 0.00 |
| 1630 | 15:05 | 0.26 | 46 | 15:05 | 0.26 | 46 | 46 | 0.00 | 2 | 0 | 0.00 | 0.00 |
| 1600 | 15:05 | 0.26 | 46 | 15:05 | 0.26 | 46 | 46 | 0.00 | 2 | 0 | 0.00 | 0.00 |
| 1530 | 15:05 | 0.26 | 46 | 15:05 | 0.26 | 46 | 44 | 0.07 | 2 | 1 | 0.00 | 0.04 |
| 1500 | 13:03 | 0.19 | 34 | 13:03 | 0.19 | 34 | 34 | 0.00 | 1 | 0 | 0.00 | 0.04 |
| 1430 | 13:03 | 0.19 | 34 | 13:03 | 0.19 | 34 | 34 | 0.00 | 1 | 0 | 0.00 | 0.04 |
| 1400 | 13:03 | 0.19 | 34 | 13:03 | 0.19 | 34 | 34 | 0.00 | 1 | 0 | 0.00 | 0.04 |
| 1330 | 13:03 | 0.19 | 34 | 13:03 | 0.19 | 34 | 36 | -0.07 | 1 | 1 | 0.00 | 0.04 |
| 1300 | 11:54 | 0.26 | 46 | 11:54 | 0.26 | 46 | 46 | 0.00 | 2 | 0 | 0.00 | 0.04 |
| 1230 | 11:54 | 0.26 | 46 | 11:54 | 0.26 | 46 | 46 | 0.00 | 2 | 0 | 0.00 | 0.04 |
| TOTALS: | 18:08 | 1.04 | 196 | 11:54 | 0.19 | 34 | 72 | | 71 | 22 | 0.43 | 0.43 |



CAVEAT: The data on this page does not represent an official record. The ALERT database contains a certain amount of erroneous data and therefore, the above summary should not be considered accurate without further verification (Ref: UDFCD Disclaimer Notice). Limited efforts have been made to identify erroneous data. If further documentation is desired, contact the Urban Drainage and Flood Control District at 455-6277.

UDFCD ALERT BASE STATION SIGNIFICANT EVENT RUNOFF STATISTICS

| DeviceID | 723 StatType Data Type Units | 723 max level ft | 723 max rated cfs | 723 tmax level time | 723 min level ft | 723 min rated cfs | 723 tmin level time | 723 mean rated cfs | 723 dif level ft | 723 vols rated AF | 723 cnt level # | 720 rain precip in | 720 racm precip in |
|----------|---------------------------------------|---------------------------|----------------------------|------------------------------|---------------------------|----------------------------|------------------------------|-----------------------------|---------------------------|----------------------------|--------------------------|-----------------------------|-----------------------------|
| 09/18/93 | | | | | | | | | | | | | |
| 1800 | | 0.5 | 90 | 15:01 | 0.5 | 90 | 15:01 | 90 | 0.0 | 2 | 0 | 0.00 | 0.16 |
| 1745 | | 0.5 | 90 | 15:01 | 0.5 | 90 | 15:01 | 90 | 0.0 | 2 | 0 | 0.00 | 0.16 |
| 1730 | | 0.5 | 90 | 15:01 | 0.5 | 90 | 15:01 | 90 | 0.0 | 2 | 0 | 0.00 | 0.16 |
| 1715 | | 0.5 | 90 | 15:01 | 0.5 | 90 | 15:01 | 90 | 0.0 | 2 | 0 | 0.00 | 0.16 |
| 1700 | | 0.5 | 90 | 15:01 | 0.5 | 90 | 15:01 | 90 | 0.0 | 2 | 0 | 0.00 | 0.16 |
| 1645 | | 0.5 | 90 | 15:01 | 0.5 | 90 | 15:01 | 90 | 0.0 | 2 | 0 | 0.00 | 0.16 |
| 1630 | | 0.5 | 90 | 15:01 | 0.5 | 90 | 15:01 | 90 | 0.0 | 2 | 0 | 0.00 | 0.16 |
| 1615 | | 0.5 | 90 | 15:01 | 0.5 | 90 | 15:01 | 90 | 0.0 | 2 | 0 | 0.00 | 0.16 |
| 1600 | | 0.5 | 90 | 15:01 | 0.5 | 90 | 15:01 | 90 | 0.0 | 2 | 0 | 0.04 | 0.16 |
| 1545 | | 0.5 | 90 | 15:01 | 0.5 | 90 | 15:01 | 90 | 0.0 | 2 | 0 | 0.00 | 0.12 |
| 1530 | | 0.5 | 90 | 15:01 | 0.5 | 90 | 15:01 | 90 | 0.0 | 2 | 0 | 0.00 | 0.12 |
| 1515 | | 0.5 | 90 | 15:01 | 0.5 | 90 | 15:01 | 92 | -0.1 | 2 | 1 | 0.00 | 0.12 |
| 1500 | | 0.6 | 108 | 14:46 | 0.6 | 108 | 14:46 | 110 | -0.1 | 2 | 1 | 0.00 | 0.12 |
| 1445 | | 0.7 | 126 | 14:35 | 0.7 | 126 | 14:35 | 140 | -0.2 | 3 | 1 | 0.00 | 0.12 |
| 1430 | | 0.9 | 162 | 14:21 | 0.9 | 162 | 14:21 | 155 | 0.1 | 3 | 1 | 0.00 | 0.12 |
| 1415 | | 0.8 | 144 | 14:10 | 0.8 | 144 | 14:10 | 107 | 0.3 | 2 | 1 | 0.00 | 0.12 |
| 1400 | | 0.6 | 108 | 13:48 | 0.5 | 90 | 13:59 | 99 | 0.1 | 2 | 2 | 0.12 | 0.12 |
| 1345 | | 0.4 | 72 | 10:28 | 0.4 | 72 | 10:28 | 72 | 0.0 | 1 | 0 | 0.00 | 0.00 |
| 1330 | | 0.4 | 72 | 10:28 | 0.4 | 72 | 10:28 | 72 | 0.0 | 1 | 0 | 0.00 | 0.00 |
| 1315 | | 0.4 | 72 | 10:28 | 0.4 | 72 | 10:28 | 72 | 0.0 | 1 | 0 | 0.00 | 0.00 |
| 1300 | | 0.4 | 72 | 10:28 | 0.4 | 72 | 10:28 | 72 | 0.0 | 1 | 0 | 0.00 | 0.00 |
| 1245 | | 0.4 | 72 | 10:28 | 0.4 | 72 | 10:28 | 72 | 0.0 | 1 | 0 | 0.00 | 0.00 |
| 1230 | | 0.4 | 72 | 10:28 | 0.4 | 72 | 10:28 | 72 | 0.0 | 1 | 0 | 0.00 | 0.00 |
| 1215 | | 0.4 | 72 | 10:28 | 0.4 | 72 | 10:28 | 72 | 0.0 | 1 | 0 | 0.00 | 0.00 |
| TOTALS: | | 0.9 | 162 | 14:21 | 0.4 | 72 | 10:28 | 91 | | 45 | 7 | 0.16 | |



CAVEAT: The data on this page does not represent an official record. The ALERT database contains a certain amount of erroneous data and therefore, the above summary should not be considered accurate without further verification (Ref: UDFCD Disclaimer Notice). Limited efforts have been made to identify erroneous data. If further documentation is desired, contact the Urban Drainage and Flood Control District at 455-6277.

UDFCD ALERT BASE STATION 1993 WEEKLY RUNOFF STATISTICS

UDFCD ALERT Base Station & Weather Bulletin Board

Date Time
01/21/94 09:20:43

| DeviceID | 724 | 724 | 724 | 724 | 724 | 724 | 724 | 724 | 724 | 724 | 724 | 720 |
|--------------------|-------|-------|----------|---------|-------|-------|----------|-------|-------|-------|-------|--------|
| StatType | max | max | dmax | tmax | min | min | dmin | tmin | mean | vols | cnt | rain |
| DataType | level | rated | level | level | level | rated | level | level | rated | rated | level | precip |
| Units | ft | cfs | date | time | ft | cfs | date | time | cfs | AF | # | in |
| 7 days at 24:00:00 | | | | | | | | | | | | |
| 10/02/93 | 0.2 | 26 | 09/19/93 | 08:44 | 0.2 | 26 | 09/19/93 | 08:44 | 26 | 355 | 0 | 0.04 |
| 09/25/93 | 0.2 | 26 | 09/19/93 | 08:44 | 0.2 | 26 | 09/19/93 | 08:44 | 26 | 365 | 1 | 0.00 |
| 09/18/93 | 0.7 | 90 | 09/13/93 | 08:58 | 0.2 | 26 | 09/18/93 | 11:01 | 44 | 609 | 20 | 0.59 |
| 09/11/93 | 2.0 | 438 | 09/05/93 | 22:45 | 0.2 | 26 | 09/08/93 | 10:35 | 40 | 553 | 43 | 2.95 |
| 09/04/93 | 0.5 | 64 | 09/02/93 | 13:25 | 0.2 | 26 | 09/03/93 | 07:45 | 39 | 541 | 8 | 0.43 |
| 08/28/93 | 0.3 | 38 | 08/22/93 | 13:49 | 0.2 | 26 | 08/22/93 | 10:50 | 39 | 541 | 2 | 0.00 |
| 08/21/93 | 2.0 | 438 | 08/18/93 | M 11:58 | 0.2 | 26 | 08/18/93 | 13:18 | 378 | 5252 | 19 | 0.31 |
| ----- | | | | | | | | | | | | |
| 08/14/93 | 1.30 | 220 | 08/10/93 | 18:18 | 0.14 | 18 | 08/09/93 | 10:32 | 47 | 648 | 41 | 0.79 |
| 08/07/93 | 2.13 | 483 | 08/05/93 | 16:37 | 0.16 | 21 | 08/05/93 | 07:48 | 33 | 461 | 61 | 1.61 |
| 07/31/93 | 0.29 | 37 | 07/25/93 | 20:13 | 0.16 | 21 | 07/28/93 | 07:33 | 25 | 341 | 8 | 0.51 |
| 07/24/93 | 0.34 | 43 | 07/21/93 | 17:04 | 0.15 | 19 | 07/20/93 | 08:32 | 31 | 434 | 10 | 0.59 |
| 07/17/93 | 0.59 | 75 | 07/14/93 | 15:10 | 0.20 | 26 | 07/14/93 | 12:41 | 33 | 464 | 20 | 0.67 |
| 07/10/93 | 0.26 | 34 | 07/10/93 | 21:18 | 0.12 | 16 | 07/09/93 | 16:42 | 25 | 347 | 17 | 0.00 |
| 07/03/93 | 0.30 | 38 | 06/30/93 | 02:25 | 0.12 | 16 | 07/03/93 | 08:18 | 24 | 339 | 11 | 0.20 |
| 06/26/93 | 0.30 | 38 | 06/24/93 | 23:16 | 0.17 | 22 | 06/25/93 | 08:22 | 29 | 398 | 15 | 0.24 |
| 06/19/93 | 1.48 | 277 | 06/17/93 | 17:53 | 0.15 | 19 | 06/15/93 | 09:27 | 38 | 528 | 43 | 1.18 |
| 06/12/93 | 0.27 | 35 | 06/12/93 | 23:12 | 0.15 | 19 | 06/12/93 | 14:51 | 30 | 416 | 11 | 0.47 |
| 06/05/93 | 0.57 | 73 | 05/30/93 | 22:27 | 0.20 | 26 | 06/01/93 | 09:48 | 34 | 475 | 21 | 0.59 |
| 05/29/93 | 1.00 | 128 | 05/24/93 | 15:24 | 0.19 | 24 | 05/27/93 | 11:07 | 43 | 596 | 38 | 0.83 |
| 05/22/93 | 0.88 | 113 | 05/20/93 | 22:56 | 0.19 | 24 | 05/20/93 | 16:17 | 38 | 530 | 1142 | 1.06 |
| 05/15/93 | 0.46 | 59 | 05/15/93 | 19:21 | 0.16 | 21 | 05/13/93 | 14:11 | 28 | 394 | 1300 | 0.31 |
| 05/08/93 | 0.49 | 62 | 05/07/93 | 00:42 | 0.12 | 16 | 05/07/93 | 10:38 | 27 | 379 | 954 | 0.28 |
| 05/01/93 | 0.29 | 37 | 04/30/93 | 06:42 | 0.12 | 16 | 04/29/93 | 15:46 | 28 | 384 | 643 | 0.20 |
| 04/24/93 | 0.27 | 35 | 04/18/93 | 20:16 | 0.15 | 19 | 04/20/93 | 09:48 | 28 | 383 | 8 | 0.04 |
| 04/17/93 | 0.77 | 99 | 04/12/93 | 22:01 | 0.14 | 18 | 04/11/93 | 08:52 | 35 | 489 | 32 | 0.51 |
| 04/10/93 | 0.70 | 89 | 04/06/93 | 18:16 | 0.12 | 16 | 04/04/93 | 08:09 | 32 | 445 | 26 | 0.71 |
| 04/03/93 | 0.17 | 22 | 04/03/93 | 08:58 | 0.11 | 14 | 04/02/93 | 11:44 | 18 | 253 | 20 | 0.79 |
| TOTALS: | 2.13 | 483 | 08/05/93 | 16:37 | 0.11 | 14 | 04/02/93 | 11:44 | 28 | 10505 | 4514 | 15.91 |

Calibration Δ = 0.1
Calibration Δ = 0.012

B
TB repaired
9/9

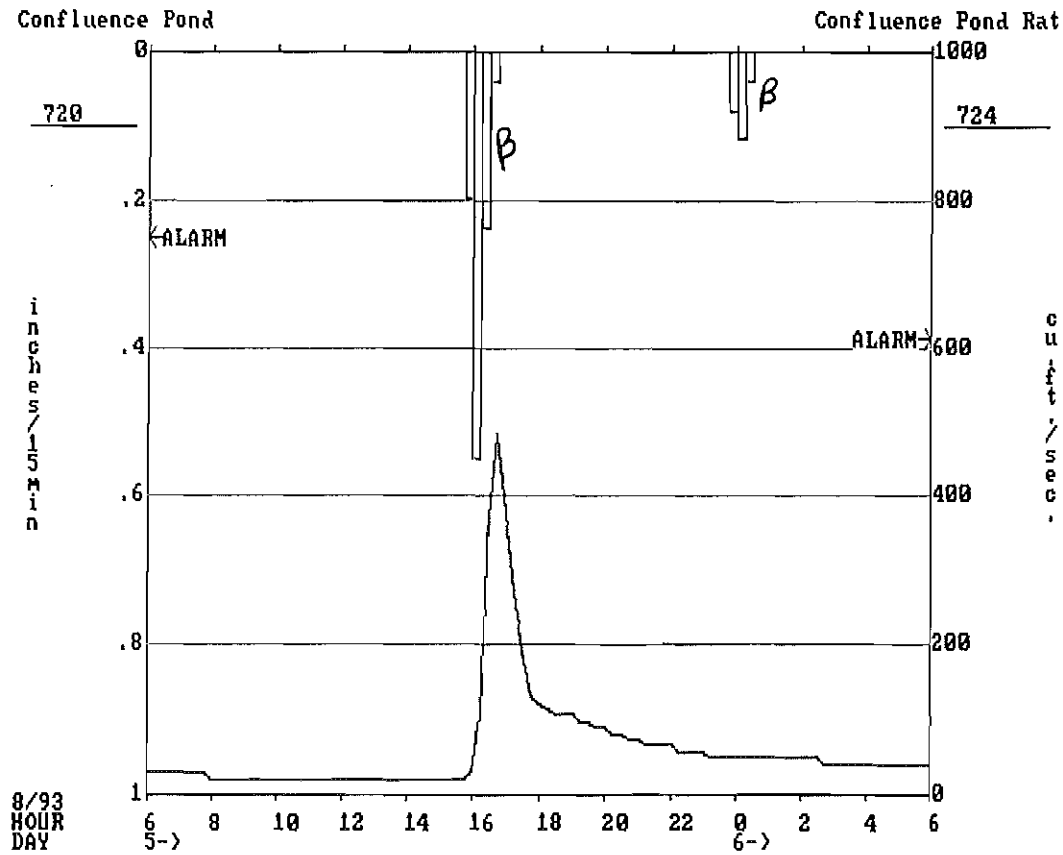
15.91
B & I

| SENSOR NUMBER | STATION NAME | SENSOR TYPE |
|---------------|-----------------|----------------|
| 724 | Confluence Pond | Water Level PT |
| 720 | Confluence Pond | Precipitation |

CAVEAT: The data on this page does not represent an official record. The ALERT database contains a certain amount of erroneous data and therefore, the above summary should not be considered accurate without further verification (Ref: UDFCD Disclaimer Notice). Limited efforts have been made to identify erroneous data. If further documentation is desired, contact the Urban Drainage and Flood Control District at 455-6277.

UDFCD ALERT BASE STATION SIGNIFICANT EVENT RUNOFF STATISTICS

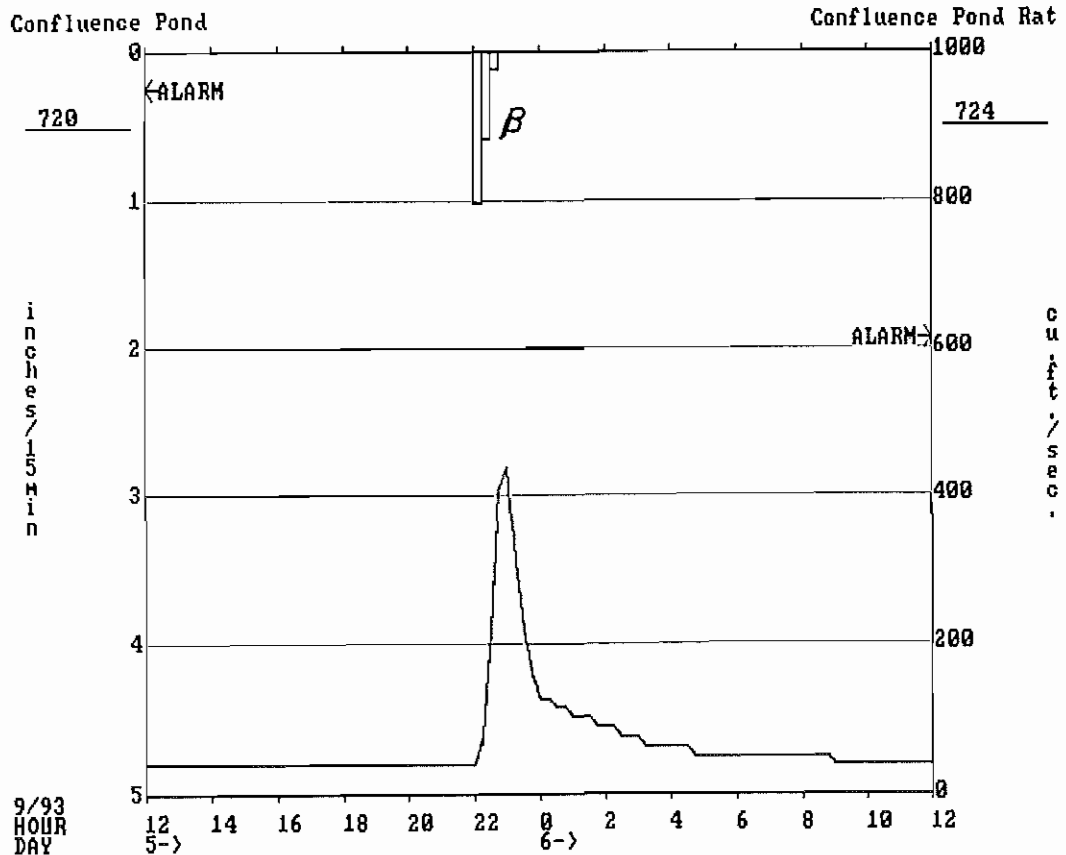
| DeviceID | 724 StatType Data Type Units | 724 max rated cfs | 724 tmax level time | 724 min level ft | 724 min rated cfs | 724 tmin level time | 724 mean rated cfs | 724 dif level ft | 724 vols rated AF | 724 cnt level # | 720 rain precip in | 720 racm precip in |
|----------|---------------------------------------|----------------------------|------------------------------|---------------------------|----------------------------|------------------------------|-----------------------------|---------------------------|----------------------------|--------------------------|-----------------------------|-----------------------------|
| 08/05/93 | | | | | | | | | | | | |
| 2400 | 0.39 | 49 | 23:11 | 0.39 | 49 | 23:11 | 49 | 0.00 | 2 | 0 | 0.08 ^B | 0.08 ^B |
| 2330 | 0.39 | 49 | 23:11 | 0.39 | 49 | 23:11 | 52 | -0.06 | 2 | 1 | 0.00 | 0.00 |
| 2300 | 0.45 | 57 | 22:01 | 0.45 | 57 | 22:01 | 57 | 0.00 | 2 | 0 | 0.00 | 0.00 |
| 2230 | 0.45 | 57 | 22:01 | 0.45 | 57 | 22:01 | 58 | -0.06 | 2 | 1 | 0.00 | 0.00 |
| 2200 | 0.51 | 65 | 21:08 | 0.51 | 65 | 21:08 | 65 | 0.00 | 3 | 0 | 0.00 | 0.00 |
| 2130 | 0.51 | 65 | 21:08 | 0.51 | 65 | 21:08 | 68 | -0.06 | 3 | 1 | 0.00 | 0.00 |
| 2100 | 0.57 | 73 | 20:35 | 0.57 | 73 | 20:35 | 75 | -0.06 | 3 | 1 | 0.00 | 0.00 |
| 2030 | 0.64 | 81 | 20:05 | 0.64 | 81 | 20:05 | 83 | -0.06 | 3 | 1 | 0.00 | 0.00 |
| 2000 | 0.70 | 89 | 19:38 | 0.70 | 89 | 19:38 | 91 | -0.06 | 4 | 1 | 0.00 | 0.00 |
| 1930 | 0.76 | 97 | 19:11 | 0.76 | 97 | 19:11 | 100 | -0.06 | 4 | 1 | 0.00 | 0.00 |
| 1900 | 0.82 | 105 | 18:29 | 0.82 | 105 | 18:29 | 105 | 0.00 | 4 | 0 | 0.00 | 1.02 ^B |
| 1830 | 0.88 | 113 | 18:01 | 0.82 | 105 | 18:29 | 114 | -0.12 | 5 | 2 | 0.00 | 1.02 ^B |
| 1800 | 1.13 | 169 | 17:31 | 0.95 | 121 | 17:47 | 140 | -0.25 | 6 | 4 | 0.00 | 1.02 ^B |
| 1730 | 1.73 | 355 | 17:02 | 1.20 | 189 | 17:27 | 278 | -0.61 | 11 | 9 | 0.00 ^B | 1.02 ^B |
| 1700 | 2.13 | 483 | 16:37 | 1.81 | 378 | 16:59 | 451 | 0.02 | 19 | 9 | 0.04 | 1.02 |
| 1630 | 1.78 | 370 | 16:28 | 0.29 | 37 | 16:00 | 153 | 1.56 | 6 | 17 | 0.79 | 0.98 |
| 1600 | 0.22 | 29 | 15:49 | 0.22 | 29 | 15:49 | 24 | 0.06 | 1 | 1 | 0.20 | 0.20 |
| 1530 | 0.16 | 21 | 07:48 | 0.16 | 21 | 07:48 | 21 | 0.00 | 1 | 0 | 0.00 | 0.00 |
| 1500 | 0.16 | 21 | 07:48 | 0.16 | 21 | 07:48 | 21 | 0.00 | 1 | 0 | 0.00 | 0.00 |
| 1430 | 0.16 | 21 | 07:48 | 0.16 | 21 | 07:48 | 21 | 0.00 | 1 | 0 | 0.00 | 0.00 |
| 1400 | 0.16 | 21 | 07:48 | 0.16 | 21 | 07:48 | 21 | 0.00 | 1 | 0 | 0.00 | 0.00 |
| 1330 | 0.16 | 21 | 07:48 | 0.16 | 21 | 07:48 | 21 | 0.00 | 1 | 0 | 0.00 | 0.00 |
| 1300 | 0.16 | 21 | 07:48 | 0.16 | 21 | 07:48 | 21 | 0.00 | 1 | 0 | 0.00 | 0.00 |
| 1230 | 0.16 | 21 | 07:48 | 0.16 | 21 | 07:48 | 21 | 0.00 | 1 | 0 | 0.00 | 0.00 |
| TOTALS: | 2.13 | 483 | 16:37 | 0.16 | 21 | 07:48 | 88 | | 87 | 49 | 1.10 ^B | |



CAVEAT: The data on this page does not represent an official record. The ALERT database contains a certain amount of erroneous data and therefore, the above summary should not be considered accurate without further verification (Ref: UDFCD Disclaimer Notice). Limited efforts have been made to identify erroneous data. If further documentation is desired, contact the Urban Drainage and Flood Control District at 453-6277.

UDFCD ALERT BASE STATION SIGNIFICANT EVENT RUNOFF STATISTICS

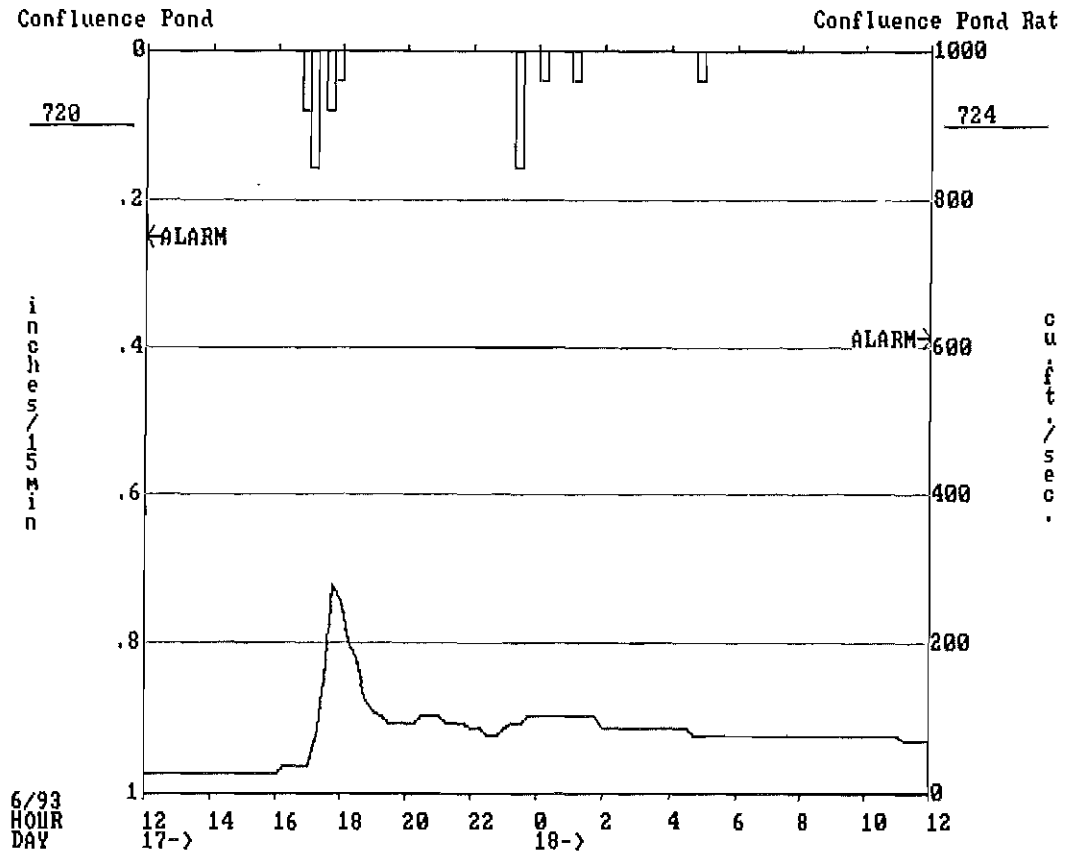
| DeviceID StatType Data Type Units | 724 max level ft | 724 max rated cfs | 724 tmax level time | 724 min level ft | 724 min rated cfs | 724 tmin level time | 724 mean rated cfs | 724 dif level ft | 724 vols rated AF | 724 cnt level # | 720 rain precip in | 720 racm precip in |
|--|---------------------------|----------------------------|------------------------------|---------------------------|----------------------------|------------------------------|-----------------------------|---------------------------|----------------------------|--------------------------|-----------------------------|-----------------------------|
| 09/06/93 | | | | | | | | | | | | |
| 0600 | 0.4 | 51 | 04:34 | 0.4 | 51 | 04:34 | 51 | 0.0 | 2 | 0 | 0.00 | 1.73 |
| 0530 | 0.4 | 51 | 04:34 | 0.4 | 51 | 04:34 | 51 | 0.0 | 2 | 0 | 0.00 | 1.73 |
| 0500 | 0.4 | 51 | 04:34 | 0.4 | 51 | 04:34 | 53 | -0.1 | 2 | 1 | 0.00 | 1.73 |
| 0430 | 0.5 | 64 | 03:03 | 0.5 | 64 | 03:03 | 64 | 0.0 | 3 | 0 | 0.00 | 1.73 |
| 0400 | 0.5 | 64 | 03:03 | 0.5 | 64 | 03:03 | 64 | 0.0 | 3 | 0 | 0.00 | 1.73 |
| 0330 | 0.5 | 64 | 03:03 | 0.5 | 64 | 03:03 | 66 | -0.1 | 3 | 1 | 0.00 | 1.73 |
| 0300 | 0.6 | 77 | 02:16 | 0.6 | 77 | 02:16 | 77 | 0.0 | 3 | 0 | 0.00 | 1.73 |
| 0230 | 0.6 | 77 | 02:16 | 0.6 | 77 | 02:16 | 84 | -0.1 | 3 | 1 | 0.00 | 1.73 |
| 0200 | 0.7 | 90 | 01:32 | 0.7 | 90 | 01:32 | 91 | -0.1 | 4 | 1 | 0.00 | 1.73 |
| 0130 | 0.8 | 102 | 00:52 | 0.8 | 102 | 00:52 | 102 | 0.0 | 4 | 0 | 0.00 | 1.73 |
| 0100 | 0.8 | 102 | 00:52 | 0.8 | 102 | 00:52 | 112 | -0.1 | 5 | 1 | 0.00 | 1.73 |
| 0030 | 0.9 | 115 | 00:23 | 0.9 | 115 | 00:23 | 125 | -0.1 | 5 | 1 | 0.00 | 1.73 |
| 09/05/93 | | | | | | | | | | | | |
| 2400 | 1.1 | 159 | 23:39 | 1.0 | 128 | 23:54 | 173 | -0.3 | 7 | 2 | 0.00 | 1.73 |
| 2330 | 1.8 | 376 | 23:03 | 1.3 | 221 | 23:25 | 324 | -0.7 | 13 | 5 | 0.00 | 1.73 |
| 2300 | 2.0 | 438 | 22:45 | 1.4 | 252 | 22:30 | 385 | 0.7 | 16 | 5 | 0.12 | 1.73 |
| 2230 | 1.3 | 221 | 22:26 | 0.4 | 51 | 22:08 | 94 | 1.0 | 4 | 6 | 1.61 | 1.61 |
| 2200 | 0.3 | 38 | 20:04 | 0.3 | 38 | 20:04 | 38 | 0.0 | 2 | 0 | 0.00 | 0.00 |
| 2130 | 0.3 | 38 | 20:04 | 0.3 | 38 | 20:04 | 38 | 0.0 | 2 | 0 | 0.00 | 0.00 |
| 2100 | 0.3 | 38 | 20:04 | 0.3 | 38 | 20:04 | 38 | 0.0 | 2 | 0 | 0.00 | 0.00 |
| 2030 | 0.3 | 38 | 20:04 | 0.3 | 38 | 20:04 | 38 | 0.0 | 2 | 0 | 0.00 | 0.00 |
| 2000 | 0.3 | 38 | 20:04 | 0.3 | 38 | 20:04 | 38 | 0.0 | 2 | 0 | 0.00 | 0.00 |
| 1930 | 0.3 | 38 | 20:04 | 0.3 | 38 | 20:04 | 38 | 0.0 | 2 | 0 | 0.00 | 0.00 |
| 1900 | 0.3 | 38 | 20:04 | 0.3 | 38 | 20:04 | 38 | 0.0 | 2 | 0 | 0.00 | 0.00 |
| 1830 | 0.3 | 38 | 20:04 | 0.3 | 38 | 20:04 | 38 | 0.0 | 2 | 0 | 0.00 | 0.00 |
| TOTALS: | 2.0 | 438 | 22:45 | 0.3 | 38 | 20:04 | 93 | | 92 | 24 | 1.73 | |



CAVEAT: The data on this page does not represent an official record. The ALERT database contains a certain amount of erroneous data and therefore, the above summary should not be considered accurate without further verification (Ref: UDFCD Disclaimer Notice). Limited efforts have been made to identify erroneous data. If further documentation is desired, contact the Urban Drainage and Flood Control District at 455-6277.

UDFCD ALERT BASE STATION SIGNIFICANT EVENT RUNOFF STATISTICS

| DeviceID | 724 max level ft | 724 max rated cfs | 724 tmax level time | 724 min level ft | 724 min rated cfs | 724 tmin level time | 724 mean rated cfs | 724 dif level ft | 724 vols rated AF | 724 cnt level # | 720 rain precip in | 720 racm precip in |
|----------|---------------------------|----------------------------|------------------------------|---------------------------|----------------------------|------------------------------|-----------------------------|---------------------------|----------------------------|--------------------------|-----------------------------|-----------------------------|
| 06/18/93 | | | | | | | | | | | | |
| 1200 | 0.55 | 70 | 11:09 | 0.55 | 70 | 11:09 | 71 | -0.06 | 6 | 1 | 0.00 | 0.04 |
| 1100 | 0.61 | 78 | 04:41 | 0.61 | 78 | 04:41 | 78 | 0.00 | 6 | 0 | 0.00 | 0.04 |
| 1000 | 0.61 | 78 | 04:41 | 0.61 | 78 | 04:41 | 78 | 0.00 | 6 | 0 | 0.00 | 0.04 |
| 0900 | 0.61 | 78 | 04:41 | 0.61 | 78 | 04:41 | 78 | 0.00 | 6 | 0 | 0.00 | 0.04 |
| 0800 | 0.61 | 78 | 04:41 | 0.61 | 78 | 04:41 | 78 | 0.00 | 6 | 0 | 0.00 | 0.04 |
| 0700 | 0.61 | 78 | 04:41 | 0.61 | 78 | 04:41 | 78 | 0.00 | 6 | 0 | 0.00 | 0.04 |
| 0600 | 0.61 | 78 | 04:41 | 0.61 | 78 | 04:41 | 78 | 0.00 | 6 | 0 | 0.00 | 0.04 |
| 0500 | 0.61 | 78 | 04:41 | 0.61 | 78 | 04:41 | 84 | -0.06 | 7 | 1 | 0.04 | 0.04 |
| 0400 | 0.67 | 86 | 01:56 | 0.67 | 86 | 01:56 | 86 | 0.00 | 7 | 0 | 0.00 | 0.00 |
| 0300 | 0.67 | 86 | 01:56 | 0.67 | 86 | 01:56 | 86 | 0.00 | 7 | 0 | 0.00 | 0.75 |
| 0200 | 0.67 | 86 | 01:56 | 0.67 | 86 | 01:56 | 101 | -0.12 | 8 | 1 | 0.04 | 0.75 |
| 0100 | 0.80 | 102 | 23:31 | 0.80 | 102 | 23:31 | 102 | 0.00 | 8 | 0 | 0.04 | 0.71 |
| 06/17/93 | | | | | | | | | | | | |
| 2400 | 0.80 | 102 | 23:31 | 0.74 | 94 | 23:13 | 96 | 0.12 | 8 | 2 | 0.16 | 0.67 |
| 2300 | 0.67 | 86 | 22:58 | 0.61 | 78 | 22:29 | 82 | 0.00 | 7 | 2 | 0.00 | 0.51 |
| 2200 | 0.74 | 94 | 21:09 | 0.67 | 86 | 21:49 | 94 | -0.12 | 8 | 2 | 0.00 | 0.51 |
| 2100 | 0.80 | 102 | 20:18 | 0.80 | 102 | 20:18 | 100 | 0.06 | 8 | 1 | 0.00 | 0.51 |
| 2000 | 0.80 | 102 | 19:05 | 0.74 | 94 | 19:24 | 98 | -0.12 | 8 | 2 | 0.00 | 0.51 |
| 1900 | 1.30 | 220 | 18:07 | 0.86 | 110 | 18:55 | 169 | -0.56 | 14 | 7 | 0.00 | 0.51 |
| 1800 | 1.48 | 277 | 17:53 | 0.35 | 45 | 17:06 | 160 | 1.15 | 13 | 14 | 0.43 | 0.51 |
| 1700 | 0.27 | 35 | 16:11 | 0.27 | 35 | 16:11 | 34 | 0.06 | 3 | 1 | 0.08 | 0.08 |
| 1600 | 0.21 | 27 | 19:22 | 0.21 | 27 | 19:22 | 27 | 0.00 | 2 | 0 | 0.00 | 0.00 |
| 1500 | 0.21 | 27 | 19:22 | 0.21 | 27 | 19:22 | 27 | 0.00 | 2 | 0 | 0.00 | 0.00 |
| 1400 | 0.21 | 27 | 19:22 | 0.21 | 27 | 19:22 | 27 | 0.00 | 2 | 0 | 0.00 | 0.00 |
| 1300 | 0.21 | 27 | 19:22 | 0.21 | 27 | 19:22 | 27 | 0.00 | 2 | 0 | 0.00 | 0.00 |
| TOTALS: | 1.48 | 277 | 17:53 | 0.21 | 27 | 19:22 | 81 | | 160 | 34 | 0.79 | |



CAVEAT: The data on this page does not represent an official record. The ALERT database contains a certain amount of erroneous data and therefore, the above summary should not be considered accurate without further verification (Ref: UDFCD Disclaimer Notice). Limited efforts have been made to identify erroneous data. If further documentation is desired, contact the Urban Drainage and Flood Control District at 455-6277.

UDFCD ALERT BASE STATION 1993 WEEKLY RUNOFF STATISTICS

UDFCD ALERT Base Station & Weather Bulletin Board

Date Time
11/04/93 09:21:50

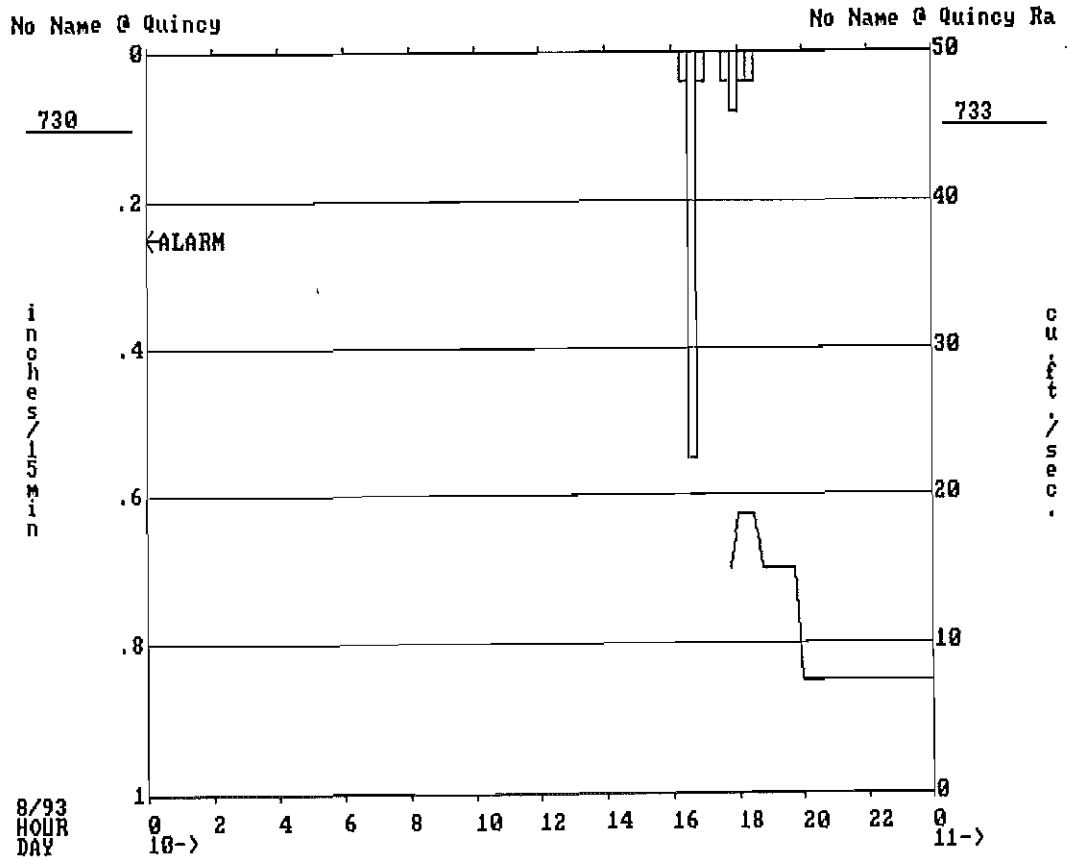
| DeviceID | 733 | 733 | 733 | 733 | 733 | 733 | 733 | 733 | 733 | 733 | 733 | 730 |
|--------------------|-------|-------|----------|-------|-------|-------|----------|-------|-------|-------|-------|--------|
| StatType | max | max | dmax | tmax | min | min | dmin | tmin | mean | vols | cnt | rain |
| DataType | level | rated | level | level | level | rated | level | level | rated | rated | level | precip |
| Units | ft | cfs | date | time | ft | cfs | date | time | cfs | AF | # | in |
| 7 days at 24:00:00 | | | | | | | | | | | | |
| 10/02/93 | | | | | | | | | | | 0 | 0.04 |
| 09/25/93 | | | | | | | | | | | 0 | 0.00 |
| 09/18/93 | | | | | | | | | | | 0 | 0.79 |
| 09/11/93 | | | | | | | | | | | 0 | 0.83 |
| 09/04/93 | | | | | | | | | | | 0 | 0.20 |
| 08/28/93 | | | | | | | | | | | 0 | 0.00 |
| 08/21/93 | 0.2 | 8 | 08/10/93 | 19:54 | 0.2 | 8 | 08/10/93 | 19:54 | 8 | 104 | 0 | 0.04 |
| 08/14/93 | 0.5 | 19 | 08/10/93 | 17:54 | 0.2 | 8 | 08/10/93 | 19:54 | 9 | 126 | 5 | 1.02 |
| 08/07/93 | | | | | | | | | | | 0 | 0.63 |
| 07/31/93 | | | | | | | | | | | 0 | 0.04 |
| 07/24/93 | | | | | | | | | | | 0 | 0.08 |
| 07/17/93 | 0.2 | 8 | 07/05/93 | 12:53 | 0.2 | 8 | 07/05/93 | 12:53 | 8 | 104 | 0 | 0.24 |
| 07/10/93 | 0.2 | 8 | 07/05/93 | 12:53 | 0.2 | 8 | 07/05/93 | 12:53 | 8 | 104 | 1 | 0.12 |
| 07/03/93 | | | | | | | | | | | 0 | 0.00 |
| 06/26/93 | | | | | | | | | | | 0 | 0.00 |
| 06/19/93 | | | | | | | | | | | 0 | 0.98 |
| 06/12/93 | | | | | | | | | | | 0 | 0.00 |
| 06/05/93 | | | | | | | | | | | 0 | 0.35 |
| 05/29/93 | | | | | | | | | | | 0 | 0.47 |
| 05/22/93 | | | | | | | | | | | 0 | 0.75 |
| 05/15/93 | | | | | | | | | | | 0 | 0.04 |
| 05/08/93 | | | | | | | | | | | 0 | 0.00 |
| 05/01/93 | | | | | | | | | | | 0 | 0.00 |
| 04/24/93 | | | | | | | | | | | 0 | 0.39 |
| 04/17/93 | | | | | | | | | | | 0 | 0.63 |
| 04/10/93 | | | | | | | | | | | 0 | 0.43 |
| 04/03/93 | | | | | | | | | | | 0 | 0.98 |
| TOTALS: | 0.5 | 19 | 08/10/93 | 17:54 | 0.2 | 8 | 07/05/93 | 12:53 | 8 | 438 | 6 | 9.06 |

| SENSOR NUMBER | STATION NAME | SENSOR TYPE |
|---------------|------------------|----------------|
| 733 | No Name @ Quincy | Water Level PT |
| 730 | No Name @ Quincy | Precipitation |

CAVEAT: The data on this page does not represent an official record. The ALERT database contains a certain amount of erroneous data and therefore, the above summary should not be considered accurate without further verification (Ref: UDFCD Disclaimer Notice). Limited efforts have been made to identify erroneous data. If further documentation is desired, contact the Urban Drainage and Flood Control District at 455-6277.

UDFCD ALERT BASE STATION SIGNIFICANT EVENT RUNOFF STATISTICS

| DeviceID | 733 | 733 | 733 | 733 | 733 | 733 | 733 | 733 | 733 | 733 | 730 | 730 |
|----------|-------|-------|-------|-------|-------|-------|-------|-------|-------|-------|--------|--------|
| StatType | max | max | tmax | min | min | tmin | mean | dif | vols | cnt | rain | racm |
| DataType | level | rated | level | level | rated | level | rated | level | rated | level | precip | precip |
| Units | ft | cfs | time | ft | cfs | time | cfs | ft | AF | # | in | in |
| 08/10/93 | | | | | | | | | | | | |
| 2400 | 0.2 | 8 | 19:54 | 0.2 | 8 | 19:54 | 8 | 0.0 | 0 | 0 | 0.00 | 0.83 |
| 2330 | 0.2 | 8 | 19:54 | 0.2 | 8 | 19:54 | 8 | 0.0 | 0 | 0 | 0.00 | 0.83 |
| 2300 | 0.2 | 8 | 19:54 | 0.2 | 8 | 19:54 | 8 | 0.0 | 0 | 0 | 0.00 | 0.83 |
| 2230 | 0.2 | 8 | 19:54 | 0.2 | 8 | 19:54 | 8 | 0.0 | 0 | 0 | 0.00 | 0.83 |
| 2200 | 0.2 | 8 | 19:54 | 0.2 | 8 | 19:54 | 8 | 0.0 | 0 | 0 | 0.00 | 0.83 |
| 2130 | 0.2 | 8 | 19:54 | 0.2 | 8 | 19:54 | 8 | 0.0 | 0 | 0 | 0.00 | 0.83 |
| 2100 | 0.2 | 8 | 19:54 | 0.2 | 8 | 19:54 | 8 | 0.0 | 0 | 0 | 0.00 | 0.83 |
| 2030 | 0.2 | 8 | 19:54 | 0.2 | 8 | 19:54 | 8 | 0.0 | 0 | 0 | 0.00 | 0.83 |
| 2000 | 0.2 | 8 | 19:54 | 0.2 | 8 | 19:54 | 14 | -0.2 | 1 | 1 | 0.00 | 0.83 |
| 1930 | 0.4 | 15 | 18:38 | 0.4 | 15 | 18:38 | 15 | 0.0 | 1 | 0 | 0.00 | 0.83 |
| 1900 | 0.4 | 15 | 18:38 | 0.4 | 15 | 18:38 | 16 | -0.1 | 1 | 1 | 0.00 | 0.83 |
| 1830 | 0.5 | 19 | 17:54 | 0.5 | 19 | 17:54 | 19 | 0.0 | 1 | 0 | 0.08 | 0.83 |
| 1800 | 0.5 | 19 | 17:54 | 0.3 | 11 | 17:36 | 14 | 0.2 | 1 | 3 | 0.12 | 0.75 |
| 1730 | --- | --- | --- | --- | --- | --- | --- | --- | --- | 0 | 0.00 | 0.63 |
| 1700 | --- | --- | --- | --- | --- | --- | --- | --- | --- | 0 | 0.59 | 0.63 |
| 1630 | --- | --- | --- | --- | --- | --- | --- | --- | --- | 0 | 0.04 | 0.04 |
| 1600 | --- | --- | --- | --- | --- | --- | --- | --- | --- | 0 | 0.00 | 0.00 |
| 1530 | --- | --- | --- | --- | --- | --- | --- | --- | --- | 0 | 0.00 | 0.00 |
| 1500 | --- | --- | --- | --- | --- | --- | --- | --- | --- | 0 | 0.00 | 0.00 |
| 1430 | --- | --- | --- | --- | --- | --- | --- | --- | --- | 0 | 0.00 | 0.00 |
| 1400 | --- | --- | --- | --- | --- | --- | --- | --- | --- | 0 | 0.00 | 0.00 |
| 1330 | --- | --- | --- | --- | --- | --- | --- | --- | --- | 0 | 0.00 | 0.00 |
| 1300 | --- | --- | --- | --- | --- | --- | --- | --- | --- | 0 | 0.00 | 0.00 |
| 1230 | --- | --- | --- | --- | --- | --- | --- | --- | --- | 0 | 0.00 | 0.00 |
| TOTALS: | 0.5 | 19 | 17:54 | 0.2 | 8 | 19:54 | 11 | | 6 | 5 | 0.83 | |



CAVEAT: The data on this page does not represent an official record. The ALERT database contains a certain amount of erroneous data and therefore, the above summary should not be considered accurate without further verification (Ref: UDFCD Disclaimer Notice). Limited efforts have been made to identify erroneous data. If further documentation is desired, contact the Urban Drainage and Flood Control District at 455-6277.

UDFCD ALERT BASE STATION 1993 WEEKLY RUNOFF STATISTICS

UDFCD ALERT Base Station & Weather Bulletin Board

Date Time
01/17/94 12:10:00

| DeviceID | 803 | 803 | 803 | 803 | 803 | 803 | 803 | 803 | 803 | 803 | 803 | 800 |
|--------------------|-------|-------|----------|-------|-------|-------|----------|-------|-------|-------|-------|--------|
| StatType | max | max | dmax | tmax | min | min | dmin | tmin | mean | vols | cnt | rain |
| DataType | level | rated | level | level | level | rated | level | level | rated | rated | level | precip |
| Units | ft | cfs | date | time | ft | cfs | date | time | cfs | AF | # | in |
| 7 days at 24:00:00 | | | | | | | | | | | | |
| 10/02/93 | | | | | | | | | | | 0 | 0.04 |
| 09/25/93 | 0.1 | 66 | 09/18/93 | 15:17 | 0.1 | 66 | 09/18/93 | 15:17 | 66 | 912 | 0 | 0.04 |
| 09/18/93 | 1.9 | 149 | 09/18/93 | 14:15 | 0.1 | 66 | 09/18/93 | 15:17 | 69 | 952 | 17 | 1.50 |
| 09/11/93 | 0.3 | 72 | 09/05/93 | 21:51 | 0.2 | 69 | 09/05/93 | 21:55 | 69 | 962 | 2 | 0.28 |
| 09/04/93 | | | | | | | | | | | 0 | 0.16 |
| 08/28/93 | | | | | | | | | | | 0 | 0.00 |
| 08/21/93 | 0.1 | 66 | 08/10/93 | 19:31 | 0.1 | 66 | 08/10/93 | 19:31 | 66 | 912 | 0 | 0.00 |
| 08/14/93 | 0.9 | 94 | 08/10/93 | 17:42 | 0.1 | 66 | 08/10/93 | 19:31 | 66 | 914 | 12 | 0.63 |
| 08/07/93 | 0.3 | 72 | 08/05/93 | 16:20 | 0.1 | 66 | 08/05/93 | 17:40 | 70 | 972 | 2 | 0.16 |
| 07/31/93 | | | | | | | | | | | 0 | 0.04 |
| 07/24/93 | 0.2 | 69 | 07/13/93 | 17:55 | 0.2 | 69 | 07/13/93 | 17:55 | 69 | 956 | 0 | 0.00 |
| 07/17/93 | 0.2 | 69 | 07/13/93 | 17:55 | 0.2 | 69 | 07/13/93 | 17:55 | 68 | 939 | 1 | 0.20 |
| 07/10/93 | 0.1 | 66 | 07/06/93 | 15:45 | 0.1 | 66 | 07/06/93 | 15:45 | 66 | 912 | 1 | 0.00 |
| 07/03/93 | | | | | | | | | | | 0 | 0.08 |
| 06/26/93 | 0.1 | 66 | 06/18/93 | 00:52 | 0.1 | 66 | 06/18/93 | 00:52 | 66 | 912 | 0 | 0.00 |
| 06/19/93 | 0.8 | 88 | 06/17/93 | 17:24 | 0.1 | 66 | 06/18/93 | 00:52 | 66 | 916 | 24 | 1.14 |
| 06/12/93 | 0.4 | 75 | 06/07/93 | 02:38 | 0.1 | 66 | 06/07/93 | 03:26 | 66 | 912 | 5 | 0.16 |
| 06/05/93 | 0.5 | 78 | 05/30/93 | 21:52 | 0.1 | 66 | 06/02/93 | 14:12 | 66 | 913 | 9 | 0.31 |
| 05/29/93 | 0.3 | 72 | 05/24/93 | 14:46 | 0.1 | 66 | 05/24/93 | 16:20 | 66 | 913 | 3 | 0.24 |
| 05/22/93 | 0.6 | 82 | 05/22/93 | 15:26 | 0.1 | 66 | 05/22/93 | 16:42 | 68 | 944 | 11 | 0.59 |
| 05/15/93 | | | | | | | | | | | 0 | 0.04 |
| 05/08/93 | | | | | | | | | | | 0 | 0.00 |
| 05/01/93 | | | | | | | | | | | 0 | 0.00 |
| 04/24/93 | 0.1 | 66 | 04/12/93 | 22:29 | 0.1 | 66 | 04/12/93 | 22:29 | 66 | 912 | 0 | 0.35 |
| 04/17/93 | 0.3 | 72 | 04/12/93 | 20:29 | 0.1 | 66 | 04/12/93 | 22:29 | 66 | 913 | 3 | 0.47 |
| 04/10/93 | 0.4 | 75 | 04/05/93 | 16:03 | 0.1 | 66 | 04/06/93 | 17:21 | 67 | 923 | 7 | 0.47 |
| 04/03/93 | 0.2 | 69 | 03/30/93 | 16:28 | 0.2 | 69 | 03/30/93 | 16:28 | 68 | 939 | 1 | 0.79 |
| TOTALS: | 1.9 | 149 | 09/18/93 | 14:15 | 0.1 | 66 | 04/06/93 | 17:21 | 67 | 17630 | 98 | 7.68 |

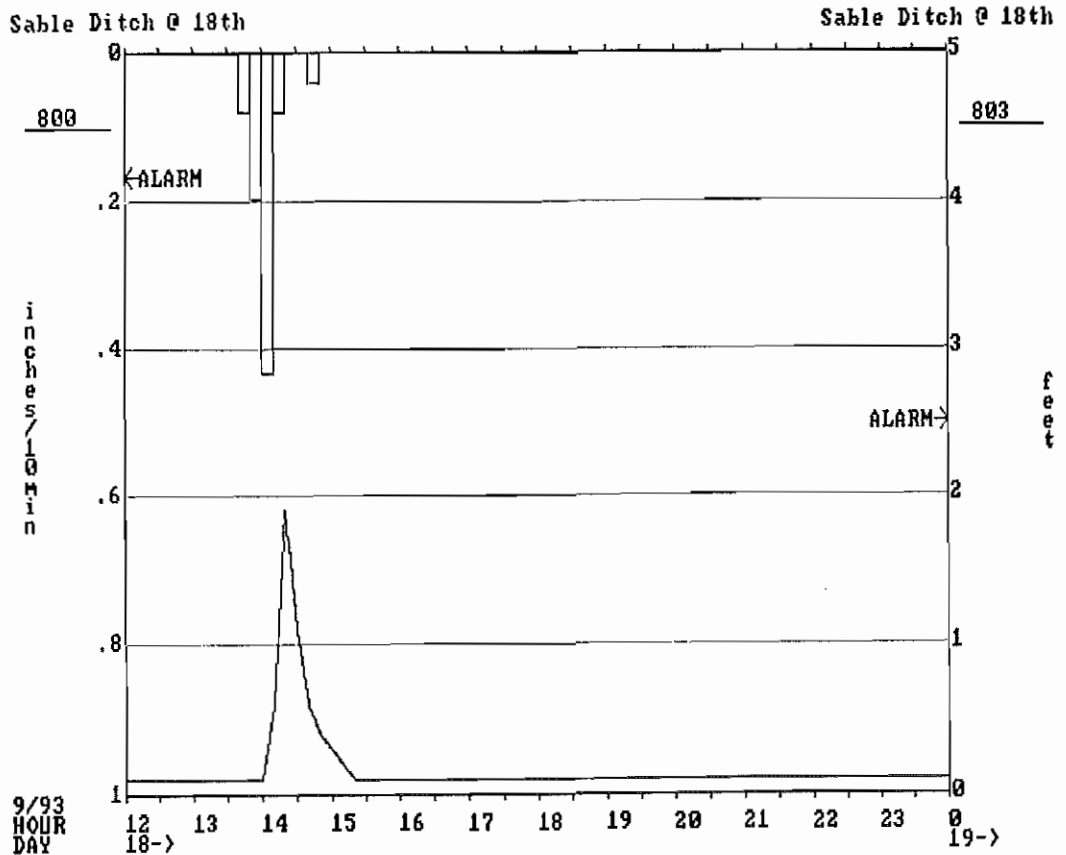
FOOTNOTE: Sensor is positioned on channel bottom at entrance to box culvert. The box culvert serves as a connecting section to a downstream elliptical concrete pipe. A super-critical concrete channel carries flow to the box culvert. Consequently, hydraulic conditions at this site are difficult to calculate and the corresponding rating table should not be considered accurate.

| SENSOR NUMBER | STATION NAME | SENSOR TYPE |
|---------------|--------------------|----------------|
| 803 | Sable Ditch @ 18th | Water Level PT |
| 800 | Sable Ditch @ 18th | Precipitation |

CAVEAT: The data on this page does not represent an official record. The ALERT database contains a certain amount of erroneous data and therefore, the above summary should not be considered accurate without further verification (Ref: UDFCD Disclaimer Notice). Limited efforts have been made to identify erroneous data. If further documentation is desired, contact the Urban Drainage and Flood Control District at 455-6277.

UDFCD ALERT BASE STATION SIGNIFICANT EVENT RUNOFF STATISTICS

| DeviceID | 803 | 803 | 803 | 803 | 803 | 803 | 803 | 803 | 803 | 803 | 800 | 800 |
|----------|-------|-------|-------|-------|-------|-------|-------|-------|-------|-------|--------|--------|
| StatType | tmax | max | max | tmin | min | min | mean | dif | vols | cnt | rain | racm |
| DataType | level | level | rated | level | level | rated | rated | level | rated | level | precip | precip |
| Units | time | ft | cfs | time | ft | cfs | cfs | ft | AF | # | in | in |
| 09/18/93 | | | | | | | | | | | | |
| 2400 | 15:17 | 0.1 | 66 | 15:17 | 0.1 | 66 | 66 | 0.0 | 3 | 0 | 0.00 | 0.00 |
| 2330 | 15:17 | 0.1 | 66 | 15:17 | 0.1 | 66 | 66 | 0.0 | 3 | 0 | 0.00 | 0.00 |
| 2300 | 15:17 | 0.1 | 66 | 15:17 | 0.1 | 66 | 66 | 0.0 | 3 | 0 | 0.00 | 0.00 |
| 2230 | 15:17 | 0.1 | 66 | 15:17 | 0.1 | 66 | 66 | 0.0 | 3 | 0 | 0.00 | 0.00 |
| 2200 | 15:17 | 0.1 | 66 | 15:17 | 0.1 | 66 | 66 | 0.0 | 3 | 0 | 0.00 | 0.00 |
| 2130 | 15:17 | 0.1 | 66 | 15:17 | 0.1 | 66 | 66 | 0.0 | 3 | 0 | 0.00 | 0.00 |
| 2100 | 15:17 | 0.1 | 66 | 15:17 | 0.1 | 66 | 66 | 0.0 | 3 | 0 | 0.00 | 0.00 |
| 2030 | 15:17 | 0.1 | 66 | 15:17 | 0.1 | 66 | 66 | 0.0 | 3 | 0 | 0.00 | 0.00 |
| 2000 | 15:17 | 0.1 | 66 | 15:17 | 0.1 | 66 | 66 | 0.0 | 3 | 0 | 0.00 | 0.00 |
| 1930 | 15:17 | 0.1 | 66 | 15:17 | 0.1 | 66 | 66 | 0.0 | 3 | 0 | 0.00 | 0.00 |
| 1900 | 15:17 | 0.1 | 66 | 15:17 | 0.1 | 66 | 66 | 0.0 | 3 | 0 | 0.00 | 0.00 |
| 1830 | 15:17 | 0.1 | 66 | 15:17 | 0.1 | 66 | 66 | 0.0 | 3 | 0 | 0.00 | 0.00 |
| 1800 | 15:17 | 0.1 | 66 | 15:17 | 0.1 | 66 | 66 | 0.0 | 3 | 0 | 0.00 | 0.00 |
| 1730 | 15:17 | 0.1 | 66 | 15:17 | 0.1 | 66 | 66 | 0.0 | 3 | 0 | 0.00 | 0.83 |
| 1700 | 15:17 | 0.1 | 66 | 15:17 | 0.1 | 66 | 66 | 0.0 | 3 | 0 | 0.00 | 0.83 |
| 1630 | 15:17 | 0.1 | 66 | 15:17 | 0.1 | 66 | 66 | 0.0 | 3 | 0 | 0.00 | 0.83 |
| 1600 | 15:17 | 0.1 | 66 | 15:17 | 0.1 | 66 | 66 | 0.0 | 3 | 0 | 0.00 | 0.83 |
| 1530 | 15:06 | 0.2 | 69 | 15:17 | 0.1 | 66 | 68 | -0.2 | 3 | 2 | 0.00 | 0.83 |
| 1500 | 14:30 | 0.8 | 88 | 14:55 | 0.3 | 72 | 79 | -0.8 | 3 | 6 | 0.04 | 0.83 |
| 1430 | 14:15 | 1.9 | 149 | 14:00 | 0.6 | 82 | 111 | 1.0 | 5 | 5 | 0.51 | 0.79 |
| 1400 | 22:47 | 0.1 | 66 | 22:47 | 0.1 | 66 | 66 | 0.0 | 3 | 0 | 0.28 | 0.28 |
| 1330 | 22:47 | 0.1 | 66 | 22:47 | 0.1 | 66 | 66 | 0.0 | 3 | 0 | 0.00 | 0.00 |
| 1300 | 22:47 | 0.1 | 66 | 22:47 | 0.1 | 66 | 66 | 0.0 | 3 | 0 | 0.00 | 0.00 |
| 1230 | 22:47 | 0.1 | 66 | 22:47 | 0.1 | 66 | 66 | 0.0 | 3 | 0 | 0.00 | 0.00 |
| TOTALS: | 14:15 | 1.9 | 149 | 22:47 | 0.1 | 66 | 68 | | 68 | 13 | 0.83 | |



* See footnote on page D-TG.803.1

CAVEAT: The data on this page does not represent an official record. The ALERT database contains a certain amount of erroneous data and therefore, the above summary should not be considered accurate without further verification (Ref: UDFCD Disclaimer Notice). Limited efforts have been made to identify erroneous data. If further documentation is desired, contact the Urban Drainage and Flood Control District at 455-6277.

UDFCD ALERT BASE STATION 1993 WEEKLY RUNOFF STATISTICS

UDFCD ALERT Base Station & Weather Bulletin Board

Date Time
01/17/94 12:12:09

| DeviceID | 813 | 813 | 813 | 813 | 813 | 813 | 813 | 813 | 813 | 813 | 813 | 810 |
|--------------------|-------|-------|----------|-------|-------|-------|----------|-------|-------|-------|-------|--------|
| StatType | max | max | dmax | tmax | min | min | dmin | tmin | mean | Vols | cnt | rain |
| DataType | level | rated | level | level | level | rated | level | level | rated | rated | level | precip |
| Units | ft | cfs | date | time | ft | cfs | date | time | cfs | AF | # | in |
| 7 days at 24:00:00 | | | | | | | | | | | | |
| 10/02/93 | | | | | | | | | | | 0 | 0.00 |
| 09/25/93 | | | | | | | | | | | 0 | 0.00 |
| 09/18/93 | | | | | | | | | | | 0 | 1.02 |
| 09/11/93 | | | | | | | | | | | 0 | 0.16 |
| 09/04/93 | | | | | | | | | | | 0 | 0.12 |
| 08/28/93 | | | | | | | | | | | 0 | 0.00 |
| 08/21/93 | | | | | | | | | | | 0 | 0.00 |
| 08/14/93 | | | | | | | | | | | 0 | 0.87 |
| 08/07/93 | | | | | | | | | | | 0 | 0.08 |
| 07/31/93 | | | | | | | | | | | 0 | 0.00 |
| 07/24/93 | | | | | | | | | | | 0 | 0.00 |
| 07/17/93 | | | | | | | | | | | 0 | 0.08 |
| 07/10/93 | | | | | | | | | | | 0 | 0.00 |
| 07/03/93 | | | | | | | | | | | 0 | 0.08 |
| 06/26/93 | | | | | | | | | | | 0 | 0.00 |
| 06/19/93 | | | | | | | | | | | 0 | 0.98 |
| 06/12/93 | | | | | | | | | | | 0 | 0.12 |
| 06/05/93 | | | | | | | | | | | 0 | 0.71 |
| 05/29/93 | 2.3 | 24 | 05/19/93 | 05:25 | 2.3 | 24 | 05/19/93 | 05:25 | 24 | 339 | 0 | 0.24 |
| 05/22/93 | 2.3 | 24 | 05/19/93 | 05:25 | 2.3 | 24 | 05/19/93 | 05:25 | 24 | 339 | 1 | 0.55 |
| 05/15/93 | | | | | | | | | | | 0 | 0.00 |
| 05/08/93 | | | | | | | | | | | 0 | 0.08 |
| 05/01/93 | | | | | | | | | | | 0 | 0.00 |
| 04/24/93 | 2.3 | 24 | 04/15/93 | 03:46 | 2.3 | 24 | 04/15/93 | 03:46 | 24 | 339 | 0 | 0.35 |
| 04/17/93 | 2.3 | 24 | 04/15/93 | 03:46 | 2.3 | 24 | 04/15/93 | 03:46 | 25 | 342 | 1 | 0.47 |
| 04/10/93 | 2.4 | 25 | 04/04/93 | 03:43 | 2.4 | 25 | 04/04/93 | 03:43 | 25 | 344 | 1 | 0.35 |
| 04/03/93 | 2.3 | 24 | 04/02/93 | 15:41 | 2.3 | 24 | 04/02/93 | 15:41 | 24 | 339 | 1 | 0.47 |
| TOTALS: | 2.4 | 25 | 04/04/93 | 03:43 | 2.3 | 24 | 04/02/93 | 15:41 | 24 | 2039 | 4 | 6.73 |

| SENSOR NUMBER | STATION NAME | SENSOR TYPE |
|---------------|--------------------|----------------|
| 813 | Granby Ditch @ 6th | Water Level PT |
| 810 | Granby Ditch @ 6th | Precipitation |

CAVEAT: The data on this page does not represent an official record. The ALERT database contains a certain amount of erroneous data and therefore, the above summary should not be considered accurate without further verification (Ref: UDFCD Disclaimer Notice). Limited efforts have been made to identify erroneous data. If further documentation is desired, contact the Urban Drainage and Flood Control District at 455-6277.

UDFCD ALERT BASE STATION
SIGNIFICANT EVENT RUNOFF STATISTICS

NO TABLE PROVIDED

CAVEAT: The data on this page does not represent an official record. The ALERT database contains a certain amount of erroneous data and therefore, the above summary should not be considered accurate without further verification (Ref: UDFCD Disclaimer Notice). Limited efforts have been made to identify erroneous data. If further documentation is desired, contact the Urban Drainage and Flood Control District at 455-6277.

UDFCD ALERT BASE STATION 1993 WEEKLY RUNOFF STATISTICS

UDFCD ALERT Base Station & Weather Bulletin Board

Date Time
01/17/94 12:14:33

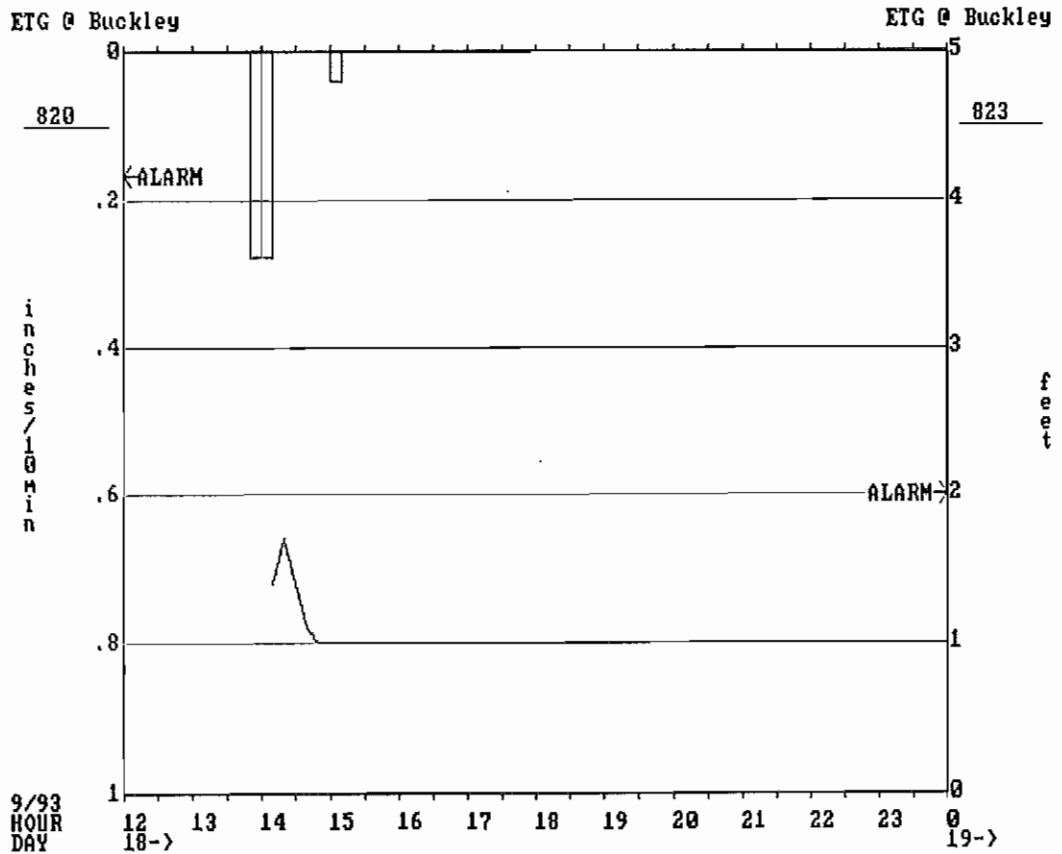
| DeviceID | 823 | 823 | 823 | 823 | 823 | 823 | 823 | 823 | 823 | 823 | 823 | 820 |
|--------------------|-------|-------|----------|-------|-------|-------|----------|-------|-------|-------|-------|--------|
| StatType | max | max | dmax | tmax | min | min | dmin | tmin | mean | vols | cnt | rain |
| DataType | level | rated | level | level | level | rated | level | level | rated | rated | level | precip |
| Units | ft | cfs | date | time | ft | cfs | date | time | cfs | AF | # | in |
| 7 days at 24:00:00 | | | | | | | | | | | | |
| 10/02/93 | _____ | _____ | _____ | _____ | _____ | _____ | _____ | _____ | _____ | _____ | 0 | 0.04 |
| 09/25/93 | 1.0 | 375 | 09/18/93 | 14:43 | 1.0 | 375 | 09/18/93 | 14:43 | 375 | 5207 | 0 | 0.00 |
| 09/18/93 | 1.7 | 550 | 09/18/93 | 14:17 | 1.0 | 375 | 09/18/93 | 14:43 | 422 | 5866 | 10 | 1.14 |
| 09/11/93 | _____ | _____ | _____ | _____ | _____ | _____ | _____ | _____ | _____ | _____ | 0 | 0.28 |
| 09/04/93 | _____ | _____ | _____ | _____ | _____ | _____ | _____ | _____ | _____ | _____ | 0 | 0.28 |
| 08/28/93 | _____ | _____ | _____ | _____ | _____ | _____ | _____ | _____ | _____ | _____ | 0 | 0.00 |
| 08/21/93 | 1.0 | 375 | 08/10/93 | 22:51 | 1.0 | 375 | 08/10/93 | 22:51 | 375 | 5207 | 0 | 0.04 |
| 08/14/93 | 1.4 | 475 | 08/10/93 | 20:39 | 1.0 | 375 | 08/10/93 | 22:51 | 376 | 5221 | 7 | 0.51 |
| 08/07/93 | 1.4 | 475 | 08/05/93 | 19:35 | 1.0 | 375 | 08/05/93 | 21:17 | 393 | 5456 | 7 | 0.24 |
| 07/31/93 | _____ | _____ | _____ | _____ | _____ | _____ | _____ | _____ | _____ | _____ | 0 | 0.00 |
| 07/24/93 | _____ | _____ | _____ | _____ | _____ | _____ | _____ | _____ | _____ | _____ | 0 | 0.04 |
| 07/17/93 | _____ | _____ | _____ | _____ | _____ | _____ | _____ | _____ | _____ | _____ | 0 | 0.08 |
| 07/10/93 | _____ | _____ | _____ | _____ | _____ | _____ | _____ | _____ | _____ | _____ | 0 | 0.00 |
| 07/03/93 | _____ | _____ | _____ | _____ | _____ | _____ | _____ | _____ | _____ | _____ | 0 | 0.08 |
| 06/26/93 | 1.0 | 375 | 06/17/93 | 22:15 | 1.0 | 375 | 06/17/93 | 22:15 | 375 | 5207 | 0 | 0.04 |
| 06/19/93 | 1.4 | 475 | 06/17/93 | 20:11 | 1.0 | 375 | 06/17/93 | 22:15 | 393 | 5459 | 6 | 0.75 |
| 06/12/93 | 1.0 | 375 | 05/31/93 | 01:38 | 1.0 | 375 | 05/31/93 | 01:38 | 375 | 5207 | 0 | 0.08 |
| 06/05/93 | 1.2 | 425 | 05/31/93 | 00:40 | 1.0 | 375 | 05/31/93 | 01:38 | 383 | 5313 | 2 | 0.98 |
| 05/29/93 | 1.1 | 400 | 05/21/93 | 00:50 | 1.1 | 400 | 05/21/93 | 00:50 | 400 | 5554 | 0 | 0.24 |
| 05/22/93 | 1.1 | 400 | 05/21/93 | 00:50 | 1.0 | 375 | 05/21/93 | 00:39 | 382 | 5304 | 2 | 0.79 |
| 05/15/93 | _____ | _____ | _____ | _____ | _____ | _____ | _____ | _____ | _____ | _____ | 0 | 0.00 |
| 05/08/93 | _____ | _____ | _____ | _____ | _____ | _____ | _____ | _____ | _____ | _____ | 0 | 0.04 |
| 05/01/93 | _____ | _____ | _____ | _____ | _____ | _____ | _____ | _____ | _____ | _____ | 0 | 0.00 |
| 04/24/93 | _____ | _____ | _____ | _____ | _____ | _____ | _____ | _____ | _____ | _____ | 0 | 0.28 |
| 04/17/93 | 1.2 | 425 | 04/08/93 | 07:59 | 1.2 | 425 | 04/08/93 | 07:59 | 425 | 5901 | 0 | 0.28 |
| 04/10/93 | 1.2 | 425 | 04/08/93 | 07:59 | 1.0 | 375 | 04/08/93 | 07:52 | 394 | 5471 | 4 | 0.28 |
| 04/03/93 | _____ | _____ | _____ | _____ | _____ | _____ | _____ | _____ | _____ | _____ | 0 | 0.28 |
| TOTALS: | 1.7 | 550 | 09/18/93 | 14:17 | 1.0 | 375 | 04/08/93 | 07:52 | 390 | 70370 | 38 | 6.73 |

| SENSOR NUMBER | STATION NAME | SENSOR TYPE |
|---------------|---------------|----------------|
| 823 | ETG @ Buckley | Water Level PT |
| 820 | ETG @ Buckley | Precipitation |

CAVEAT: The data on this page does not represent an official record. The ALERT database contains a certain amount of erroneous data and therefore, the above summary should not be considered accurate without further verification (Ref: UDFCD Disclaimer Notice). Limited efforts have been made to identify erroneous data. If further documentation is desired, contact the Urban Drainage and Flood Control District at 455-6277.

UDFCD ALERT BASE STATION SIGNIFICANT EVENT RUNOFF STATISTICS

| DeviceID | 823 | 823 | 823 | 823 | 823 | 823 | 823 | 823 | 823 | 820 | 820 |
|----------|-------|-------|-------|-------|-------|-------|-------|-------|-------|-------|--------|
| StatType | tmax | max | max | tmin | min | min | mean | dif | vols | cnt | rain |
| DataType | Level | level | rated | level | Level | rated | rated | Level | rated | Level | precip |
| Units | time | ft | cfs | time | ft | cfs | cfs | ft | AF | # | in |
| 09/18/93 | | | | | | | | | | | |
| 2400 | 14:43 | 1.0 | 375 | 14:43 | 1.0 | 375 | 375 | 0.0 | 15 | 0 | 0.00 |
| 2330 | 14:43 | 1.0 | 375 | 14:43 | 1.0 | 375 | 375 | 0.0 | 15 | 0 | 0.00 |
| 2300 | 14:43 | 1.0 | 375 | 14:43 | 1.0 | 375 | 375 | 0.0 | 15 | 0 | 0.00 |
| 2230 | 14:43 | 1.0 | 375 | 14:43 | 1.0 | 375 | 375 | 0.0 | 15 | 0 | 0.00 |
| 2200 | 14:43 | 1.0 | 375 | 14:43 | 1.0 | 375 | 375 | 0.0 | 15 | 0 | 0.00 |
| 2130 | 14:43 | 1.0 | 375 | 14:43 | 1.0 | 375 | 375 | 0.0 | 15 | 0 | 0.00 |
| 2100 | 14:43 | 1.0 | 375 | 14:43 | 1.0 | 375 | 375 | 0.0 | 15 | 0 | 0.00 |
| 2030 | 14:43 | 1.0 | 375 | 14:43 | 1.0 | 375 | 375 | 0.0 | 15 | 0 | 0.00 |
| 2000 | 14:43 | 1.0 | 375 | 14:43 | 1.0 | 375 | 375 | 0.0 | 15 | 0 | 0.00 |
| 1930 | 14:43 | 1.0 | 375 | 14:43 | 1.0 | 375 | 375 | 0.0 | 15 | 0 | 0.00 |
| 1900 | 14:43 | 1.0 | 375 | 14:43 | 1.0 | 375 | 375 | 0.0 | 15 | 0 | 0.00 |
| 1830 | 14:43 | 1.0 | 375 | 14:43 | 1.0 | 375 | 375 | 0.0 | 15 | 0 | 0.00 |
| 1800 | 14:43 | 1.0 | 375 | 14:43 | 1.0 | 375 | 375 | 0.0 | 15 | 0 | 0.00 |
| 1730 | 14:43 | 1.0 | 375 | 14:43 | 1.0 | 375 | 375 | 0.0 | 15 | 0 | 0.00 |
| 1700 | 14:43 | 1.0 | 375 | 14:43 | 1.0 | 375 | 375 | 0.0 | 15 | 0 | 0.00 |
| 1630 | 14:43 | 1.0 | 375 | 14:43 | 1.0 | 375 | 375 | 0.0 | 15 | 0 | 0.00 |
| 1600 | 14:43 | 1.0 | 375 | 14:43 | 1.0 | 375 | 375 | 0.0 | 15 | 0 | 0.00 |
| 1530 | 14:43 | 1.0 | 375 | 14:43 | 1.0 | 375 | 375 | 0.0 | 15 | 0 | 0.04 |
| 1500 | 14:32 | 1.3 | 450 | 14:43 | 1.0 | 375 | 401 | -0.4 | 17 | 4 | 0.00 |
| 1430 | 14:17 | 1.7 | 550 | 14:03 | 1.2 | 425 | 500 | 0.2 | 21 | 6 | 0.28 |
| 1400 | | | | | | | | | | 0 | 0.28 |
| 1330 | | | | | | | | | | 0 | 0.00 |
| 1300 | | | | | | | | | | 0 | 0.00 |
| 1230 | | | | | | | | | | 0 | 0.00 |
| TOTALS: | 14:17 | 1.7 | 550 | | 1.0 | 375 | 383 | | 316 | 10 | 0.59 |



CAVEAT: The data on this page does not represent an official record. The ALERT database contains a certain amount of erroneous data and therefore, the above summary should not be considered accurate without further verification (Ref: UDFCD Disclaimer Notice). Limited efforts have been made to identify erroneous data. If further documentation is desired, contact the Urban Drainage and Flood Control District at 455-6277.

UDFCD ALERT BASE STATION 1993 WEEKLY RUNOFF STATISTICS

UDFCD ALERT Base Station & Weather Bulletin Board

Date Time
01/05/94 09:12:30

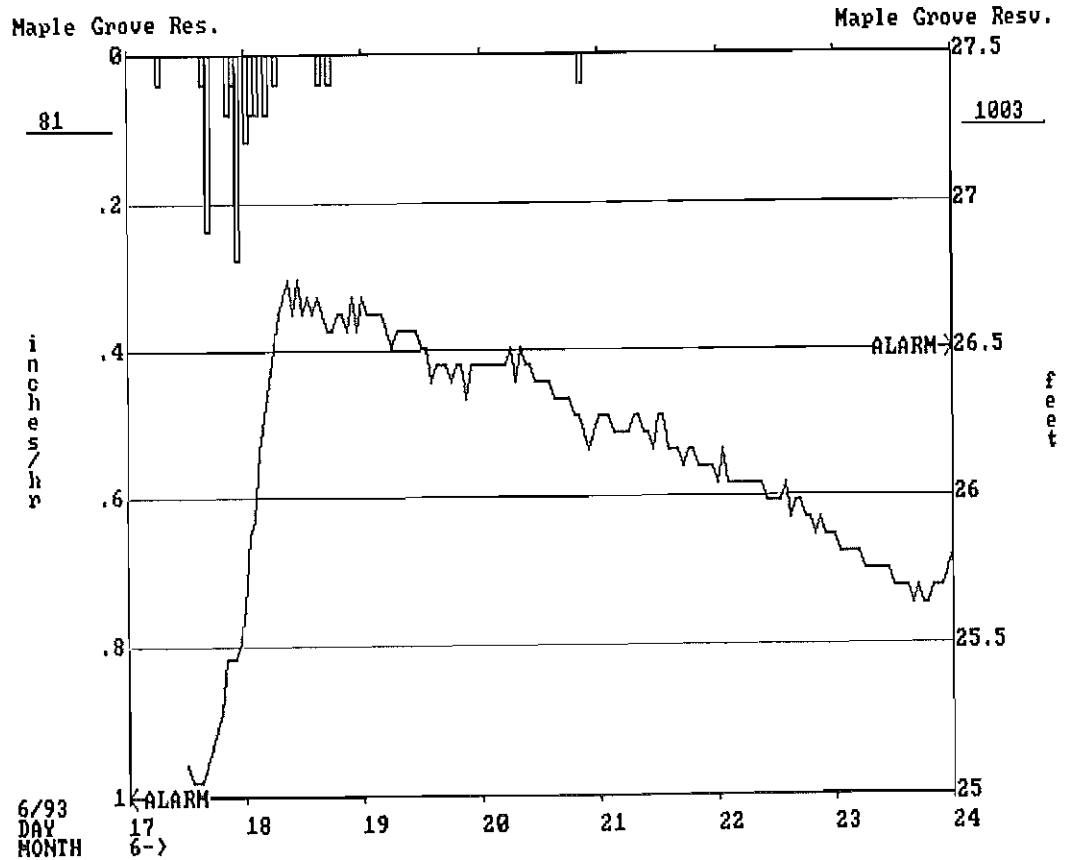
| DeviceID | 1003 | 1003 | 1003 | 1003 | 1003 | 1003 | 1003 | 1003 | 1003 | 1003 | 1003 | 81 |
|--------------------|---------------------------|-------|----------|-------|-------|-------|----------|-------|-------|-------|-------|--------|
| StatType | max | max | dmax | tmax | min | min | dmin | tmin | mean | vols | cnt | rain |
| DataType | level | rated | level | level | level | rated | level | level | rated | rated | level | precip |
| Units | ft | cfs | date | time | ft | cfs | date | time | cfs | AF | # | in |
| 7 days at 24:00:00 | | | | | | | | | | | | |
| 10/02/93 | 25.69 | 0 | 09/27/93 | 16:11 | 24.70 | 0 | 10/02/93 | 23:33 | 0 | 0 | 352 | 0.04 |
| 09/25/93 | 25.69 | 0 | 09/25/93 | 10:32 | 25.28 | 0 | 09/22/93 | 17:25 | 0 | 0 | 270 | 0.00 |
| 09/18/93 | 25.52 | 0 | 09/14/93 | 11:17 | 25.05 | 0 | 09/17/93 | 19:45 | 0 | 0 | 316 | 0.98 |
| 09/11/93 | 25.92 | 0 | 09/08/93 | 12:00 | 25.34 | 0 | 09/05/93 | 02:26 | 0 | 0 | 282 | 0.35 |
| 09/04/93 | 25.58 | 0 | 09/03/93 | 11:29 | 24.94 | 0 | 08/30/93 | 16:45 | 0 | 0 | 298 | 0.20 |
| 08/28/93 | 25.52 | 0 | 08/22/93 | 09:43 | 24.76 | 0 | 08/26/93 | 08:01 | 0 | 0 | 228 | 0.00 |
| 08/21/93 | 25.52 | 0 | 08/21/93 | 15:01 | 24.94 | 0 | 08/17/93 | 21:30 | 0 | 0 | 282 | 0.43 |
| 08/14/93 | 25.63 | 0 | 08/13/93 | 12:17 | 25.05 | 0 | 08/14/93 | 22:45 | 0 | 0 | 387 | 0.12 |
| 08/07/93 | 25.63 | 0 | 08/04/93 | 08:51 | 24.65 | 0 | 08/01/93 | 08:05 | 0 | 0 | 286 | 0.12 |
| 07/31/93 | 25.23 | 0 | 07/25/93 | 03:08 | 24.18 | 0 | 07/30/93 | 18:09 | 0 | 0 | 227 | 0.04 |
| 07/24/93 | 25.34 | 0 | 07/24/93 | 00:00 | 25.05 | 0 | 07/22/93 | 11:39 | 0 | 0 | 355 | 0.04 |
| 07/17/93 | 25.28 | 0 | 07/16/93 | 10:01 | 22.55 | 0 | 07/11/93 | 01:10 | 0 | 0 | 159 | 1.06 |
| 07/10/93 | 22.67 | 0 | 07/10/93 | 23:43 | 21.80 | 0 | 07/04/93 | 23:14 | 0 | 0 | 215 | 0.08 |
| 07/03/93 | 26.16 | 0 | 06/28/93 | 08:58 | 22.03 | 0 | 07/03/93 | 19:15 | 0 | 0 | 364 | 0.00 |
| 06/26/93 | 26.51 | 9 | 06/20/93 | 07:55 | 25.63 | 0 | 06/23/93 | 22:13 | 0 | 7 | 369 | 0.04 |
| 06/19/93 | 26.74 | 23 | 06/18/93 | 11:48 | 24.88 | 0 | 06/16/93 | 13:30 | 4 | 49 | 435 | 1.18 |
| 06/12/93 | 26.80 | 15 | 06/08/93 | 14:13 | 24.39 | 0 | 06/07/93 | 01:45 | 0 | 0 | 478 | 0.35 |
| 06/05/93 | 24.50 | 0 | 06/05/93 | 17:35 | 23.87 | 0 | 06/03/93 | 02:14 | 0 | 0 | 319 | 0.04 |
| 05/29/93 | 24.39 | 0 | 05/26/93 | 14:47 | 23.41 | 0 | 05/23/93 | 02:44 | 0 | 0 | 258 | 0.20 |
| 05/22/93 | 23.52 | 0 | 05/22/93 | 19:24 | 20.93 | 0 | 05/16/93 | 02:46 | 0 | 0 | 121 | 0.91 |
| 05/15/93 | 21.16 | 0 | 05/13/93 | 12:52 | 19.72 | 0 | 05/13/93 | 12:41 | 0 | 0 | 42 | 0.24 |
| 05/08/93 | 22.08 | 0 | 05/02/93 | 05:31 | 21.85 | 0 | 05/03/93 | 11:22 | 0 | 0 | 9 | 0.08 |
| 05/01/93 | 22.43 | 0 | 04/30/93 | 13:53 | 21.91 | 0 | 05/01/93 | 02:23 | 0 | 0 | 64 | 0.04 |
| 04/24/93 | 22.43 | 0 | 04/19/93 | 13:50 | 21.97 | 0 | 04/23/93 | 19:51 | 0 | 0 | 277 | 0.20 |
| 04/17/93 | 22.25 | 0 | 04/17/93 | 08:52 | 21.27 | 0 | 04/11/93 | 13:53 | 0 | 0 | 49 | 0.43 |
| 04/10/93 | 21.33 | 0 | 04/10/93 | 15:15 | 20.53 | 0 | 04/05/93 | 15:01 | 0 | 0 | 111 | 0.20 |
| 04/03/93 | 20.53 | 0 | 04/03/93 | 23:16 | 19.60 | 0 | 04/01/93 | 15:29 | 0 | 0 | 18 | 2.44 |
| TOTALS: | 26.80 26.74 | 23 | 06/18/93 | 11:48 | 19.60 | 0 | 04/01/93 | 15:29 | 0 | 56 | 6571 | 9.80 |

| SENSOR NUMBER | STATION NAME | SENSOR TYPE |
|---------------|-------------------|----------------|
| 1003 | Maple Grove Resv. | Water Level PT |
| 81 | Maple Grove Resv. | Precipitation |

CAVEAT: The data on this page does not represent an official record. The ALERT database contains a certain amount of erroneous data and therefore, the above summary should not be considered accurate without further verification (Ref: UDFCD Disclaimer Notice). Limited efforts have been made to identify erroneous data. If further documentation is desired, contact the Urban Drainage and Flood Control District at 455-6277.

UDFCD ALERT BASE STATION SIGNIFICANT EVENT RUNOFF STATISTICS

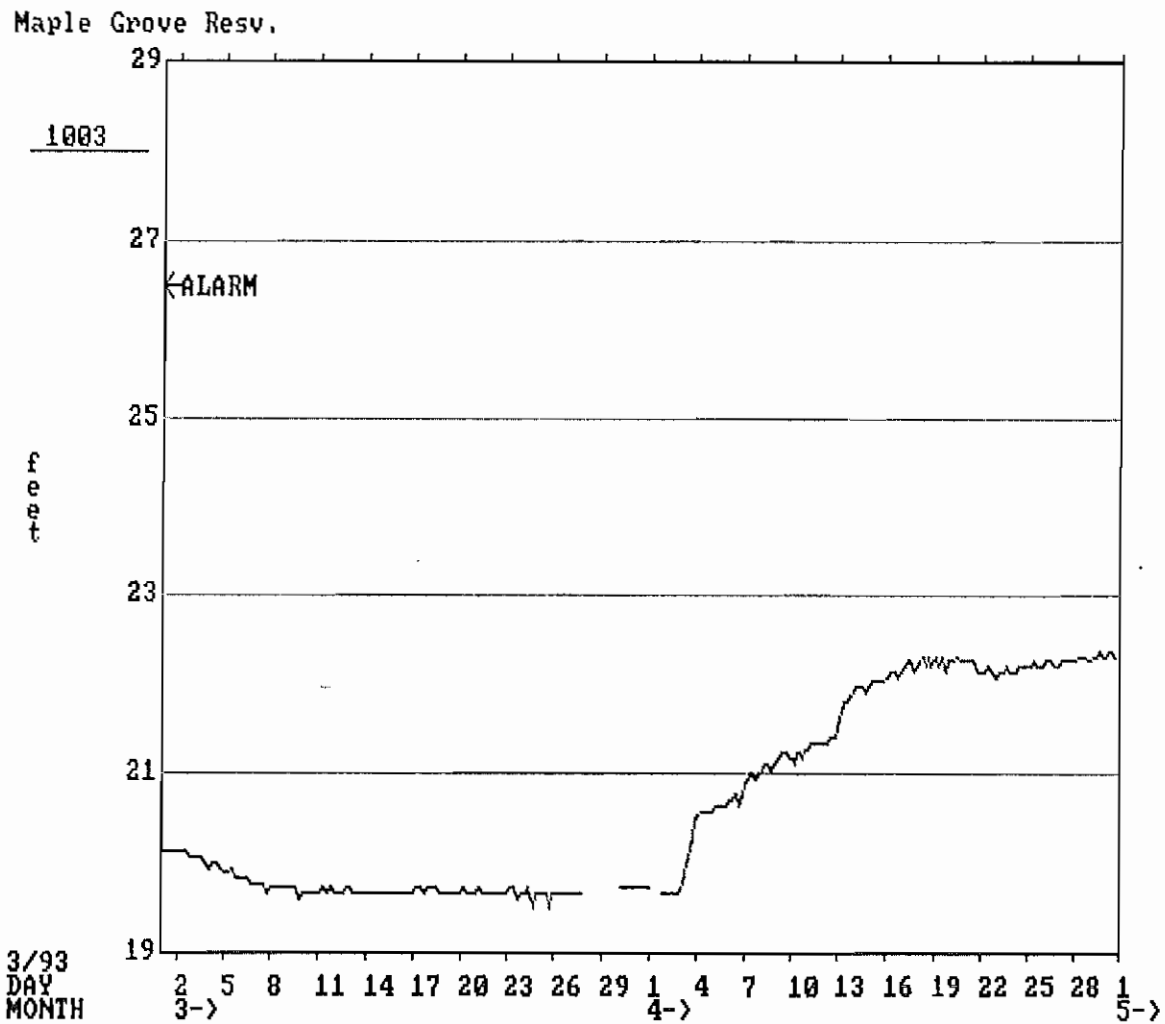
| DeviceID | 1003 | 1003 | 1003 | 1003 | 1003 | 1003 | 1003 | 1003 | 1003 | 1003 | 81 | 81 |
|----------|-------|-------|-------|-------|-------|-------|-------|-------|-------|-------|--------|--------|
| StatType | tmax | max | max | tmin | min | min | mean | dif | vols | cnt | rain | racm |
| DataType | level | level | rated | level | level | rated | rated | level | rated | level | precip | precip |
| Units | time | ft | cfs | time | ft | cfs | cfs | ft | AF | # | in | in |
| 06/20/93 | | | | | | | | | | | | |
| 2400 | 23:46 | 26.33 | 1 | 22:18 | 26.16 | 0 | 0 | 0.00 | 0 | 12 | 0.04 | 0.04 |
| 2000 | 19:09 | 26.33 | 1 | 19:23 | 26.22 | 0 | 1 | -0.06 | 0 | 8 | 0.00 | 0.00 |
| 1600 | 15:38 | 26.39 | 3 | 15:41 | 26.27 | 0 | 2 | -0.06 | 1 | 11 | 0.00 | 0.00 |
| 1200 | 11:30 | 26.45 | 6 | 11:34 | 26.33 | 1 | 4 | -0.12 | 1 | 16 | 0.00 | 0.00 |
| 0800 | 07:55 | 26.51 | 9 | 07:12 | 26.39 | 3 | 7 | 0.06 | 2 | 19 | 0.00 | 0.00 |
| 0400 | 03:37 | 26.51 | 9 | 03:44 | 26.39 | 3 | 6 | 0.00 | 2 | 6 | 0.00 | 0.00 |
| 06/19/93 | | | | | | | | | | | | |
| 2400 | 22:31 | 26.45 | 6 | 22:16 | 26.33 | 1 | 4 | 0.00 | 1 | 15 | 0.00 | 0.00 |
| 2000 | 19:54 | 26.45 | 6 | 19:36 | 26.33 | 1 | 4 | 0.00 | 1 | 18 | 0.00 | 0.00 |
| 1600 | 14:41 | 26.51 | 9 | 14:48 | 26.39 | 3 | 7 | -0.06 | 2 | 11 | 0.00 | 1.18 |
| 1200 | 09:03 | 26.62 | 18 | 11:36 | 26.45 | 6 | 13 | -0.06 | 4 | 14 | 0.00 | 1.18 |
| 0800 | 07:42 | 26.62 | 18 | 07:46 | 26.51 | 9 | 16 | -0.06 | 5 | 11 | 0.00 | 1.18 |
| 0400 | 02:15 | 26.68 | 23 | 02:22 | 26.56 | 14 | 18 | -0.06 | 6 | 8 | 0.00 | 1.18 |
| 06/18/93 | | | | | | | | | | | | |
| 2400 | 23:56 | 26.68 | 23 | 23:46 | 26.56 | 14 | 18 | 0.06 | 6 | 21 | 0.00 | 1.18 |
| 2000 | 19:38 | 26.62 | 18 | 19:27 | 26.51 | 9 | 16 | 0.00 | 5 | 18 | 0.04 | 1.18 |
| 1600 | 14:28 | 26.68 | 23 | 15:08 | 26.56 | 14 | 20 | 0.00 | 7 | 9 | 0.04 | 1.14 |
| 1200 | 11:48 | 26.74 | 23 | 11:56 | 26.62 | 18 | 21 | -0.06 | 7 | 11 | 0.00 | 1.10 |
| 0800 | 07:41 | 26.68 | 23 | 04:06 | 26.33 | 1 | 10 | 0.41 | 3 | 16 | 0.12 | 1.10 |
| 0400 | 03:40 | 26.27 | 0 | 00:09 | 25.69 | 0 | 0 | 0.64 | 0 | 17 | 0.28 | 0.98 |
| 06/17/93 | | | | | | | | | | | | |
| 2400 | 23:36 | 25.69 | 0 | 20:09 | 25.40 | 0 | 0 | 0.17 | 0 | 9 | 0.39 | 0.71 |
| 2000 | 19:58 | 25.46 | 0 | 16:19 | 25.05 | 0 | 0 | 0.35 | 0 | 12 | 0.24 | 0.31 |
| 1600 | 15:43 | 25.17 | 0 | 12:01 | 25.05 | 0 | 0 | 0.00 | 0 | 3 | 0.04 | 0.08 |
| 1200 | 11:57 | 25.11 | 0 | 11:43 | 24.99 | 0 | 0 | 0.12 | 0 | 16 | 0.00 | 0.04 |
| 0800 | 03:49 | 24.99 | 0 | 03:49 | 24.99 | 0 | 0 | 0.00 | 0 | 0 | 0.04 | 0.04 |
| 0400 | 03:42 | 25.05 | 0 | 03:13 | 24.94 | 0 | 0 | 0.06 | 0 | 11 | 0.00 | 0.00 |
| TOTALS: | 11:48 | 26.74 | 23 | 03:13 | 24.94 | 0 | 7 | | 55 | 292 | 1.22 | |



CAVEAT: The data on this page does not represent an official record. The ALERT database contains a certain amount of erroneous data and therefore, the above summary should not be considered accurate without further verification (Ref: UDFCD Disclaimer Notice). Limited efforts have been made to identify erroneous data. If further documentation is desired, contact the Urban Drainage and Flood Control District at 455-6277.

UDFCD ALERT BASE STATION
SIGNIFICANT EVENT RUNOFF STATISTICS

SEASONAL DATA PLOT

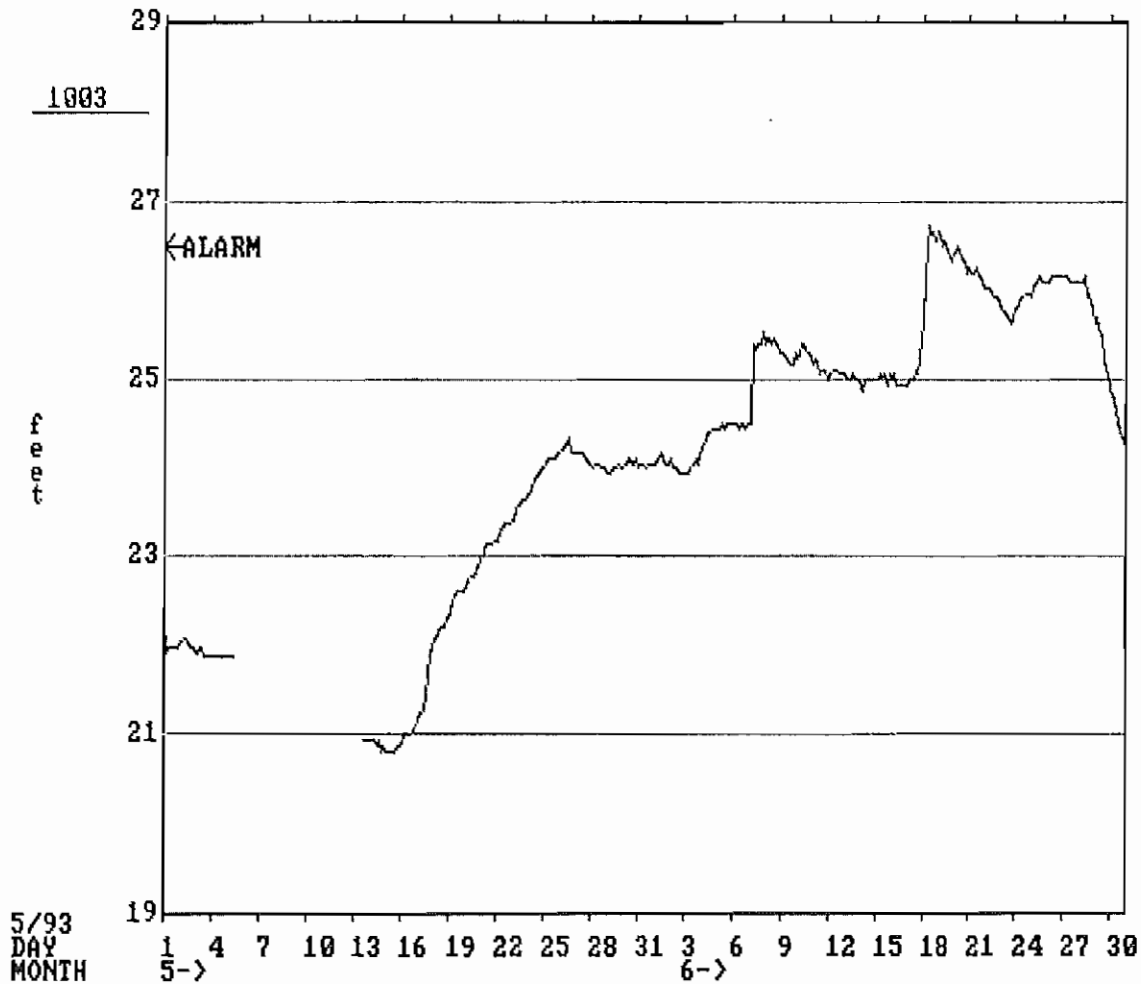


CAVEAT: The data on this page does not represent an official record. The ALERT database contains a certain amount of erroneous data and therefore, the above summary should not be considered accurate without further verification (Ref: UDFCD Disclaimer Notice). Limited efforts have been made to identify erroneous data. If further documentation is desired, contact the Urban Drainage and Flood Control District at 455-6277.

UDFCD ALERT BASE STATION
SIGNIFICANT EVENT RUNOFF STATISTICS

SEASONAL DATA PLOT

Maple Grove Resv.

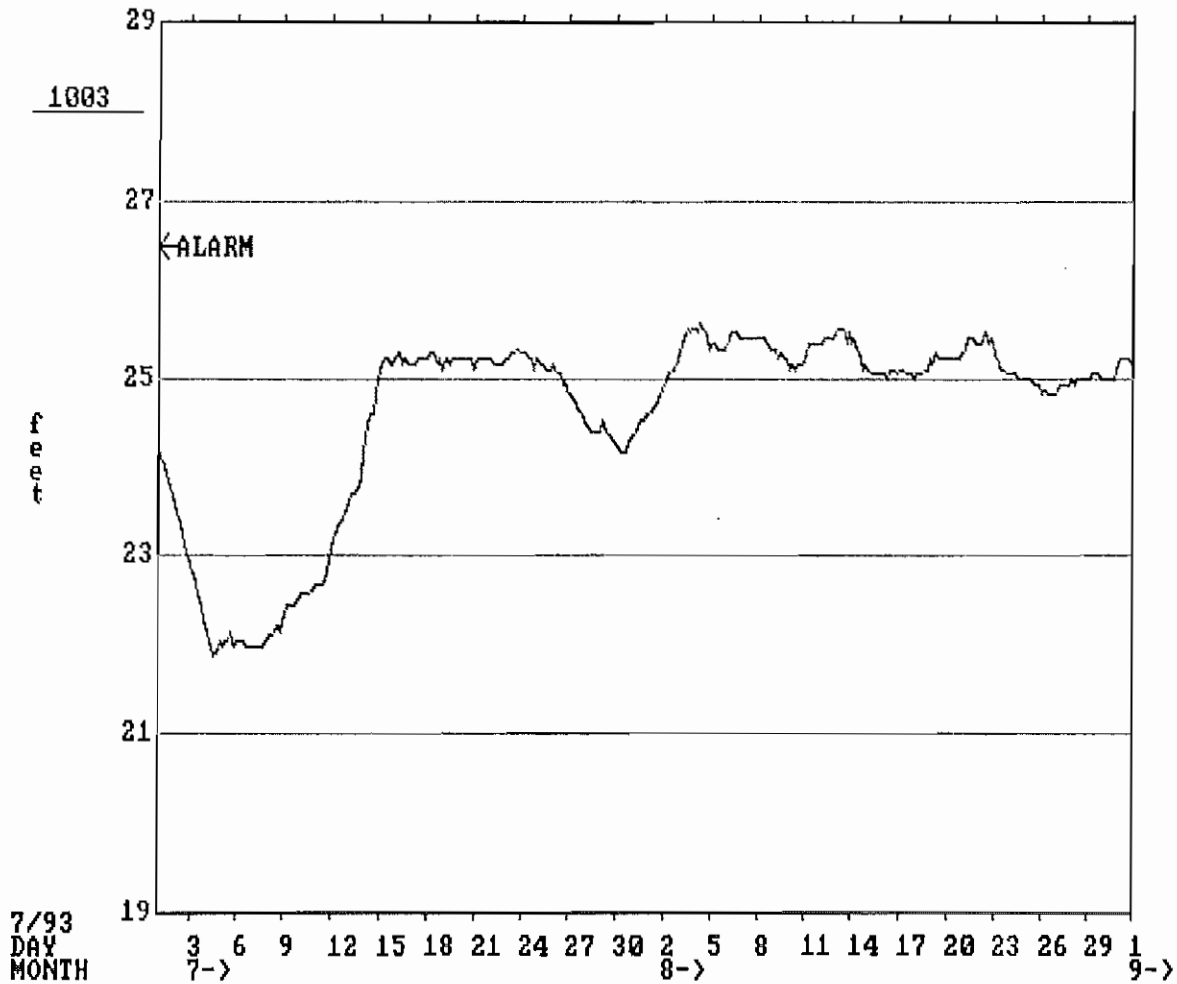


CAVEAT: The data on this page does not represent an official record. The ALERT database contains a certain amount of erroneous data and therefore, the above summary should not be considered accurate without further verification (Ref: UDFCD Disclaimer Notice). Limited efforts have been made to identify erroneous data. If further documentation is desired, contact the Urban Drainage and Flood Control District at 455-6277.

UDFCD ALERT BASE STATION
SIGNIFICANT EVENT RUNOFF STATISTICS

SEASONAL DATA PLOT

Maple Grove Resv.

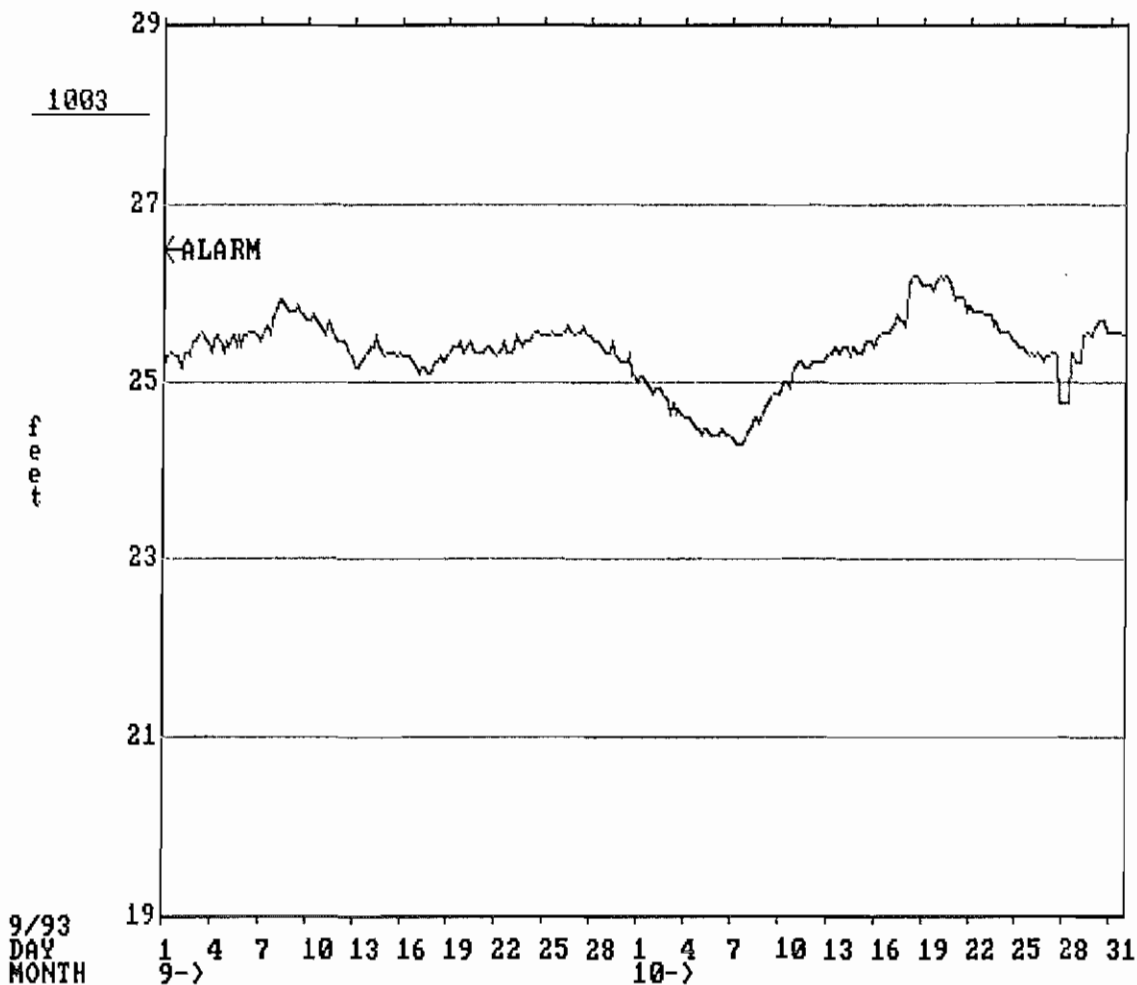


CAVEAT: The data on this page does not represent an official record. The ALERT database contains a certain amount of erroneous data and therefore, the above summary should not be considered accurate without further verification (Ref: UDFCD Disclaimer Notice). Limited efforts have been made to identify erroneous data. If further documentation is desired, contact the Urban Drainage and Flood Control District at 455-6277.

UDFCD ALERT BASE STATION
SIGNIFICANT EVENT RUNOFF STATISTICS

SEASONAL DATA PLOT

Maple Grove Resv.



CAVEAT: The data on this page does not represent an official record. The ALERT database contains a certain amount of erroneous data and therefore, the above summary should *not* be considered accurate without further verification (Ref: UDFCD Disclaimer Notice). Limited efforts have been made to identify erroneous data. If further documentation is desired, contact the Urban Drainage and Flood Control District at 455-6277.

UDFCD ALERT BASE STATION 1993 WEEKLY RUNOFF STATISTICS

UDFCD ALERT Base Station & Weather Bulletin Board

Date Time
11/04/93 09:23:25

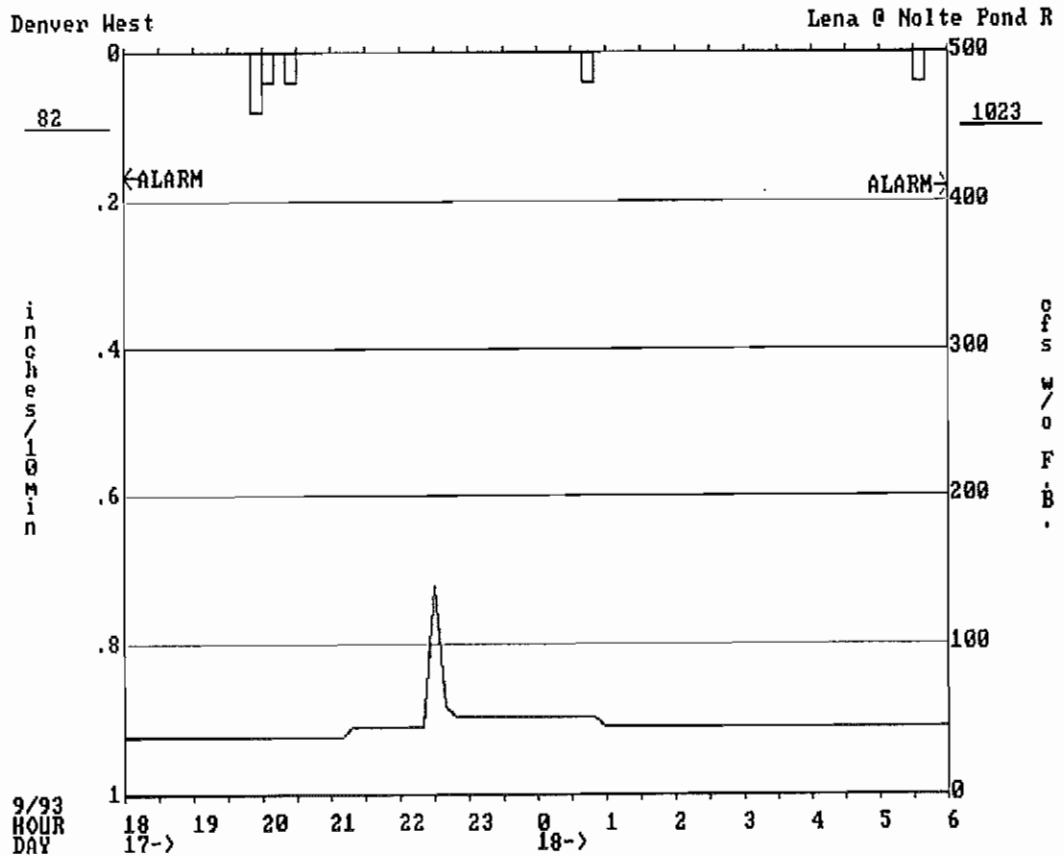
| DeviceID | 1023 | 1023 | 1023 | 1023 | 1023 | 1023 | 1023 | 1023 | 1023 | 1023 | 1023 | 82 |
|--------------------|-------|-------|----------|-------|-------|-------|----------|-------|-------|-------|-------|--------|
| StatType | max | max | dmax | tmax | min | min | dmin | tmin | mean | vols | cnt | rain |
| DataType | level | rated | level | level | level | rated | level | level | rated | rated | level | precip |
| Units | ft | cfs | date | time | ft | cfs | date | time | cfs | AF | # | in |
| 7 days at 24:00:00 | | | | | | | | | | | | |
| 10/02/93 | 46.5 | 45 | 09/27/93 | 12:48 | 46.3 | 31 | 09/26/93 | 14:10 | 44 | 606 | 4 | 0.00 |
| 09/25/93 | 46.6 | 52 | 09/25/93 | 18:23 | 46.1 | 17 | 09/19/93 | 22:56 | 39 | 548 | 7 | 0.04 |
| 09/18/93 | 47.4 | 138 | 09/17/93 | 22:26 | 46.0 | 10 | 09/18/93 | 19:33 | 27 | 368 | 25 | 0.91 |
| 09/11/93 | 46.7 | 59 | 09/07/93 | 21:09 | 46.0 | 10 | 09/07/93 | 21:13 | 23 | 317 | 3 | 0.20 |
| 09/04/93 | 47.3 | 125 | 09/02/93 | 14:16 | 46.0 | 10 | 09/03/93 | 18:51 | 42 | 585 | 12 | 0.24 |
| 08/28/93 | 46.5 | 45 | 08/23/93 | 15:39 | 46.5 | 45 | 08/23/93 | 15:39 | 38 | 533 | 1 | 0.00 |
| 08/21/93 | 46.6 | 52 | 08/16/93 | 11:14 | 46.0 | 10 | 08/16/93 | 11:03 | 42 | 581 | 16 | 0.20 |
| 08/14/93 | 46.6 | 52 | 08/10/93 | 07:57 | 46.3 | 31 | 08/10/93 | 07:46 | 50 | 690 | 3 | 0.08 |
| 08/07/93 | 46.7 | 59 | 08/01/93 | 14:02 | 46.0 | 10 | 08/05/93 | 11:52 | 35 | 488 | 8 | 0.08 |
| 07/31/93 | 46.7 | 59 | 07/30/93 | 17:12 | 46.3 | 31 | 07/31/93 | 19:21 | 36 | 499 | 4 | 0.04 |
| 07/24/93 | 46.5 | 45 | 07/22/93 | 12:56 | 46.0 | 10 | 07/22/93 | 08:20 | 32 | 448 | 11 | 0.00 |
| 07/17/93 | 46.7 | 59 | 07/13/93 | 20:25 | 46.0 | 10 | 07/14/93 | 16:56 | 18 | 246 | 18 | 1.06 |
| 07/10/93 | 46.5 | 45 | 07/03/93 | 06:16 | 46.5 | 45 | 07/03/93 | 06:16 | 45 | 625 | 0 | 0.08 |
| 07/03/93 | 46.5 | 45 | 07/03/93 | 06:16 | 46.4 | 38 | 07/03/93 | 06:13 | 51 | 712 | 2 | 0.00 |
| 06/26/93 | 46.6 | 52 | 06/21/93 | 02:55 | 46.2 | 24 | 06/20/93 | 20:11 | 47 | 647 | 5 | 0.04 |
| 06/19/93 | 46.7 | 59 | 06/17/93 | 16:27 | 46.0 | 10 | 06/18/93 | 07:41 | 37 | 516 | 25 | 1.42 |
| 06/12/93 | 46.7 | 59 | 06/09/93 | 14:30 | 46.4 | 38 | 06/10/93 | 04:46 | 47 | 647 | 11 | 0.12 |
| 06/05/93 | 46.6 | 52 | 06/02/93 | 17:55 | 46.0 | 10 | 05/31/93 | 15:07 | 40 | 551 | 14 | 0.04 |
| 05/29/93 | 46.0 | 10 | 05/17/93 | 19:18 | 46.0 | 10 | 05/17/93 | 19:18 | 10 | 139 | 0 | 0.08 |
| 05/22/93 | 46.5 | 45 | 05/17/93 | 14:48 | 46.0 | 10 | 05/17/93 | 19:18 | 19 | 258 | 7 | 0.67 |
| 05/15/93 | 46.3 | 31 | 05/07/93 | 17:06 | 46.3 | 31 | 05/07/93 | 17:06 | 31 | 430 | 0 | 0.08 |
| 05/08/93 | 46.3 | 31 | 05/07/93 | 17:06 | 46.3 | 31 | 05/07/93 | 17:06 | 14 | 192 | 1 | 0.12 |
| 05/01/93 | 46.6 | 52 | 04/30/93 | 23:01 | 46.0 | 10 | 04/30/93 | 23:08 | 64 | 884 | 3 | 0.16 |
| 04/24/93 | 46.9 | 73 | 04/24/93 | 12:08 | 46.9 | 73 | 04/24/93 | 12:08 | 27 | 381 | 1 | 0.16 |
| 04/17/93 | 46.7 | 59 | 04/12/93 | 20:15 | 46.2 | 24 | 04/12/93 | 20:19 | 20 | 282 | 2 | 0.35 |
| 04/10/93 | 46.0 | 10 | 04/06/93 | 18:38 | 46.0 | 10 | 04/06/93 | 18:38 | 16 | 216 | 1 | 0.24 |
| 04/03/93 | 46.2 | 24 | 04/03/93 | 12:43 | 46.0 | 10 | 04/03/93 | 06:02 | 11 | 152 | 3 | 2.13 |
| TOTALS: | 47.4 | 138 | 09/17/93 | 22:26 | 46.0 | 10 | 04/03/93 | 06:02 | 33 | 12541 | 187 | 8.50 |

| SENSOR NUMBER | STATION NAME | SENSOR TYPE |
|---------------|-------------------|----------------|
| 1023 | Lena @ Nolte Pond | Water Level PT |
| 82 | Denver West | Precipitation |

CAVEAT: The data on this page does not represent an official record. The ALERT database contains a certain amount of erroneous data and therefore, the above summary should not be considered accurate without further verification (Ref: UDFCD Disclaimer Notice). Limited efforts have been made to identify erroneous data. If further documentation is desired, contact the Urban Drainage and Flood Control District at 455-6277.

UDFCD ALERT BASE STATION SIGNIFICANT EVENT RUNOFF STATISTICS

| DeviceID | 1023 | 1023 | 1023 | 1023 | 1023 | 1023 | 1023 | 1023 | 1023 | 1023 | 82 | 82 |
|----------|-------|-------|-------|-------|-------|-------|-------|-------|-------|-------|--------|--------|
| StatType | tmax | max | max | tmin | min | min | mean | dif | vols | cnt | rain | racm |
| DataType | level | level | rated | level | level | rated | rated | level | rated | level | precip | precip |
| Units | time | ft | cfs | time | ft | cfs | cfs | ft | AF | # | in | in |
| 09/17/93 | | | | | | | | | | | | |
| 2400 | 22:41 | 46.6 | 52 | 22:41 | 46.6 | 52 | 52 | 0.0 | 2 | 0 | 0.00 | 0.16 |
| 2330 | 22:41 | 46.6 | 52 | 22:41 | 46.6 | 52 | 52 | 0.0 | 2 | 0 | 0.00 | 0.16 |
| 2300 | 22:34 | 46.8 | 66 | 22:41 | 46.6 | 52 | 67 | -0.8 | 3 | 3 | 0.00 | 0.16 |
| 2230 | 22:26 | 47.4 | 138 | 22:23 | 46.6 | 52 | 55 | 0.9 | 2 | 2 | 0.00 | 0.16 |
| 2200 | 21:14 | 46.5 | 45 | 21:14 | 46.5 | 45 | 45 | 0.0 | 2 | 0 | 0.00 | 0.16 |
| 2130 | 21:14 | 46.5 | 45 | 21:14 | 46.5 | 45 | 42 | 0.1 | 2 | 1 | 0.00 | 0.16 |
| 2100 | 18:04 | 46.4 | 38 | 18:04 | 46.4 | 38 | 38 | 0.0 | 2 | 0 | 0.00 | 0.16 |
| 2030 | 18:04 | 46.4 | 38 | 18:04 | 46.4 | 38 | 38 | 0.0 | 2 | 0 | 0.08 | 0.16 |
| 2000 | 18:04 | 46.4 | 38 | 18:04 | 46.4 | 38 | 38 | 0.0 | 2 | 0 | 0.08 | 0.08 |
| 1930 | 18:04 | 46.4 | 38 | 18:04 | 46.4 | 38 | 38 | 0.0 | 2 | 0 | 0.00 | 0.00 |
| 1900 | 18:04 | 46.4 | 38 | 18:04 | 46.4 | 38 | 38 | 0.0 | 2 | 0 | 0.00 | 0.00 |
| 1830 | 18:04 | 46.4 | 38 | 18:04 | 46.4 | 38 | 38 | 0.0 | 2 | 0 | 0.00 | 0.00 |
| 1800 | 18:04 | 46.4 | 38 | 18:04 | 46.4 | 38 | 38 | 0.0 | 2 | 0 | 0.00 | 0.00 |
| 1730 | 18:04 | 46.4 | 38 | 18:04 | 46.4 | 38 | 38 | 0.0 | 2 | 0 | 0.00 | 0.00 |
| 1700 | 18:04 | 46.4 | 38 | 18:04 | 46.4 | 38 | 38 | 0.0 | 2 | 0 | 0.00 | 0.00 |
| 1630 | 18:04 | 46.4 | 38 | 18:04 | 46.4 | 38 | 38 | 0.0 | 2 | 0 | 0.00 | 0.00 |
| 1600 | 18:04 | 46.4 | 38 | 18:04 | 46.4 | 38 | 38 | 0.0 | 2 | 0 | 0.00 | 0.00 |
| 1530 | 18:04 | 46.4 | 38 | 18:04 | 46.4 | 38 | 38 | 0.0 | 2 | 0 | 0.00 | 0.00 |
| 1500 | 18:04 | 46.4 | 38 | 18:04 | 46.4 | 38 | 38 | 0.0 | 2 | 0 | 0.00 | 0.00 |
| 1430 | 18:04 | 46.4 | 38 | 18:04 | 46.4 | 38 | 38 | 0.0 | 2 | 0 | 0.00 | 0.00 |
| 1400 | 18:04 | 46.4 | 38 | 18:04 | 46.4 | 38 | 38 | 0.0 | 2 | 0 | 0.00 | 0.00 |
| 1330 | 18:04 | 46.4 | 38 | 18:04 | 46.4 | 38 | 38 | 0.0 | 2 | 0 | 0.00 | 0.00 |
| 1300 | 18:04 | 46.4 | 38 | 18:04 | 46.4 | 38 | 38 | 0.0 | 2 | 0 | 0.00 | 0.00 |
| 1230 | 18:04 | 46.4 | 38 | 18:04 | 46.4 | 38 | 38 | 0.0 | 2 | 0 | 0.00 | 0.00 |
| TOTALS: | 22:26 | 47.4 | 138 | 18:04 | 46.4 | 38 | 42 | | 41 | 6 | 0.16 | |



CAVEAT: The data on this page does not represent an official record. The ALERT database contains a certain amount of erroneous data and therefore, the above summary should not be considered accurate without further verification (Ref: UDFCD Disclaimer Notice). Limited efforts have been made to identify erroneous data. If further documentation is desired, contact the Urban Drainage and Flood Control District at 455-6277.

UDFCD ALERT BASE STATION 1993 WEEKLY RUNOFF STATISTICS

UDFCD ALERT Base Station & Weather Bulletin Board

Date Time
01/17/94 13:02:48

| DeviceID | 1043 | 1043 | 1043 | 1043 | 1043 | 1043 | 1043 | 1043 | 1043 | 1043 | 1043 | 85 |
|--------------------|-------|-------|----------|-------|-------|-------|----------|-------|-------|-------|-------|--------|
| StatType | max | max | dmax | tmax | min | min | dmin | tmin | mean | vols | cnt | rain |
| DataType | level | rated | level | level | level | rated | level | level | rated | rated | level | precip |
| Units | ft | cfs | date | time | ft | cfs | date | time | cfs | AF | # | in |
| 7 days at 24:00:00 | | | | | | | | | | | | |
| 10/02/93 | _____ | _____ | _____ | _____ | _____ | _____ | _____ | _____ | _____ | _____ | 0 | 0.04 |
| 09/25/93 | _____ | _____ | _____ | _____ | _____ | _____ | _____ | _____ | _____ | _____ | 0 | 0.04 |
| 09/18/93 | _____ | _____ | _____ | _____ | _____ | _____ | _____ | _____ | _____ | _____ | 0 | 0.91 |
| 09/11/93 | _____ | _____ | _____ | _____ | _____ | _____ | _____ | _____ | _____ | _____ | 0 | 0.28 |
| 09/04/93 | _____ | _____ | _____ | _____ | _____ | _____ | _____ | _____ | _____ | _____ | 0 | 0.28 |
| 08/28/93 | _____ | _____ | _____ | _____ | _____ | _____ | _____ | _____ | _____ | _____ | 0 | 0.00 |
| 08/21/93 | _____ | _____ | _____ | _____ | _____ | _____ | _____ | _____ | _____ | _____ | 0 | 0.24 |
| 08/14/93 | _____ | _____ | _____ | _____ | _____ | _____ | _____ | _____ | _____ | _____ | 0 | 0.08 |
| 08/07/93 | _____ | _____ | _____ | _____ | _____ | _____ | _____ | _____ | _____ | _____ | 0 | 0.08 |
| 07/31/93 | _____ | _____ | _____ | _____ | _____ | _____ | _____ | _____ | _____ | _____ | 0 | 0.00 |
| 07/24/93 | _____ | _____ | _____ | _____ | _____ | _____ | _____ | _____ | _____ | _____ | 0 | 0.04 |
| 07/17/93 | 19.82 | 20 | 07/08/93 | 14:41 | 19.82 | 20 | 07/08/93 | 14:41 | 20 | 274 | 0 | 1.61 |
| 07/10/93 | 19.82 | 20 | 07/08/93 | 14:41 | 19.82 | 20 | 07/08/93 | 14:41 | 26 | 364 | 1 | 0.08 |
| 07/03/93 | 19.88 | 30 | 07/02/93 | 17:06 | 19.82 | 20 | 07/02/93 | 17:02 | 22 | 299 | 2 | 0.00 |
| 06/26/93 | 19.94 | 39 | 06/19/93 | 05:46 | 19.94 | 39 | 06/19/93 | 05:46 | 39 | 546 | 0 | 0.00 |
| 06/19/93 | 19.94 | 39 | 06/19/93 | 05:46 | 19.82 | 20 | 06/15/93 | 15:39 | 34 | 476 | 3 | 1.50 |
| 06/12/93 | 19.94 | 39 | 06/07/93 | 05:49 | 19.94 | 39 | 06/07/93 | 05:49 | 39 | 546 | 1 | 0.20 |
| 06/05/93 | _____ | _____ | _____ | _____ | _____ | _____ | _____ | _____ | _____ | _____ | 0 | 0.08 |
| 05/29/93 | _____ | _____ | _____ | _____ | _____ | _____ | _____ | _____ | _____ | _____ | 0 | 0.16 |
| 05/22/93 | 19.82 | 20 | 05/14/93 | 15:37 | 19.82 | 20 | 05/14/93 | 15:37 | 20 | 274 | 0 | 0.79 |
| 05/15/93 | 19.82 | 20 | 05/14/93 | 15:37 | 19.82 | 20 | 05/14/93 | 15:37 | 20 | 274 | 1 | 0.20 |
| 05/08/93 | _____ | _____ | _____ | _____ | _____ | _____ | _____ | _____ | _____ | _____ | 0 | 0.16 |
| 05/01/93 | _____ | _____ | _____ | _____ | _____ | _____ | _____ | _____ | _____ | _____ | 0 | 0.20 |
| 04/24/93 | _____ | _____ | _____ | _____ | _____ | _____ | _____ | _____ | _____ | _____ | 0 | 0.20 |
| 04/17/93 | _____ | _____ | _____ | _____ | _____ | _____ | _____ | _____ | _____ | _____ | 0 | 0.51 |
| 04/10/93 | 19.94 | 39 | 03/29/93 | 21:57 | 19.94 | 39 | 03/29/93 | 21:57 | 39 | 546 | 0 | 0.43 |
| 04/03/93 | 19.94 | 39 | 03/29/93 | 21:57 | 19.94 | 39 | 03/29/93 | 21:57 | 37 | 509 | 1 | 2.09 |
| TOTALS: | 19.94 | 39 | 03/29/93 | 21:57 | 19.82 | 20 | 05/14/93 | 15:37 | 30 | 4108 | 9 | 10.16 |

| SENSOR NUMBER | STATION NAME | SENSOR TYPE |
|---------------|------------------|----------------|
| 1043 | U.S. Highway 6 | Water Level PT |
| 85 | U.S. Hwys 6 & 40 | Precipitation |

CAVEAT: The data on this page does not represent an official record. The ALERT database contains a certain amount of erroneous data and therefore, the above summary should not be considered accurate without further verification (Ref: UDFCD Disclaimer Notice). Limited efforts have been made to identify erroneous data. If further documentation is desired, contact the Urban Drainage and Flood Control District at 455-6277.

UDFCD ALERT BASE STATION
SIGNIFICANT EVENT RUNOFF STATISTICS

NO TABLE PROVIDED

CAVEAT: The data on this page does not represent an official record. The ALERT database contains a certain amount of erroneous data and therefore, the above summary should not be considered accurate without further verification (Ref: UDFCD Disclalmer Notice). Limited efforts have been made to identify erroneous data. If further documentation is desired, contact the Urban Drainage and Flood Control District at 455-6277.

UDFCD ALERT BASE STATION 1993 WEEKLY RUNOFF STATISTICS

UDFCD ALERT Base Station & Weather Bulletin Board

Date Time
01/17/94 13:06:03

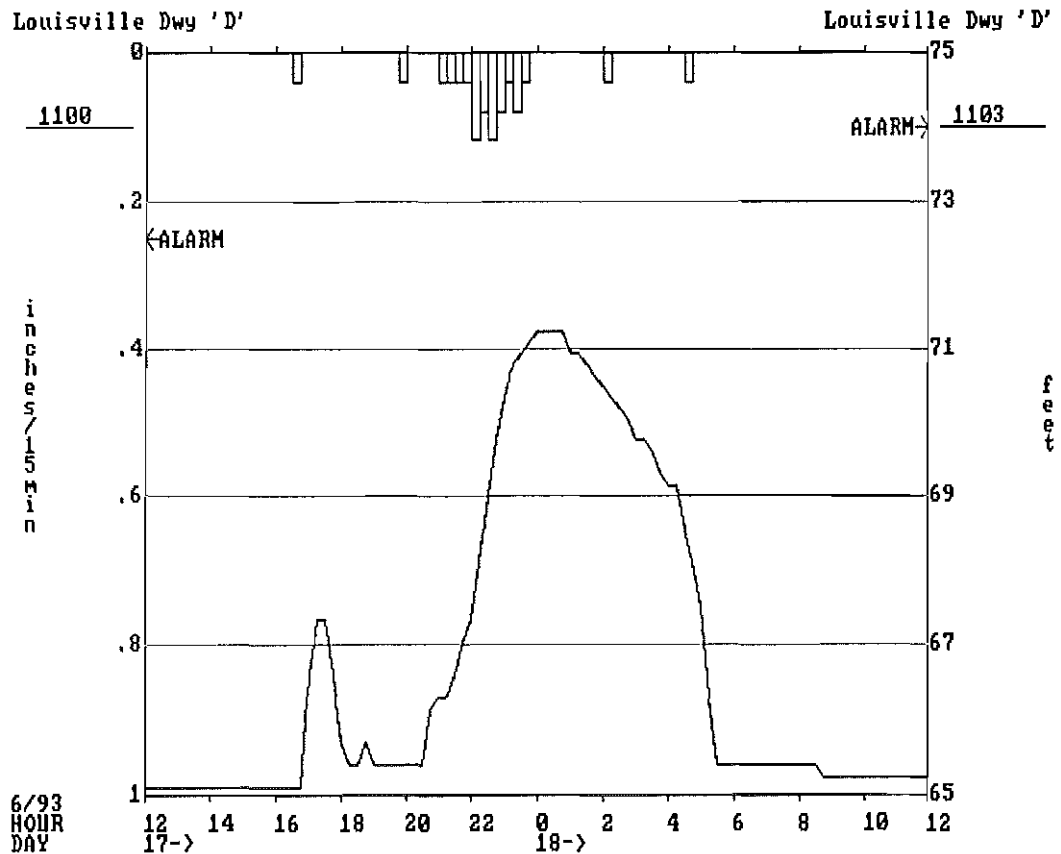
| DeviceID | 1103 | 1103 | 1103 | 1103 | 1103 | 1103 | 1103 | 1103 | 1103 | 1103 | 1103 | 1100 |
|--------------------|-------|-------|----------|-------|-------|-------|----------|-------|-------|-------|-------|--------|
| StatType | max | max | dmax | tmax | min | min | dmin | tmin | mean | vols | cnt | rain |
| DataType | level | rated | level | Level | level | rated | level | level | rated | rated | Level | precip |
| Units | ft | cfs | date | time | ft | cfs | date | time | cfs | AF | # | in |
| 7 days at 24:00:00 | | | | | | | | | | | | |
| 10/02/93 | 65.1 | 2 | 09/20/93 | 12:16 | 65.1 | 2 | 09/20/93 | 12:16 | 2 | 24 | 0 | 0.00 |
| 09/25/93 | 65.3 | 2 | 09/20/93 | 10:56 | 65.1 | 2 | 09/20/93 | 12:16 | 2 | 28 | 2 | 0.04 |
| 09/18/93 | 69.3 | 18 | 09/17/93 | 18:40 | 65.1 | 2 | 09/14/93 | 17:00 | 3 | 39 | 97 | 1.57 |
| 09/11/93 | 65.8 | 5 | 09/07/93 | 19:34 | 65.1 | 2 | 09/07/93 | 23:06 | 2 | 24 | 15 | 0.16 |
| 09/04/93 | 66.6 | 9 | 09/02/93 | 11:50 | 65.1 | 2 | 09/02/93 | 18:38 | 2 | 25 | 13 | 0.12 |
| 08/28/93 | 65.5 | 4 | 08/22/93 | 21:52 | 65.1 | 2 | 08/26/93 | 17:26 | 2 | 25 | 11 | 0.08 |
| 08/21/93 | 66.6 | 9 | 08/18/93 | 05:43 | 65.5 | 4 | 08/21/93 | 15:02 | 5 | 71 | 16 | 0.16 |
| 08/14/93 | _____ | _____ | _____ | _____ | _____ | _____ | _____ | _____ | _____ | _____ | 0 | 0.00 |
| 08/07/93 | _____ | _____ | _____ | _____ | _____ | _____ | _____ | _____ | _____ | _____ | 0 | 0.12 |
| 07/31/93 | _____ | _____ | _____ | _____ | _____ | _____ | _____ | _____ | _____ | _____ | 0 | 0.00 |
| 07/24/93 | 65.1 | 2 | 07/14/93 | 12:20 | 65.1 | 2 | 07/14/93 | 12:20 | 2 | 24 | 0 | 0.00 |
| 07/17/93 | 66.8 | 10 | 07/14/93 | 04:41 | 65.1 | 2 | 07/14/93 | 12:20 | 2 | 31 | 38 | 0.55 |
| 07/10/93 | 65.3 | 2 | 07/05/93 | 05:19 | 65.3 | 2 | 07/05/93 | 05:19 | 2 | 32 | 1 | 0.00 |
| 07/03/93 | 65.1 | 2 | 07/01/93 | 16:00 | 65.1 | 2 | 07/01/93 | 16:00 | 2 | 24 | 1 | 0.08 |
| 06/26/93 | 65.1 | 2 | 06/19/93 | 05:33 | 65.1 | 2 | 06/19/93 | 05:33 | 2 | 24 | 0 | 0.00 |
| 06/19/93 | 71.2 | 27 | 06/17/93 | 23:45 | 65.1 | 2 | 06/19/93 | 05:33 | 3 | 40 | 87 | 0.98 |
| 06/12/93 | 67.6 | 13 | 06/07/93 | 02:30 | 65.1 | 2 | 06/10/93 | 00:35 | 2 | 27 | 38 | 0.51 |
| 06/05/93 | 66.8 | 10 | 06/03/93 | 02:37 | 65.1 | 2 | 06/03/93 | 09:43 | 2 | 25 | 12 | 0.12 |
| 05/29/93 | 66.3 | 8 | 05/27/93 | 16:07 | 65.1 | 2 | 05/27/93 | 20:33 | 2 | 24 | 21 | 0.16 |
| 05/22/93 | 66.4 | 8 | 05/17/93 | 12:46 | 65.1 | 2 | 05/22/93 | 13:50 | 2 | 25 | 24 | 0.47 |
| 05/15/93 | 65.4 | 3 | 05/15/93 | 16:28 | 65.1 | 2 | 05/15/93 | 16:39 | 3 | 44 | 3 | 0.04 |
| 05/08/93 | 65.1 | 2 | 04/28/93 | 02:28 | 65.1 | 2 | 04/28/93 | 02:28 | 2 | 24 | 0 | 0.12 |
| 05/01/93 | 66.8 | 10 | 04/27/93 | 19:07 | 65.1 | 2 | 04/28/93 | 02:28 | 2 | 24 | 13 | 0.20 |
| 04/24/93 | 66.3 | 8 | 04/24/93 | 08:24 | 65.1 | 2 | 04/24/93 | 20:54 | 2 | 26 | 18 | 0.24 |
| 04/17/93 | 66.0 | 6 | 04/12/93 | 19:19 | 65.1 | 2 | 04/14/93 | 15:37 | 2 | 30 | 13 | 0.51 |
| 04/10/93 | 65.3 | 2 | 04/06/93 | 07:34 | 65.1 | 2 | 04/04/93 | 14:18 | 2 | 31 | 2 | 0.24 |
| 04/03/93 | _____ | _____ | _____ | _____ | _____ | _____ | _____ | _____ | _____ | _____ | 0 | _____ |
| TOTALS: | 71.2 | 27 | 06/17/93 | 23:45 | 65.1 | 2 | 04/04/93 | 14:18 | 2 | 688 | 425 | 6.46 |

| SENSOR NUMBER | STATION NAME | SENSOR TYPE |
|---------------|--------------------|----------------|
| 1103 | Louisville Dwy 'D' | Water Level PT |
| 1100 | Louisville Dwy 'D' | Precipitation |

CAVEAT: The data on this page does not represent an official record. The ALERT database contains a certain amount of erroneous data and therefore, the above summary should not be considered accurate without further verification (Ref: UDFCD Disclaimer Notice). Limited efforts have been made to identify erroneous data. If further documentation is desired, contact the Urban Drainage and Flood Control District at 455-6277.

UDFCD ALERT BASE STATION SIGNIFICANT EVENT RUNOFF STATISTICS

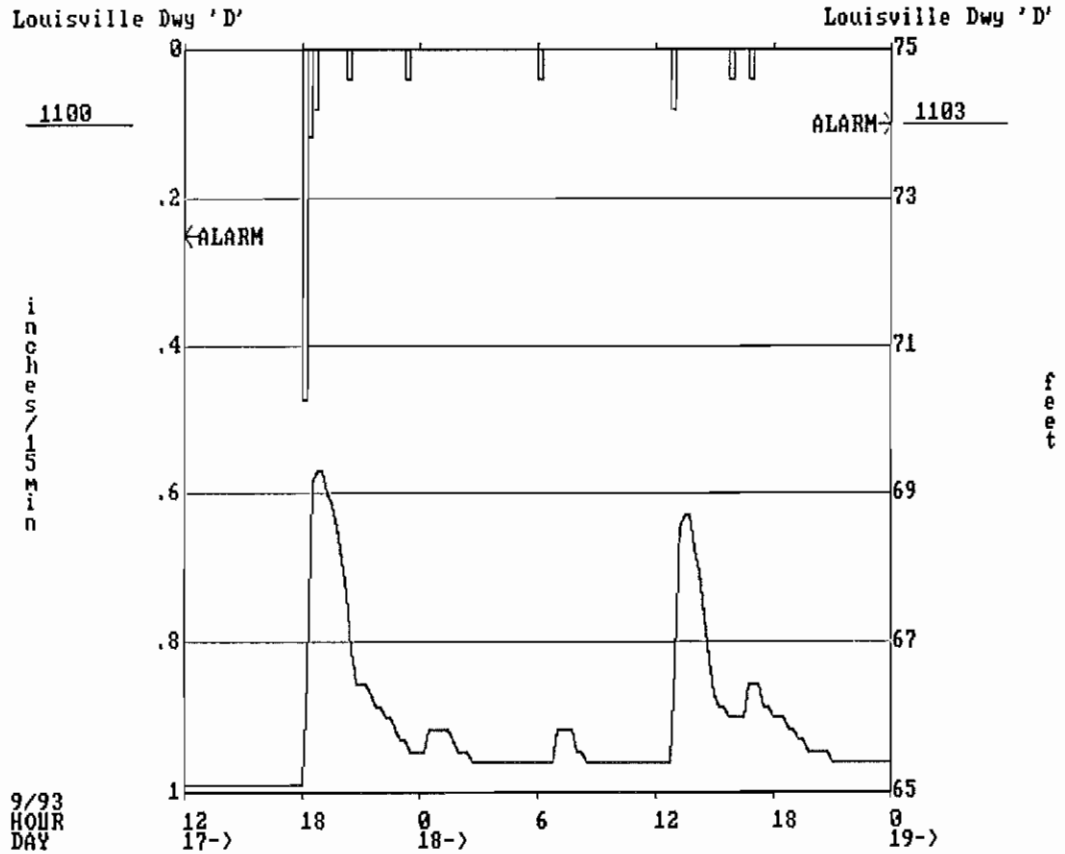
| DeviceID | 1103 | 1103 | 1103 | 1103 | 1103 | 1103 | 1103 | 1103 | 1103 | 1103 | 1100 | 1100 |
|----------|-------|-------|-------|-------|-------|-------|-------|-------|-------|-------|--------|--------|
| StatType | tmax | max | max | tmin | min | min | mean | dif | vols | cnt | rain | racm |
| DataType | level | level | rated | level | level | rated | rated | level | rated | level | precip | precip |
| Units | time | ft | cfs | time | ft | cfs | cfs | ft | AF | # | in | in |
| 06/18/93 | | | | | | | | | | | | |
| 1200 | 08:36 | 65.3 | 2 | 08:36 | 65.3 | 2 | 2 | 0.0 | 0 | 0 | 0.00 | 0.00 |
| 1100 | 08:36 | 65.3 | 2 | 08:36 | 65.3 | 2 | 2 | 0.0 | 0 | 0 | 0.00 | 0.00 |
| 1000 | 08:36 | 65.3 | 2 | 08:36 | 65.3 | 2 | 2 | 0.0 | 0 | 0 | 0.00 | 0.00 |
| 0900 | 08:36 | 65.3 | 2 | 08:36 | 65.3 | 2 | 3 | -0.1 | 0 | 1 | 0.00 | 0.00 |
| 0800 | 05:24 | 65.4 | 3 | 05:24 | 65.4 | 3 | 3 | 0.0 | 0 | 0 | 0.00 | 0.87 |
| 0700 | 05:24 | 65.4 | 3 | 05:24 | 65.4 | 3 | 3 | 0.0 | 0 | 0 | 0.00 | 0.87 |
| 0600 | 05:02 | 67.2 | 12 | 05:24 | 65.4 | 3 | 5 | -2.1 | 0 | 7 | 0.00 | 0.87 |
| 0500 | 04:18 | 68.7 | 16 | 04:58 | 67.5 | 13 | 16 | -1.6 | 1 | 9 | 0.04 | 0.87 |
| 0400 | 03:20 | 69.6 | 18 | 03:56 | 69.1 | 17 | 18 | -0.6 | 2 | 4 | 0.00 | 0.83 |
| 0300 | 02:03 | 70.3 | 20 | 02:58 | 69.8 | 19 | 20 | -0.8 | 2 | 5 | 0.04 | 0.83 |
| 0200 | 01:19 | 70.8 | 20 | 01:49 | 70.5 | 20 | 20 | -0.4 | 2 | 3 | 0.00 | 0.79 |
| 0100 | 00:54 | 70.9 | 21 | 00:54 | 70.9 | 21 | 26 | -0.3 | 2 | 1 | 0.00 | 0.79 |
| 06/17/93 | | | | | | | | | | | | |
| 2400 | 23:45 | 71.2 | 27 | 23:01 | 70.5 | 20 | 23 | 0.9 | 2 | 6 | 0.16 | 0.79 |
| 2300 | 22:58 | 70.3 | 20 | 22:07 | 67.5 | 13 | 16 | 3.0 | 1 | 14 | 0.39 | 0.63 |
| 2200 | 21:59 | 67.3 | 12 | 21:16 | 66.4 | 8 | 10 | 1.1 | 1 | 7 | 0.16 | 0.24 |
| 2100 | 20:57 | 66.3 | 8 | 20:32 | 65.7 | 5 | 5 | 0.9 | 0 | 4 | 0.00 | 0.08 |
| 2000 | 18:53 | 65.4 | 3 | 18:53 | 65.4 | 3 | 3 | 0.0 | 0 | 0 | 0.04 | 0.08 |
| 1900 | 18:32 | 65.7 | 5 | 18:53 | 65.4 | 3 | 4 | -0.3 | 0 | 5 | 0.00 | 0.04 |
| 1800 | 17:12 | 67.3 | 12 | 17:59 | 65.7 | 5 | 10 | -0.9 | 1 | 9 | 0.00 | 0.04 |
| 1700 | 16:57 | 66.6 | 9 | 16:46 | 65.5 | 4 | 2 | 1.5 | 0 | 2 | 0.04 | 0.04 |
| 1600 | 06:38 | 65.1 | 2 | 06:38 | 65.1 | 2 | 2 | 0.0 | 0 | 0 | 0.00 | 0.00 |
| 1500 | 06:38 | 65.1 | 2 | 06:38 | 65.1 | 2 | 2 | 0.0 | 0 | 0 | 0.00 | 0.00 |
| 1400 | 06:38 | 65.1 | 2 | 06:38 | 65.1 | 2 | 2 | 0.0 | 0 | 0 | 0.00 | 0.00 |
| 1300 | 06:38 | 65.1 | 2 | 06:38 | 65.1 | 2 | 2 | 0.0 | 0 | 0 | 0.00 | 0.00 |
| TOTALS: | 23:45 | 71.2 | 27 | 06:38 | 65.1 | 2 | 8 | | 17 | 77 | 0.87 | |



CAVEAT: The data on this page does not represent an official record. The ALERT database contains a certain amount of erroneous data and therefore, the above summary should not be considered accurate without further verification (Ref: UDFCD Disclaimer Notice). Limited efforts have been made to identify erroneous data. If further documentation is desired, contact the Urban Drainage and Flood Control District at 455-6277.

UDFCD ALERT BASE STATION SIGNIFICANT EVENT RUNOFF STATISTICS

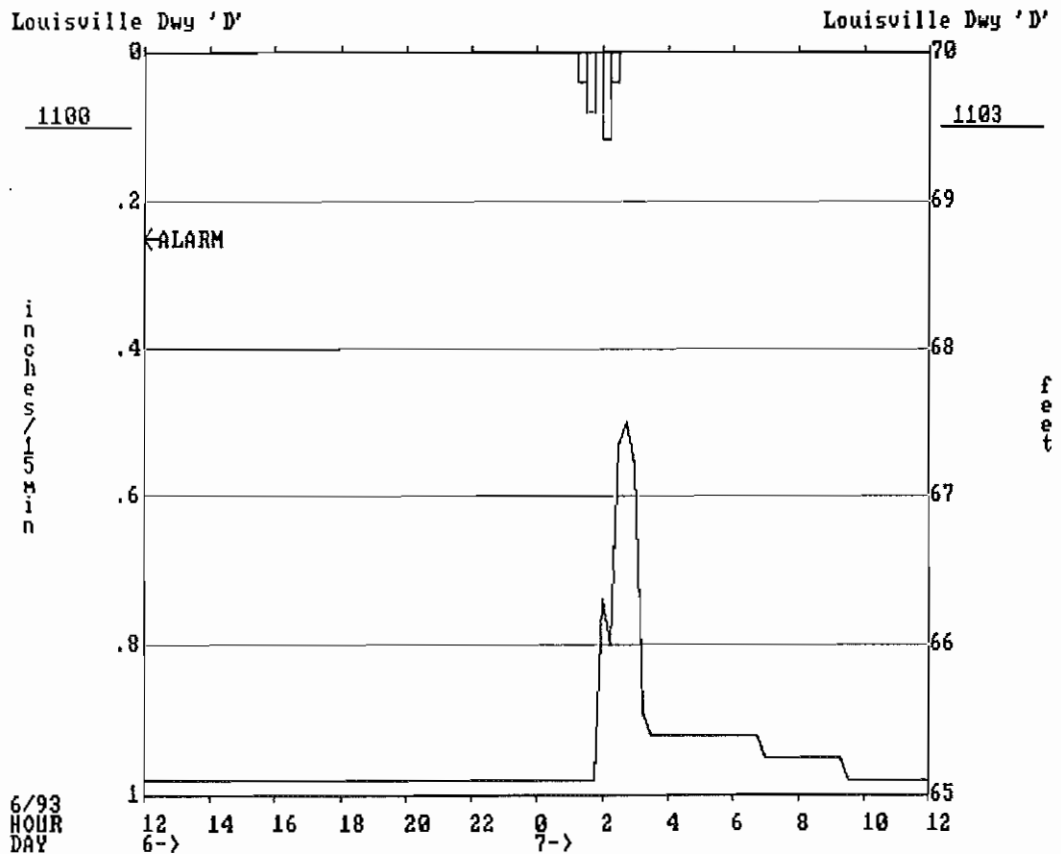
| DeviceID | 1103 | 1103 | 1103 | 1103 | 1103 | 1103 | 1103 | 1103 | 1103 | 1103 | 1100 | 1100 |
|----------|-------|-------|-------|-------|-------|-------|-------|-------|-------|-------|--------|--------|
| StatType | max | max | tmax | min | min | tmin | mean | dif | vols | cnt | rain | racm |
| DataType | level | rated | level | level | rated | level | rated | level | rated | level | precip | precip |
| Units | ft | cfs | time | ft | cfs | time | cfs | ft | AF | # | in | in |
| 09/18/93 | | | | | | | | | | | | |
| 2400 | 65.4 | 3 | 20:46 | 65.4 | 3 | 20:46 | 3 | 0.0 | 1 | 0 | 0.00 | 0.00 |
| 2200 | 65.4 | 3 | 20:46 | 65.4 | 3 | 20:46 | 3 | -0.2 | 1 | 1 | 0.00 | 0.00 |
| 2000 | 65.8 | 5 | 18:31 | 65.5 | 4 | 19:33 | 5 | -0.5 | 1 | 3 | 0.00 | 0.00 |
| 1800 | 66.4 | 8 | 16:42 | 66.0 | 6 | 17:55 | 7 | 0.0 | 1 | 4 | 0.04 | 0.94 |
| 1600 | 68.1 | 14 | 14:05 | 66.0 | 6 | 15:36 | 9 | -2.2 | 2 | 15 | 0.04 | 0.91 |
| 1400 | 68.7 | 16 | 13:22 | 66.4 | 8 | 12:53 | 10 | 2.9 | 2 | 10 | 0.08 | 0.87 |
| 1200 | 65.4 | 3 | 08:27 | 65.4 | 3 | 08:27 | 3 | 0.0 | 1 | 0 | 0.00 | 0.79 |
| 1000 | 65.4 | 3 | 08:27 | 65.4 | 3 | 08:27 | 3 | -0.2 | 1 | 1 | 0.00 | 0.79 |
| 0800 | 65.8 | 5 | 06:56 | 65.5 | 4 | 07:47 | 4 | 0.2 | 1 | 3 | 0.04 | 0.79 |
| 0600 | 65.4 | 3 | 02:34 | 65.4 | 3 | 02:34 | 3 | 0.0 | 1 | 0 | 0.00 | 0.75 |
| 0400 | 65.4 | 3 | 02:34 | 65.4 | 3 | 02:34 | 3 | -0.2 | 1 | 1 | 0.00 | 0.75 |
| 0200 | 65.8 | 5 | 00:19 | 65.5 | 4 | 01:50 | 5 | 0.0 | 1 | 3 | 0.00 | 0.75 |
| 09/17/93 | | | | | | | | | | | | |
| 2400 | 66.0 | 6 | 22:04 | 65.5 | 4 | 23:17 | 5 | -0.6 | 1 | 4 | 0.04 | 0.75 |
| 2200 | 67.9 | 14 | 20:04 | 66.1 | 7 | 21:35 | 9 | -2.0 | 2 | 12 | 0.04 | 0.71 |
| 2000 | 69.3 | 18 | 18:40 | 65.7 | 5 | 18:07 | 15 | 3.0 | 2 | 15 | 0.67 | 0.67 |
| 1800 | 65.1 | 2 | 17:00 | 65.1 | 2 | 17:00 | 2 | 0.0 | 0 | 0 | 0.00 | 0.00 |
| 1600 | 65.1 | 2 | 17:00 | 65.1 | 2 | 17:00 | 2 | 0.0 | 0 | 0 | 0.00 | 0.00 |
| 1400 | 65.1 | 2 | 17:00 | 65.1 | 2 | 17:00 | 2 | 0.0 | 0 | 0 | 0.00 | 0.00 |
| 1200 | 65.1 | 2 | 17:00 | 65.1 | 2 | 17:00 | 2 | 0.0 | 0 | 0 | 0.00 | 0.00 |
| 1000 | 65.1 | 2 | 17:00 | 65.1 | 2 | 17:00 | 2 | 0.0 | 0 | 0 | 0.00 | 0.00 |
| 0800 | 65.1 | 2 | 17:00 | 65.1 | 2 | 17:00 | 2 | 0.0 | 0 | 0 | 0.00 | 0.00 |
| 0600 | 65.1 | 2 | 17:00 | 65.1 | 2 | 17:00 | 2 | 0.0 | 0 | 0 | 0.00 | 0.00 |
| 0400 | 65.1 | 2 | 17:00 | 65.1 | 2 | 17:00 | 2 | 0.0 | 0 | 0 | 0.00 | 0.00 |
| 0200 | 65.1 | 2 | 17:00 | 65.1 | 2 | 17:00 | 2 | 0.0 | 0 | 0 | 0.00 | 0.00 |
| TOTALS: | 69.3 | 18 | 18:40 | 65.1 | 2 | 17:00 | 4 | | 17 | 72 | 0.94 | |



CAVEAT: The data on this page does not represent an official record. The ALERT database contains a certain amount of erroneous data and therefore, the above summary should not be considered accurate without further verification (Ref: UDFCD Disclaimer Notice). Limited efforts have been made to identify erroneous data. If further documentation is desired, contact the Urban Drainage and Flood Control District at 455-6277.

UDFCD ALERT BASE STATION SIGNIFICANT EVENT RUNOFF STATISTICS

| DeviceID | 1103 | 1103 | 1103 | 1103 | 1103 | 1103 | 1103 | 1103 | 1103 | 1103 | 1100 | 1100 |
|----------|-------|-------|-------|-------|-------|-------|-------|-------|-------|-------|--------|--------|
| StatType | max | max | tmax | min | min | tmin | mean | dif | vols | cnt | rain | racm |
| DataType | level | rated | level | level | rated | level | rated | level | rated | level | precip | precip |
| Units | ft | cfs | time | ft | cfs | time | cfs | ft | AF | # | in | in |
| 06/07/93 | | | | | | | | | | | | |
| 1200 | 65.1 | 2 | 09:29 | 65.1 | 2 | 09:29 | 2 | 0.0 | 0 | 0 | 0.00 | 0.00 |
| 1130 | 65.1 | 2 | 09:29 | 65.1 | 2 | 09:29 | 2 | 0.0 | 0 | 0 | 0.00 | 0.00 |
| 1100 | 65.1 | 2 | 09:29 | 65.1 | 2 | 09:29 | 2 | 0.0 | 0 | 0 | 0.00 | 0.00 |
| 1030 | 65.1 | 2 | 09:29 | 65.1 | 2 | 09:29 | 2 | 0.0 | 0 | 0 | 0.00 | 0.00 |
| 1000 | 65.1 | 2 | 09:29 | 65.1 | 2 | 09:29 | 2 | 0.0 | 0 | 0 | 0.00 | 0.00 |
| 0930 | 65.1 | 2 | 09:29 | 65.1 | 2 | 09:29 | 2 | -0.2 | 0 | 1 | 0.00 | 0.00 |
| 0900 | 65.3 | 2 | 06:59 | 65.3 | 2 | 06:59 | 2 | 0.0 | 0 | 0 | 0.00 | 0.00 |
| 0830 | 65.3 | 2 | 06:59 | 65.3 | 2 | 06:59 | 2 | 0.0 | 0 | 0 | 0.00 | 0.00 |
| 0800 | 65.3 | 2 | 06:59 | 65.3 | 2 | 06:59 | 2 | 0.0 | 0 | 0 | 0.00 | 0.00 |
| 0730 | 65.3 | 2 | 06:59 | 65.3 | 2 | 06:59 | 2 | 0.0 | 0 | 0 | 0.00 | 0.00 |
| 0700 | 65.3 | 2 | 06:59 | 65.3 | 2 | 06:59 | 3 | -0.1 | 0 | 1 | 0.00 | 0.00 |
| 0630 | 65.4 | 3 | 03:21 | 65.4 | 3 | 03:21 | 3 | 0.0 | 0 | 0 | 0.00 | 0.00 |
| 0600 | 65.4 | 3 | 03:21 | 65.4 | 3 | 03:21 | 3 | 0.0 | 0 | 0 | 0.00 | 0.00 |
| 0530 | 65.4 | 3 | 03:21 | 65.4 | 3 | 03:21 | 3 | 0.0 | 0 | 0 | 0.00 | 0.00 |
| 0500 | 65.4 | 3 | 03:21 | 65.4 | 3 | 03:21 | 3 | 0.0 | 0 | 0 | 0.00 | 0.00 |
| 0430 | 65.4 | 3 | 03:21 | 65.4 | 3 | 03:21 | 3 | 0.0 | 0 | 0 | 0.00 | 0.00 |
| 0400 | 65.4 | 3 | 03:21 | 65.4 | 3 | 03:21 | 3 | 0.0 | 0 | 0 | 0.00 | 0.00 |
| 0330 | 66.8 | 10 | 03:03 | 65.4 | 3 | 03:21 | 6 | -1.8 | 0 | 5 | 0.00 | 0.28 |
| 0300 | 67.6 | 13 | 02:30 | 67.2 | 12 | 02:55 | 13 | -0.2 | 1 | 4 | 0.00 | 0.28 |
| 0230 | 67.3 | 12 | 02:26 | 66.0 | 6 | 02:04 | 8 | 1.1 | 0 | 5 | 0.16 | 0.28 |
| 0200 | 66.3 | 8 | 01:57 | 65.5 | 4 | 01:50 | 3 | 1.2 | 0 | 3 | 0.08 | 0.12 |
| 0130 | 65.1 | 2 | 09:43 | 65.1 | 2 | 09:43 | 2 | 0.0 | 0 | 0 | 0.04 | 0.04 |
| 0100 | 65.1 | 2 | 09:43 | 65.1 | 2 | 09:43 | 2 | 0.0 | 0 | 0 | 0.00 | 0.00 |
| 0030 | 65.1 | 2 | 09:43 | 65.1 | 2 | 09:43 | 2 | 0.0 | 0 | 0 | 0.00 | 0.00 |
| TOTALS: | 67.6 | 13 | 02:30 | 65.1 | 2 | 09:43 | 3 | | 3 | 19 | 0.28 | |



CAVEAT: The data on this page does not represent an official record. The ALERT database contains a certain amount of erroneous data and therefore, the above summary should not be considered accurate without further verification (Ref: UDFCD Disclaimer Notice). Limited efforts have been made to identify erroneous data. If further documentation is desired, contact the Urban Drainage and Flood Control District at 455-6277.

UDFCD ALERT BASE STATION 1993 WEEKLY RUNOFF STATISTICS

UDFCD ALERT Base Station & Weather Bulletin Board

Date Time
01/17/94 13:08:04

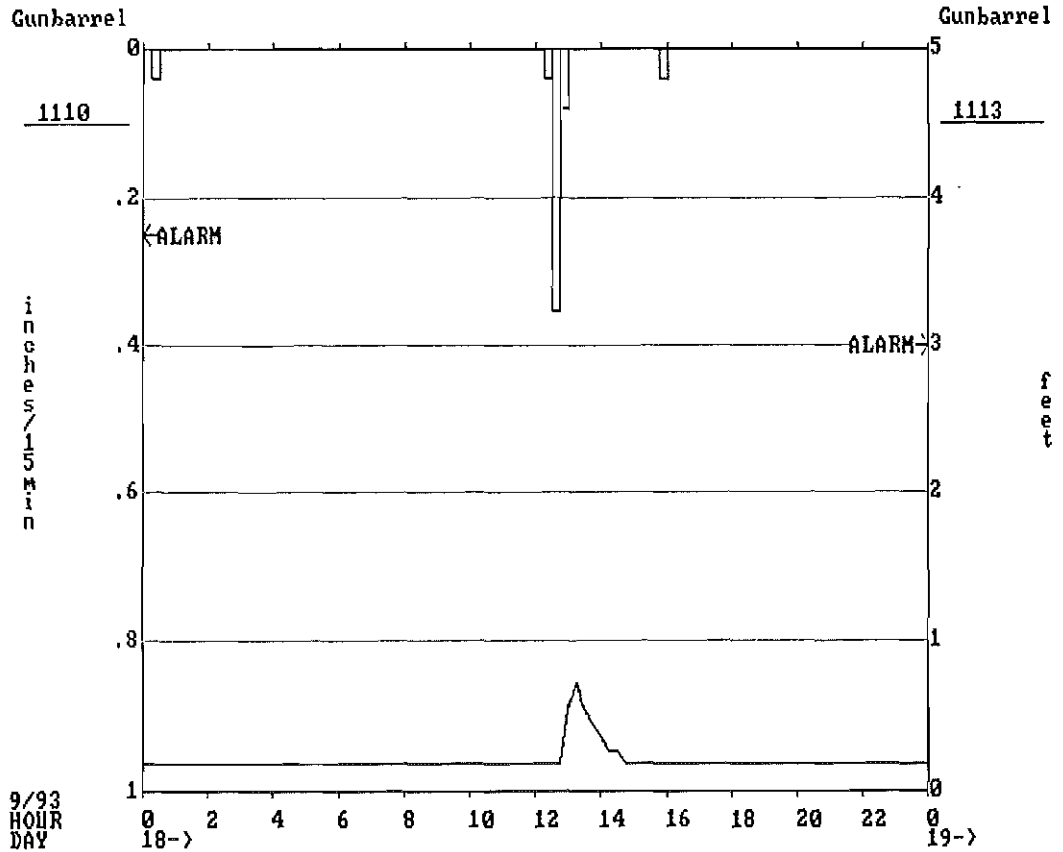
| DeviceID | 1113 | 1113 | 1113 | 1113 | 1113 | 1113 | 1113 | 1113 | 1113 | 1113 | 1113 | 1110 |
|--------------------|-------|-------|----------|-------|-------|-------|----------|-------|-------|-------|-------|--------|
| StatType | max | max | dmax | tmax | min | min | dmin | tmin | mean | vols | cnt | rain |
| DataType | level | rated | level | level | level | rated | level | level | rated | rated | Level | precip |
| Units | ft | | date | time | ft | | date | time | | A | # | in |
| 7 days at 24:00:00 | | | | | | | | | | | | |
| 10/02/93 | 0.18 | _____ | 10/02/93 | 14:14 | 0.18 | _____ | 10/02/93 | 14:14 | _____ | _____ | 14 | 0.04 |
| 09/25/93 | 0.18 | _____ | 09/25/93 | 14:13 | 0.18 | _____ | 09/25/93 | 14:13 | _____ | _____ | 14 | 0.00 |
| 09/18/93 | 0.72 | _____ | 09/18/93 | 13:05 | 0.18 | _____ | 09/18/93 | 14:35 | _____ | _____ | 25 | 2.05 |
| 09/11/93 | 0.18 | _____ | 09/11/93 | 02:13 | 0.18 | _____ | 09/11/93 | 02:13 | _____ | _____ | 11 | 0.51 |
| 09/04/93 | 0.18 | _____ | 09/04/93 | 02:12 | 0.18 | _____ | 09/04/93 | 02:12 | _____ | _____ | 10 | 0.08 |
| 08/28/93 | 0.18 | _____ | 08/28/93 | 02:12 | 0.18 | _____ | 08/28/93 | 02:12 | _____ | _____ | 9 | 0.12 |
| 08/21/93 | 0.18 | _____ | 08/21/93 | 02:12 | 0.18 | _____ | 08/21/93 | 02:12 | _____ | _____ | 7 | 0.08 |
| 08/14/93 | 0.18 | _____ | 08/14/93 | 02:12 | 0.18 | _____ | 08/14/93 | 02:12 | _____ | _____ | 7 | 0.04 |
| 08/07/93 | 0.18 | _____ | 08/07/93 | 02:11 | 0.18 | _____ | 08/07/93 | 02:11 | _____ | _____ | 8 | 0.39 |
| 07/31/93 | 0.18 | _____ | 07/31/93 | 02:11 | 0.18 | _____ | 07/31/93 | 02:11 | _____ | _____ | 7 | 0.00 |
| 07/24/93 | 0.18 | _____ | 07/24/93 | 02:11 | 0.18 | _____ | 07/24/93 | 02:11 | _____ | _____ | 8 | 0.00 |
| 07/17/93 | 0.18 | _____ | 07/17/93 | 14:11 | 0.18 | _____ | 07/17/93 | 14:11 | _____ | _____ | 11 | 0.47 |
| 07/10/93 | 0.18 | _____ | 07/10/93 | 02:11 | 0.18 | _____ | 07/10/93 | 02:11 | _____ | _____ | 9 | 0.00 |
| 07/03/93 | 0.18 | _____ | 07/03/93 | 02:10 | 0.18 | _____ | 07/03/93 | 02:10 | _____ | _____ | 7 | 0.12 |
| 06/26/93 | 0.18 | _____ | 06/26/93 | 02:10 | 0.18 | _____ | 06/26/93 | 02:10 | _____ | _____ | 8 | 0.00 |
| 06/19/93 | 0.36 | _____ | 06/17/93 | 23:44 | 0.18 | _____ | 06/19/93 | 14:10 | _____ | _____ | 14 | 1.69 |
| 06/12/93 | 0.18 | _____ | 06/12/93 | 02:10 | 0.18 | _____ | 06/12/93 | 02:10 | _____ | _____ | 8 | 0.20 |
| 06/05/93 | 0.18 | _____ | 06/05/93 | 02:09 | 0.18 | _____ | 06/05/93 | 02:09 | _____ | _____ | 10 | 0.39 |
| 05/29/93 | 0.18 | _____ | 05/29/93 | 02:09 | 0.18 | _____ | 05/29/93 | 02:09 | _____ | _____ | 11 | 0.16 |
| 05/22/93 | 0.18 | _____ | 05/22/93 | 14:09 | 0.18 | _____ | 05/22/93 | 14:09 | _____ | _____ | 10 | 0.91 |
| 05/15/93 | 0.18 | _____ | 05/15/93 | 02:09 | 0.18 | _____ | 05/15/93 | 02:09 | _____ | _____ | 9 | 0.00 |
| 05/08/93 | 0.18 | _____ | 05/08/93 | 14:08 | 0.18 | _____ | 05/08/93 | 14:08 | _____ | _____ | 9 | 0.12 |
| 05/01/93 | 0.18 | _____ | 05/01/93 | 14:08 | 0.18 | _____ | 05/01/93 | 14:08 | _____ | _____ | 10 | 0.04 |
| 04/24/93 | 0.18 | _____ | 04/24/93 | 14:08 | 0.18 | _____ | 04/24/93 | 14:08 | _____ | _____ | 18 | 0.43 |
| 04/17/93 | 0.18 | _____ | 04/17/93 | 14:08 | 0.00 | _____ | 04/13/93 | 02:07 | _____ | _____ | 12 | 0.16 |
| 04/10/93 | 0.18 | _____ | 04/10/93 | 14:07 | 0.09 | _____ | 04/05/93 | 07:21 | _____ | _____ | 15 | 0.24 |
| 04/03/93 | _____ | _____ | _____ | _____ | _____ | _____ | _____ | _____ | _____ | _____ | 0 | _____ |
| TOTALS: | 0.72 | _____ | 09/18/93 | 13:05 | 0.00 | _____ | 04/13/93 | 02:07 | _____ | _____ | 281 | 8.23 |

| SENSOR NUMBER | STATION NAME | SENSOR TYPE |
|---------------|--------------|----------------|
| 1113 | Gunbarrel | Water Level PT |
| 1110 | Gunbarrel | Precipitation |

CAVEAT: The data on this page does not represent an official record. The ALERT database contains a certain amount of erroneous data and therefore, the above summary should not be considered accurate without further verification (Ref: UDFCD Disclaimer Notice). Limited efforts have been made to identify erroneous data. If further documentation is desired, contact the Urban Drainage and Flood Control District at 455-6277.

UDFCD ALERT BASE STATION SIGNIFICANT EVENT RUNOFF STATISTICS

| DeviceID | 1113 | 1113 | 1113 | 1113 | 1113 | 1113 | 1113 | 1113 | 1113 | 1113 | 1110 | 1110 |
|----------|-------|-------|-------|-------|-------|-------|-------|-------|-------|-------|--------|--------|
| StatType | tmax | max | max | tmin | min | min | mean | dif | vols | cnt | rain | racm |
| DataType | level | level | rated | level | level | rated | rated | level | rated | level | precip | precip |
| Units | time | ft | | time | ft | | | ft | A | # | in | in |
| 09/18/93 | | | | | | | | | | | | |
| 2400 | 14:35 | 0.18 | _____ | 14:35 | 0.18 | _____ | _____ | 0.00 | _____ | 0 | 0.00 | 0.04 |
| 2330 | 14:35 | 0.18 | _____ | 14:35 | 0.18 | _____ | _____ | 0.00 | _____ | 0 | 0.00 | 0.04 |
| 2300 | 14:35 | 0.18 | _____ | 14:35 | 0.18 | _____ | _____ | 0.00 | _____ | 0 | 0.00 | 0.04 |
| 2230 | 14:35 | 0.18 | _____ | 14:35 | 0.18 | _____ | _____ | 0.00 | _____ | 0 | 0.00 | 0.04 |
| 2200 | 14:35 | 0.18 | _____ | 14:35 | 0.18 | _____ | _____ | 0.00 | _____ | 0 | 0.00 | 0.04 |
| 2130 | 14:35 | 0.18 | _____ | 14:35 | 0.18 | _____ | _____ | 0.00 | _____ | 0 | 0.00 | 0.04 |
| 2100 | 14:35 | 0.18 | _____ | 14:35 | 0.18 | _____ | _____ | 0.00 | _____ | 0 | 0.00 | 0.04 |
| 2030 | 14:35 | 0.18 | _____ | 14:35 | 0.18 | _____ | _____ | 0.00 | _____ | 0 | 0.00 | 0.04 |
| 2000 | 14:35 | 0.18 | _____ | 14:35 | 0.18 | _____ | _____ | 0.00 | _____ | 0 | 0.00 | 0.04 |
| 1930 | 14:35 | 0.18 | _____ | 14:35 | 0.18 | _____ | _____ | 0.00 | _____ | 0 | 0.00 | 0.04 |
| 1900 | 14:35 | 0.18 | _____ | 14:35 | 0.18 | _____ | _____ | 0.00 | _____ | 0 | 0.00 | 0.04 |
| 1830 | 14:35 | 0.18 | _____ | 14:35 | 0.18 | _____ | _____ | 0.00 | _____ | 0 | 0.00 | 0.04 |
| 1800 | 14:35 | 0.18 | _____ | 14:35 | 0.18 | _____ | _____ | 0.00 | _____ | 0 | 0.00 | 0.04 |
| 1730 | 14:35 | 0.18 | _____ | 14:35 | 0.18 | _____ | _____ | 0.00 | _____ | 0 | 0.00 | 0.04 |
| 1700 | 14:35 | 0.18 | _____ | 14:35 | 0.18 | _____ | _____ | 0.00 | _____ | 0 | 0.00 | 0.04 |
| 1630 | 14:35 | 0.18 | _____ | 14:35 | 0.18 | _____ | _____ | 0.00 | _____ | 0 | 0.00 | 0.04 |
| 1600 | 14:35 | 0.18 | _____ | 14:35 | 0.18 | _____ | _____ | 0.00 | _____ | 0 | 0.04 | 0.04 |
| 1530 | 14:35 | 0.18 | _____ | 14:35 | 0.18 | _____ | _____ | 0.00 | _____ | 0 | 0.00 | 0.00 |
| 1500 | 14:35 | 0.18 | _____ | 14:35 | 0.18 | _____ | _____ | -0.09 | _____ | 1 | 0.00 | 0.00 |
| 1430 | 14:13 | 0.27 | _____ | 14:13 | 0.27 | _____ | _____ | -0.09 | _____ | 2 | 0.00 | 0.00 |
| 1400 | 13:39 | 0.45 | _____ | 13:50 | 0.36 | _____ | _____ | -0.18 | _____ | 2 | 0.00 | 0.47 |
| 1330 | 13:05 | 0.72 | _____ | 13:28 | 0.54 | _____ | _____ | 0.00 | _____ | 4 | 0.00 | 0.47 |
| 1300 | 12:58 | 0.54 | _____ | 12:58 | 0.54 | _____ | _____ | 0.36 | _____ | 1 | 0.43 | 0.47 |
| 1230 | 02:13 | 0.18 | _____ | 02:13 | 0.18 | _____ | _____ | 0.00 | _____ | 0 | 0.04 | 0.04 |
| TOTALS: | 13:05 | 0.72 | _____ | 02:13 | 0.18 | _____ | _____ | _____ | _____ | 10 | 0.51 | |



CAVEAT: The data on this page does not represent an official record. The ALERT database contains a certain amount of erroneous data and therefore, the above summary should not be considered accurate without further verification (Ref: UDFCD Disclaimer Notice). Limited efforts have been made to identify erroneous data. If further documentation is desired, contact the Urban Drainage and Flood Control District at 455-6277.

UDFCD ALERT BASE STATION 1993 WEEKLY RUNOFF STATISTICS

UDFCD ALERT Base Station & Weather Bulletin Board

Date Time
01/17/94 13:11:45

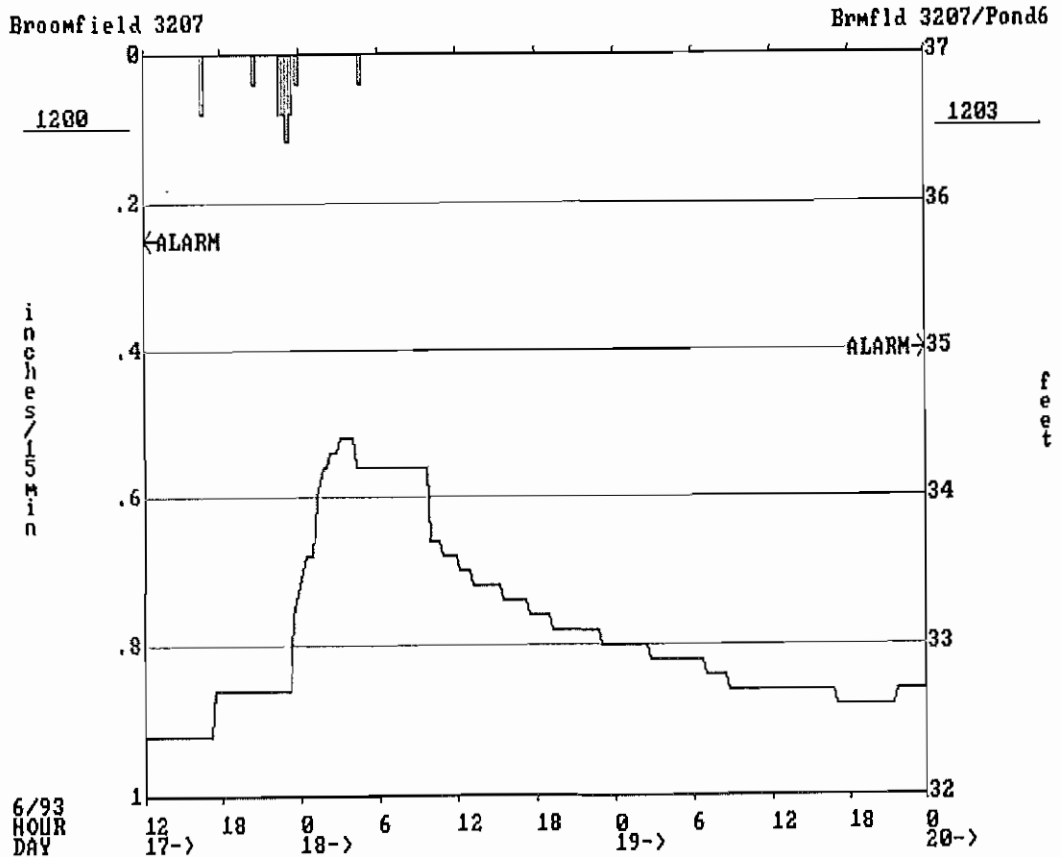
| DeviceID | 1203 | 1203 | 1203 | 1203 | 1203 | 1203 | 1203 | 1203 | 1203 | 1203 | 1203 | 1200 |
|--------------------|-------|-------|----------|-------|-------|-------|----------|-------|-------|-------|-------|--------|
| StatType | max | max | dmax | tmax | min | min | dmin | tmin | mean | vols | cnt | rain |
| DataType | level | rated | level | level | level | rated | level | level | rated | rated | level | precip |
| Units | ft | cfs | date | time | ft | cfs | date | time | cfs | AF | # | in |
| 7 days at 24:00:00 | | | | | | | | | | | | |
| 10/02/93 | 32.9 | 4 | 09/26/93 | 21:39 | 32.6 | 2 | 09/30/93 | 10:11 | 3 | 47 | 12 | 0.00 |
| 09/25/93 | 33.4 | 7 | 09/19/93 | 02:12 | 32.7 | 3 | 09/25/93 | 08:56 | 4 | 50 | 15 | 0.16 |
| 09/18/93 | 33.5 | 8 | 09/18/93 | 19:39 | 32.6 | 2 | 09/12/93 | 10:03 | 4 | 56 | 18 | 0.79 |
| 09/11/93 | 32.9 | 4 | 09/08/93 | 05:16 | 32.6 | 2 | 09/11/93 | 10:16 | 3 | 42 | 7 | 0.16 |
| 09/04/93 | 32.9 | 4 | 09/03/93 | 04:34 | 32.2 | 0 | 08/31/93 | 12:03 | 3 | 39 | 18 | 0.12 |
| 08/28/93 | 32.8 | 4 | 08/28/93 | 22:17 | 32.6 | 2 | 08/28/93 | 12:56 | 3 | 39 | 12 | 0.16 |
| 08/21/93 | 32.8 | 4 | 08/21/93 | 20:11 | 32.5 | 2 | 08/17/93 | 15:59 | 3 | 36 | 16 | 0.12 |
| 08/14/93 | 32.8 | 4 | 08/12/93 | 21:43 | 32.6 | 2 | 08/13/93 | 09:15 | 3 | 37 | 15 | 0.08 |
| 08/07/93 | 32.8 | 4 | 08/04/93 | 21:54 | 32.6 | 2 | 08/07/93 | 09:52 | 3 | 38 | 13 | 0.16 |
| 07/31/93 | 32.8 | 4 | 07/25/93 | 03:05 | 32.5 | 2 | 07/30/93 | 09:15 | 2 | 34 | 15 | 0.04 |
| 07/24/93 | 32.8 | 4 | 07/24/93 | 05:11 | 32.6 | 2 | 07/24/93 | 14:39 | 3 | 36 | 12 | 0.08 |
| 07/17/93 | 32.8 | 4 | 07/17/93 | 03:45 | 32.6 | 2 | 07/17/93 | 17:24 | 3 | 41 | 9 | 0.43 |
| 07/10/93 | 32.8 | 4 | 07/10/93 | 04:34 | 32.5 | 2 | 07/10/93 | 14:46 | 3 | 43 | 20 | 0.00 |
| 07/03/93 | 32.7 | 3 | 07/02/93 | 20:53 | 32.5 | 2 | 07/02/93 | 16:57 | 2 | 34 | 19 | 0.08 |
| 06/26/93 | 32.8 | 4 | 06/21/93 | 03:26 | 32.5 | 2 | 06/26/93 | 09:43 | 2 | 34 | 16 | 0.00 |
| 06/19/93 | 34.4 | 13 | 06/18/93 | 02:48 | 32.1 | 0 | 06/13/93 | 08:14 | 2 | 34 | 37 | 0.55 |
| 06/12/93 | 32.5 | 2 | 06/10/93 | 03:06 | 32.1 | 0 | 06/12/93 | 09:07 | 0 | 6 | 11 | 0.04 |
| 06/05/93 | 32.6 | 2 | 05/30/93 | 11:23 | 32.1 | 0 | 06/05/93 | 09:52 | 1 | 16 | 7 | 0.04 |
| 05/29/93 | 32.9 | 4 | 05/25/93 | 21:40 | 32.7 | 3 | 05/26/93 | 09:52 | 3 | 46 | 7 | 0.12 |
| 05/22/93 | 33.0 | 5 | 05/17/93 | 23:44 | 32.7 | 3 | 05/21/93 | 07:32 | 3 | 48 | 15 | 0.43 |
| 05/15/93 | 32.8 | 4 | 05/13/93 | 04:51 | 32.5 | 2 | 05/13/93 | 16:01 | 3 | 42 | 15 | 0.08 |
| 05/08/93 | 32.9 | 4 | 05/02/93 | 02:05 | 32.5 | 2 | 05/07/93 | 10:37 | 3 | 45 | 14 | 0.20 |
| 05/01/93 | 33.0 | 5 | 04/25/93 | 03:53 | 32.7 | 3 | 05/01/93 | 10:59 | 4 | 55 | 20 | 0.00 |
| 04/24/93 | 32.9 | 4 | 04/24/93 | 07:18 | 32.7 | 3 | 04/22/93 | 08:31 | 4 | 53 | 7 | 0.28 |
| 04/17/93 | 33.2 | 6 | 04/13/93 | 02:43 | 32.8 | 4 | 04/16/93 | 10:27 | 5 | 64 | 13 | 0.39 |
| 04/10/93 | 33.0 | 5 | 04/07/93 | 22:33 | 32.8 | 4 | 04/08/93 | 08:34 | 4 | 55 | 8 | 0.24 |
| 04/03/93 | _____ | _____ | _____ | _____ | _____ | _____ | _____ | _____ | _____ | _____ | 0 | _____ |
| TOTALS: | 34.4 | 13 | 06/18/93 | 02:48 | 32.1 | 0 | 06/05/93 | 09:52 | 3 | 1072 | 371 | 4.72 |

| SENSOR NUMBER | STATION NAME | SENSOR TYPE |
|---------------|--------------------|----------------|
| 1203 | Brmfld 3207/Pond 6 | Water Level PT |
| 1200 | Broomfield 3207 | Precipitation |

CAVEAT: The data on this page does not represent an official record. The ALERT database contains a certain amount of erroneous data and therefore, the above summary should not be considered accurate without further verification (Ref: UDFCD Disclaimer Notice). Limited efforts have been made to identify erroneous data. If further documentation is desired, contact the Urban Drainage and Flood Control District at 455-6277.

UDFCD ALERT BASE STATION SIGNIFICANT EVENT RUNOFF STATISTICS

| DeviceID | 1203 | 1203 | 1203 | 1203 | 1203 | 1203 | 1203 | 1203 | 1203 | 1203 | 1200 | 1200 |
|----------|-------|-------|-------|-------|-------|-------|-------|-------|-------|-------|--------|--------|
| StatType | tmax | max | max | tmin | min | min | mean | dif | vols | cnt | rain | racm |
| DataType | level | level | rated | level | level | rated | rated | level | rated | level | precip | precip |
| Units | time | ft | cfs | time | ft | cfs | cfs | ft | AF | # | in | in |
| 06/19/93 | | | | | | | | | | | | |
| 1200 | 08:32 | 32.7 | 3 | 08:32 | 32.7 | 3 | 3 | 0.0 | 1 | 0 | 0.00 | 0.00 |
| 1000 | 08:32 | 32.7 | 3 | 08:32 | 32.7 | 3 | 3 | -0.1 | 1 | 1 | 0.00 | 0.00 |
| 0800 | 06:58 | 32.8 | 4 | 06:58 | 32.8 | 4 | 4 | -0.1 | 1 | 1 | 0.00 | 0.00 |
| 0600 | 02:35 | 32.9 | 4 | 02:35 | 32.9 | 4 | 4 | 0.0 | 1 | 0 | 0.00 | 0.00 |
| 0400 | 02:35 | 32.9 | 4 | 02:35 | 32.9 | 4 | 5 | -0.1 | 1 | 1 | 0.00 | 0.00 |
| 0200 | 22:53 | 33.0 | 5 | 22:53 | 33.0 | 5 | 5 | 0.0 | 1 | 0 | 0.00 | 0.00 |
| 06/18/93 | | | | | | | | | | | | |
| 2400 | 22:53 | 33.0 | 5 | 22:53 | 33.0 | 5 | 5 | -0.1 | 1 | 1 | 0.00 | 0.00 |
| 2200 | 19:08 | 33.1 | 6 | 19:08 | 33.1 | 6 | 6 | 0.0 | 1 | 0 | 0.00 | 0.00 |
| 2000 | 19:08 | 33.1 | 6 | 19:08 | 33.1 | 6 | 6 | -0.1 | 1 | 1 | 0.00 | 0.00 |
| 1800 | 17:26 | 33.2 | 6 | 17:26 | 33.2 | 6 | 7 | -0.1 | 1 | 1 | 0.00 | 0.00 |
| 1600 | 15:25 | 33.3 | 7 | 15:25 | 33.3 | 7 | 7 | -0.1 | 1 | 1 | 0.00 | 0.00 |
| 1400 | 12:02 | 33.5 | 8 | 13:00 | 33.4 | 7 | 8 | -0.2 | 1 | 2 | 0.00 | 0.00 |
| 1200 | 10:45 | 33.6 | 9 | 10:45 | 33.6 | 9 | 9 | -0.1 | 1 | 1 | 0.00 | 0.00 |
| 1000 | 09:51 | 33.7 | 9 | 09:51 | 33.7 | 9 | 12 | -0.5 | 2 | 1 | 0.00 | 0.00 |
| 0800 | 04:12 | 34.2 | 12 | 04:12 | 34.2 | 12 | 12 | 0.0 | 2 | 0 | 0.00 | 0.55 |
| 0600 | 04:12 | 34.2 | 12 | 04:12 | 34.2 | 12 | 12 | -0.2 | 2 | 1 | 0.04 | 0.55 |
| 0400 | 02:48 | 34.4 | 13 | 02:04 | 34.3 | 13 | 13 | 0.2 | 2 | 2 | 0.00 | 0.51 |
| 0200 | 01:43 | 34.2 | 12 | 00:01 | 33.5 | 8 | 10 | 0.8 | 2 | 5 | 0.00 | 0.51 |
| 06/17/93 | | | | | | | | | | | | |
| 2400 | 23:53 | 33.4 | 7 | 23:24 | 33.2 | 6 | 4 | 0.7 | 1 | 3 | 0.39 | 0.51 |
| 2200 | 17:20 | 32.7 | 3 | 17:20 | 32.7 | 3 | 3 | 0.0 | 1 | 0 | 0.04 | 0.12 |
| 2000 | 17:20 | 32.7 | 3 | 17:20 | 32.7 | 3 | 3 | 0.0 | 1 | 0 | 0.00 | 0.08 |
| 1800 | 17:20 | 32.7 | 3 | 17:20 | 32.7 | 3 | 2 | 0.3 | 0 | 1 | 0.08 | 0.08 |
| 1600 | 22:08 | 32.4 | 1 | 22:08 | 32.4 | 1 | 1 | 0.0 | 0 | 0 | 0.00 | 0.00 |
| 1400 | 22:08 | 32.4 | 1 | 22:08 | 32.4 | 1 | 1 | 0.0 | 0 | 0 | 0.00 | 0.00 |
| TOTALS: | 02:48 | 34.4 | 13 | 22:08 | 32.4 | 1 | 6 | | 24 | 23 | 0.55 | |



CAVEAT: The data on this page does not represent an official record. The ALERT database contains a certain amount of erroneous data and therefore, the above summary should not be considered accurate without further verification (Ref: UDFCD Disclaimer Notice). Limited efforts have been made to identify erroneous data. If further documentation is desired, contact the Urban Drainage and Flood Control District at 455-6277.

UDFCD ALERT BASE STATION 1993 WEEKLY RUNOFF STATISTICS

UDFCD ALERT Base Station & Weather Bulletin Board

Date Time
01/17/94 13:14:20

| DeviceID | 1403 | 1403 | 1403 | 1403 | 1403 | 1403 | 1403 | 1403 | 1403 | 1403 | 1403 | 1400 |
|--------------------|-------|-------|----------|-------|-------|-------|----------|-------|-------|-------|-------|--------|
| StatType | max | max | dmax | tmax | min | min | dmin | tmin | mean | vols | cnt | rain |
| DataType | level | rated | level | level | level | rated | level | level | rated | rated | level | precip |
| Units | ft | cfs | date | time | ft | cfs | date | time | cfs | AF | # | in |
| 7 days at 24:00:00 | | | | | | | | | | | | |
| 10/02/93 | _____ | _____ | _____ | _____ | _____ | _____ | _____ | _____ | _____ | _____ | 0 | 0.04 |
| 09/25/93 | _____ | _____ | _____ | _____ | _____ | _____ | _____ | _____ | _____ | _____ | 0 | 0.00 |
| 09/18/93 | _____ | _____ | _____ | _____ | _____ | _____ | _____ | _____ | _____ | _____ | 0 | 0.75 |
| 09/11/93 | _____ | _____ | _____ | _____ | _____ | _____ | _____ | _____ | _____ | _____ | 0 | 0.28 |
| 09/04/93 | _____ | _____ | _____ | _____ | _____ | _____ | _____ | _____ | _____ | _____ | 0 | 0.28 |
| 08/28/93 | _____ | _____ | _____ | _____ | _____ | _____ | _____ | _____ | _____ | _____ | 0 | 0.00 |
| 08/21/93 | _____ | _____ | _____ | _____ | _____ | _____ | _____ | _____ | _____ | _____ | 0 | 0.28 |
| 08/14/93 | _____ | _____ | _____ | _____ | _____ | _____ | _____ | _____ | _____ | _____ | 0 | 0.12 |
| 08/07/93 | _____ | _____ | _____ | _____ | _____ | _____ | _____ | _____ | _____ | _____ | 0 | 0.20 |
| 07/31/93 | _____ | _____ | _____ | _____ | _____ | _____ | _____ | _____ | _____ | _____ | 0 | 0.08 |
| 07/24/93 | 32.8 | 10 | 07/13/93 | 20:16 | 32.8 | 10 | 07/13/93 | 20:16 | 10 | 139 | 0 | 0.04 |
| 07/17/93 | 33.1 | 15 | 07/13/93 | 20:09 | 32.7 | 9 | 07/12/93 | 14:10 | 10 | 133 | 7 | 0.67 |
| 07/10/93 | _____ | _____ | _____ | _____ | _____ | _____ | _____ | _____ | _____ | _____ | 0 | 0.08 |
| 07/03/93 | _____ | _____ | _____ | _____ | _____ | _____ | _____ | _____ | _____ | _____ | 0 | 0.00 |
| 06/26/93 | 32.7 | 9 | 06/17/93 | 16:59 | 32.7 | 9 | 06/17/93 | 16:59 | 9 | 125 | 0 | 0.12 |
| 06/19/93 | 33.0 | 13 | 06/17/93 | 16:51 | 32.7 | 9 | 06/17/93 | 16:59 | 10 | 134 | 3 | 0.63 |
| 06/12/93 | _____ | _____ | _____ | _____ | _____ | _____ | _____ | _____ | _____ | _____ | 0 | 0.28 |
| 06/05/93 | 33.0 | 13 | 05/26/93 | 14:32 | 33.0 | 13 | 05/26/93 | 14:32 | 13 | 185 | 0 | 0.12 |
| 05/29/93 | 33.4 | 20 | 05/23/93 | 17:06 | 32.7 | 9 | 05/24/93 | 01:14 | 12 | 164 | 13 | 0.16 |
| 05/22/93 | 33.0 | 13 | 05/22/93 | 15:04 | 32.7 | 9 | 05/22/93 | 18:10 | 9 | 126 | 7 | 0.67 |
| 05/15/93 | _____ | _____ | _____ | _____ | _____ | _____ | _____ | _____ | _____ | _____ | 0 | 0.08 |
| 05/08/93 | _____ | _____ | _____ | _____ | _____ | _____ | _____ | _____ | _____ | _____ | 0 | 0.12 |
| 05/01/93 | _____ | _____ | _____ | _____ | _____ | _____ | _____ | _____ | _____ | _____ | 0 | 0.00 |
| 04/24/93 | _____ | _____ | _____ | _____ | _____ | _____ | _____ | _____ | _____ | _____ | 0 | 0.24 |
| 04/17/93 | _____ | _____ | _____ | _____ | _____ | _____ | _____ | _____ | _____ | _____ | 0 | 0.31 |
| 04/10/93 | _____ | _____ | _____ | _____ | _____ | _____ | _____ | _____ | _____ | _____ | 0 | 0.20 |
| 04/03/93 | _____ | _____ | _____ | _____ | _____ | _____ | _____ | _____ | _____ | _____ | 0 | 1.54 |
| TOTALS: | 33.4 | 20 | 05/23/93 | 17:06 | 32.7 | 9 | 05/22/93 | 18:10 | 10 | 1007 | 30 | 7.24 |

| SENSOR NUMBER | STATION NAME | SENSOR TYPE |
|---------------|------------------|----------------|
| 1403 | Upper Sloan Det. | Water Level PT |
| 1400 | Upper Sloan Det. | Precipitation |

CAVEAT: The data on this page does not represent an official record. The ALERT database contains a certain amount of erroneous data and therefore, the above summary should not be considered accurate without further verification (Ref: UDFCD Disclaimer Notice). Limited efforts have been made to identify erroneous data. If further documentation is desired, contact the Urban Drainage and Flood Control District at 455-6277.

UDFCD ALERT BASE STATION
SIGNIFICANT EVENT RUNOFF STATISTICS

NO TABLE PROVIDED

CAVEAT: The data on this page does not represent an official record. The ALERT database contains a certain amount of erroneous data and therefore, the above summary should not be considered accurate without further verification (Ref: UDFCD Disclaimer Notice). Limited efforts have been made to identify erroneous data. If further documentation is desired, contact the Urban Drainage and Flood Control District at 455-6277.

UDFCD ALERT BASE STATION 1993 WEEKLY RUNOFF STATISTICS

UDFCD ALERT Base Station & Weather Bulletin Board

Date Time
01/17/94 13:22:26

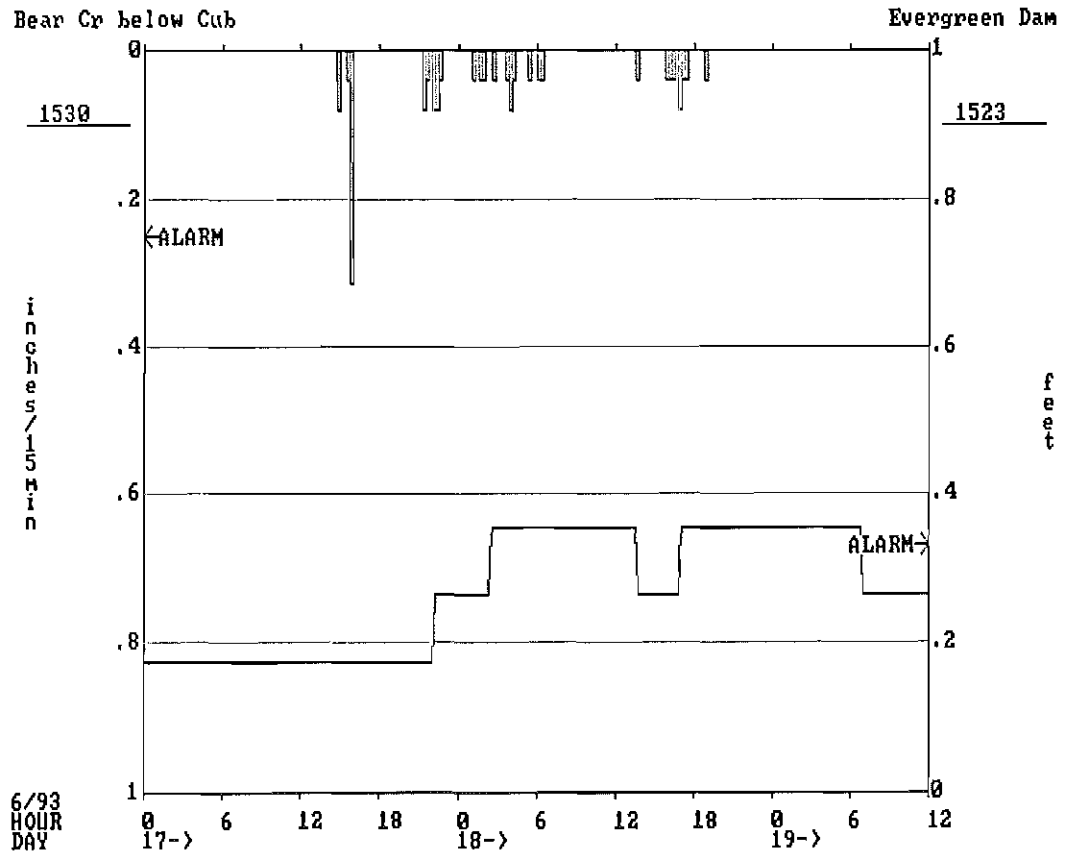
| DeviceID | 1523 | 1523 | 1523 | 1523 | 1523 | 1523 | 1523 | 1523 | 1523 | 1523 | 1523 | 1530 |
|--------------------|-------|-------|----------|-------|-------|-------|----------|-------|-------|-------|-------|--------|
| StatType | max | max | dmax | tmax | min | min | dmin | tmin | mean | vols | cnt | rain |
| DataType | level | rated | level | level | level | rated | level | level | rated | rated | Level | precip |
| Units | ft | | date | time | ft | | date | time | | A | # | in |
| 7 days at 24:00:00 | | | | | | | | | | | | |
| 10/02/93 | 0.08 | _____ | 10/02/93 | 17:14 | -1.36 | _____ | 10/01/93 | 10:06 | _____ | _____ | 158 | 0.00 |
| 09/25/93 | 0.17 | _____ | 09/19/93 | 11:58 | -0.01 | _____ | 09/25/93 | 08:06 | _____ | _____ | 18 | 0.04 |
| 09/18/93 | 0.17 | _____ | 09/18/93 | 20:32 | -0.01 | _____ | 09/13/93 | 03:51 | _____ | _____ | 139 | 0.71 |
| 09/11/93 | 0.17 | _____ | 09/08/93 | 18:21 | -0.01 | _____ | 09/11/93 | 23:51 | _____ | _____ | 37 | 0.83 |
| 09/04/93 | 0.17 | _____ | 09/03/93 | 16:47 | 0.08 | _____ | 09/04/93 | 17:13 | _____ | _____ | 25 | 0.39 |
| 08/28/93 | 0.17 | _____ | 08/22/93 | 18:58 | 0.08 | _____ | 08/28/93 | 17:13 | _____ | _____ | 31 | 0.12 |
| 08/21/93 | 0.17 | _____ | 08/21/93 | 19:54 | 0.08 | _____ | 08/21/93 | 20:05 | _____ | _____ | 69 | 0.39 |
| 08/14/93 | 0.17 | _____ | 08/14/93 | 17:05 | 0.08 | _____ | 08/14/93 | 17:13 | _____ | _____ | 59 | 0.35 |
| 08/07/93 | 0.17 | _____ | 08/06/93 | 18:50 | 0.08 | _____ | 08/07/93 | 17:13 | _____ | _____ | 98 | 0.16 |
| 07/31/93 | 0.17 | _____ | 07/31/93 | 17:28 | 0.08 | _____ | 07/31/93 | 17:39 | _____ | _____ | 95 | 0.04 |
| 07/24/93 | 0.17 | _____ | 07/24/93 | 16:01 | 0.08 | _____ | 07/24/93 | 17:13 | _____ | _____ | 33 | 0.55 |
| 07/17/93 | 0.17 | _____ | 07/17/93 | 17:13 | 0.17 | _____ | 07/17/93 | 17:13 | _____ | _____ | 13 | 0.87 |
| 07/10/93 | 0.17 | _____ | 07/10/93 | 17:12 | 0.08 | _____ | 07/10/93 | 16:54 | _____ | _____ | 54 | 0.08 |
| 07/03/93 | 0.26 | _____ | 06/28/93 | 11:24 | 0.08 | _____ | 07/03/93 | 19:12 | _____ | _____ | 36 | 0.00 |
| 06/26/93 | 0.26 | _____ | 06/26/93 | 16:27 | 0.17 | _____ | 06/26/93 | 17:12 | _____ | _____ | 109 | 0.08 |
| 06/19/93 | 0.35 | _____ | 06/19/93 | 06:23 | 0.08 | _____ | 06/16/93 | 07:01 | _____ | _____ | 87 | 1.54 |
| 06/12/93 | 0.17 | _____ | 06/12/93 | 17:38 | -0.01 | _____ | 06/07/93 | 16:42 | _____ | _____ | 200 | 0.08 |
| 06/05/93 | 0.17 | _____ | 06/05/93 | 17:12 | 0.08 | _____ | 06/03/93 | 16:42 | _____ | _____ | 19 | 0.20 |
| 05/29/93 | 0.26 | _____ | 05/27/93 | 14:57 | 0.17 | _____ | 05/29/93 | 17:12 | _____ | _____ | 48 | 0.51 |
| 05/22/93 | 0.26 | _____ | 05/22/93 | 15:53 | 0.17 | _____ | 05/22/93 | 17:12 | _____ | _____ | 35 | 1.14 |
| 05/15/93 | 0.17 | _____ | 05/15/93 | 17:12 | 0.08 | _____ | 05/15/93 | 01:04 | _____ | _____ | 91 | 0.43 |
| 05/08/93 | 0.17 | _____ | 05/08/93 | 10:30 | 0.08 | _____ | 05/08/93 | 17:12 | _____ | _____ | 166 | 0.12 |
| 05/01/93 | 0.17 | _____ | 05/01/93 | 19:30 | 0.08 | _____ | 05/01/93 | 19:38 | _____ | _____ | 101 | 0.16 |
| 04/24/93 | 0.08 | _____ | 04/24/93 | 17:11 | -0.19 | _____ | 04/19/93 | 12:00 | _____ | _____ | 198 | 0.16 |
| 04/17/93 | 0.08 | _____ | 04/17/93 | 21:41 | -0.01 | _____ | 04/17/93 | 21:37 | _____ | _____ | 104 | 0.63 |
| 04/10/93 | 0.08 | _____ | 04/10/93 | 17:18 | -0.01 | _____ | 04/10/93 | 17:22 | _____ | _____ | 81 | 0.28 |
| 04/03/93 | 0.08 | _____ | 04/03/93 | 16:18 | -0.01 | _____ | 04/03/93 | 16:29 | _____ | _____ | 60 | 1.89 |
| TOTALS: | 0.35 | _____ | 06/19/93 | 06:23 | -1.36 | _____ | 10/01/93 | 10:06 | _____ | _____ | 2164 | 11.73 |

| SENSOR NUMBER | STATION NAME | SENSOR TYPE |
|---------------|-------------------|----------------|
| 1523 | Evergreen Lake | Water Level PT |
| 1530 | Bear Cr below Cub | Precipitation |

CAVEAT: The data on this page does not represent an official record. The ALERT database contains a certain amount of erroneous data and therefore, the above summary should not be considered accurate without further verification (Ref: UDFCD Disclaimer Notice). Limited efforts have been made to identify erroneous data. If further documentation is desired, contact the Urban Drainage and Flood Control District at 455-6277.

UDFCD ALERT BASE STATION SIGNIFICANT EVENT RUNOFF STATISTICS

| DeviceID | 1523 | 1523 | 1523 | 1523 | 1523 | 1523 | 1523 | 1523 | 1523 | 1523 | 1530 | 1530 |
|----------|-------|-------|-------|-------|-------|-------|-------|-------|-------|-------|--------|--------|
| StatType | tmax | max | max | tmin | min | min | mean | dif | vols | cnt | rain | racm |
| DataType | level | level | rated | level | level | rated | rated | level | rated | level | precip | precip |
| Units | time | ft | | time | ft | | | ft | A | # | in | in |
| 06/19/93 | | | | | | | | | | | | |
| 1200 | 06:50 | 0.26 | — | 06:50 | 0.26 | — | — | 0.00 | — | 0 | 0.00 | 0.00 |
| 1000 | 06:50 | 0.26 | — | 06:50 | 0.26 | — | — | 0.00 | — | 0 | 0.00 | 0.00 |
| 0800 | 06:23 | 0.35 | — | 06:50 | 0.26 | — | — | -0.09 | — | 3 | 0.00 | 0.00 |
| 0600 | 05:12 | 0.35 | — | 05:12 | 0.35 | — | — | 0.00 | — | 1 | 0.00 | 0.00 |
| 0400 | 17:12 | 0.35 | — | 17:12 | 0.35 | — | — | 0.00 | — | 0 | 0.00 | 1.54 |
| 0200 | 17:12 | 0.35 | — | 17:12 | 0.35 | — | — | 0.00 | — | 0 | 0.00 | 1.54 |
| 06/18/93 | | | | | | | | | | | | |
| 2400 | 17:12 | 0.35 | — | 17:12 | 0.35 | — | — | 0.00 | — | 0 | 0.00 | 1.54 |
| 2200 | 17:12 | 0.35 | — | 17:12 | 0.35 | — | — | 0.00 | — | 0 | 0.00 | 1.54 |
| 2000 | 17:12 | 0.35 | — | 17:12 | 0.35 | — | — | 0.00 | — | 0 | 0.04 | 1.54 |
| 1800 | 17:12 | 0.35 | — | 17:12 | 0.35 | — | — | 0.09 | — | 2 | 0.24 | 1.50 |
| 1600 | 13:35 | 0.26 | — | 13:35 | 0.26 | — | — | 0.00 | — | 0 | 0.04 | 1.26 |
| 1400 | 13:35 | 0.26 | — | 13:35 | 0.26 | — | — | -0.09 | — | 1 | 0.04 | 1.22 |
| 1200 | 05:12 | 0.35 | — | 05:12 | 0.35 | — | — | 0.00 | — | 0 | 0.00 | 1.18 |
| 1000 | 05:12 | 0.35 | — | 05:12 | 0.35 | — | — | 0.00 | — | 0 | 0.00 | 1.18 |
| 0800 | 05:12 | 0.35 | — | 05:12 | 0.35 | — | — | 0.00 | — | 0 | 0.08 | 1.18 |
| 0600 | 05:12 | 0.35 | — | 05:12 | 0.35 | — | — | 0.00 | — | 1 | 0.08 | 1.10 |
| 0400 | 02:23 | 0.35 | — | 02:23 | 0.35 | — | — | 0.09 | — | 1 | 0.16 | 1.02 |
| 0200 | 22:08 | 0.26 | — | 22:08 | 0.26 | — | — | 0.00 | — | 0 | 0.12 | 0.87 |
| 06/17/93 | | | | | | | | | | | | |
| 2400 | 22:08 | 0.26 | — | 22:08 | 0.26 | — | — | 0.09 | — | 1 | 0.20 | 0.75 |
| 2200 | 17:12 | 0.17 | — | 17:12 | 0.17 | — | — | 0.00 | — | 0 | 0.12 | 0.55 |
| 2000 | 17:12 | 0.17 | — | 17:12 | 0.17 | — | — | 0.00 | — | 0 | 0.00 | 0.43 |
| 1800 | 17:12 | 0.17 | — | 17:12 | 0.17 | — | — | 0.00 | — | 1 | 0.00 | 0.43 |
| 1600 | 05:12 | 0.17 | — | 05:12 | 0.17 | — | — | 0.00 | — | 0 | 0.43 | 0.43 |
| 1400 | 05:12 | 0.17 | — | 05:12 | 0.17 | — | — | 0.00 | — | 0 | 0.00 | 0.00 |
| TOTALS: | 02:23 | 0.35 | — | 05:12 | 0.17 | — | — | — | — | 11 | 1.54 | |



CAVEAT: The data on this page does not represent an official record. The ALERT database contains a certain amount of erroneous data and therefore, the above summary should not be considered accurate without further verification (Ref: UDFCD Disclaimer Notice). Limited efforts have been made to identify erroneous data. If further documentation is desired, contact the Urban Drainage and Flood Control District at 455-6277.

UDFCD ALERT BASE STATION 1993 WEEKLY RUNOFF STATISTICS

UDFCD ALERT Base Station & Weather Bulletin Board

Date Time
01/17/94 13:33:03

| DeviceID | 1533 | 1533 | 1533 | 1533 | 1533 | 1533 | 1533 | 1533 | 1533 | 1533 | 1533 | 1530 |
|--------------------|-------|-------|----------|-------|-------|-------|----------|-------|-------|-------|-------|--------|
| StatType | max | max | dmax | tmax | min | min | dmin | tmin | mean | vols | cnt | rain |
| DataType | level | rated | level | level | level | rated | level | level | rated | rated | level | precip |
| Units | ft | cfs | date | time | ft | cfs | date | time | cfs | AF | # | in |
| 7 days at 24:00:00 | | | | | | | | | | | | |
| 10/02/93 | 1.00 | 100 | 09/27/93 | 12:53 | 0.54 | 54 | 10/01/93 | 06:53 | 71 | 981 | 167 | 0.00 |
| 09/25/93 | 1.09 | 109 | 09/19/93 | 13:00 | 0.63 | 63 | 09/21/93 | 17:15 | 82 | 1139 | 135 | 0.04 |
| 09/18/93 | 1.09 | 109 | 09/18/93 | 14:37 | 0.63 | 63 | 09/12/93 | 23:26 | 90 | 1256 | 154 | 0.71 |
| 09/11/93 | 1.54 | 154 | 09/07/93 | 17:11 | 0.18 | 18 | 09/07/93 | 16:15 | 90 | 1245 | 167 | 0.83 |
| 09/04/93 | 1.09 | 109 | 09/04/93 | 15:56 | 0.72 | 72 | 09/04/93 | 22:15 | 86 | 1194 | 173 | 0.39 |
| 08/28/93 | 1.09 | 109 | 08/22/93 | 11:23 | 0.45 | 45 | 08/23/93 | 17:37 | 76 | 1050 | 127 | 0.12 |
| 08/21/93 | 1.18 | 118 | 08/21/93 | 14:46 | 0.63 | 63 | 08/18/93 | 04:31 | 80 | 1111 | 167 | 0.39 |
| 08/14/93 | 1.09 | 109 | 08/11/93 | 10:53 | 0.54 | 54 | 08/13/93 | 02:57 | 78 | 1088 | 173 | 0.35 |
| 08/07/93 | 1.09 | 109 | 08/07/93 | 14:30 | 0.63 | 63 | 08/07/93 | 12:45 | 83 | 1147 | 166 | 0.16 |
| 07/31/93 | 1.09 | 109 | 07/30/93 | 11:19 | 0.18 | 18 | 07/30/93 | 21:00 | 73 | 1017 | 179 | 0.04 |
| 07/24/93 | 1.27 | 127 | 07/20/93 | 20:04 | 0.45 | 45 | 07/19/93 | 20:23 | 74 | 1031 | 209 | 0.55 |
| 07/17/93 | 1.09 | 109 | 07/15/93 | 19:08 | 0.54 | 54 | 07/17/93 | 11:49 | 71 | 991 | 228 | 0.87 |
| 07/10/93 | 1.27 | 127 | 07/08/93 | 15:49 | 0.36 | 36 | 07/06/93 | 00:26 | 62 | 864 | 260 | 0.08 |
| 07/03/93 | 0.81 | 81 | 07/03/93 | 18:56 | 0.27 | 27 | 07/03/93 | 20:45 | 49 | 677 | 180 | 0.00 |
| 06/26/93 | 0.81 | 81 | 06/23/93 | 15:37 | 0.45 | 45 | 06/26/93 | 21:56 | 60 | 833 | 237 | 0.08 |
| 06/19/93 | 1.27 | 127 | 06/19/93 | 02:04 | 0.18 | 18 | 06/14/93 | 09:22 | 53 | 734 | 188 | 1.54 |
| 06/12/93 | 0.63 | 63 | 06/07/93 | 13:29 | 0.18 | 18 | 06/12/93 | 09:07 | 28 | 390 | 163 | 0.08 |
| 06/05/93 | 0.72 | 72 | 06/03/93 | 09:41 | 0.27 | 27 | 06/05/93 | 23:52 | 61 | 849 | 73 | 0.20 |
| 05/29/93 | _____ | _____ | _____ | _____ | _____ | _____ | _____ | _____ | _____ | _____ | 0 | 0.51 |
| 05/22/93 | _____ | _____ | _____ | _____ | _____ | _____ | _____ | _____ | _____ | _____ | 0 | 1.14 |
| 05/15/93 | _____ | _____ | _____ | _____ | _____ | _____ | _____ | _____ | _____ | _____ | 0 | 0.43 |
| 05/08/93 | 0.18 | 18 | 04/26/93 | 03:14 | 0.18 | 18 | 04/26/93 | 03:14 | 18 | 251 | 0 | 0.12 |
| 05/01/93 | 0.54 | 54 | 04/25/93 | 04:18 | 0.18 | 18 | 04/26/93 | 03:14 | 19 | 257 | 33 | 0.16 |
| 04/24/93 | 0.90 | 90 | 04/19/93 | 01:21 | 0.18 | 18 | 04/19/93 | 09:59 | 19 | 262 | 44 | 0.16 |
| 04/17/93 | 0.45 | 45 | 04/17/93 | 05:44 | 0.18 | 18 | 04/17/93 | 18:47 | 19 | 260 | 134 | 0.63 |
| 04/10/93 | 0.27 | 27 | 04/10/93 | 03:02 | 0.18 | 18 | 04/10/93 | 03:06 | 18 | 252 | 21 | 0.28 |
| 04/03/93 | 0.72 | 72 | 03/30/93 | 07:20 | 0.18 | 18 | 04/03/93 | 19:36 | 22 | 299 | 198 | 1.89 |
| TOTALS: | 1.54 | 154 | 09/07/93 | 17:11 | 0.18 | 18 | 04/03/93 | 19:36 | 58 | 19180 | 3576 | 11.73 |

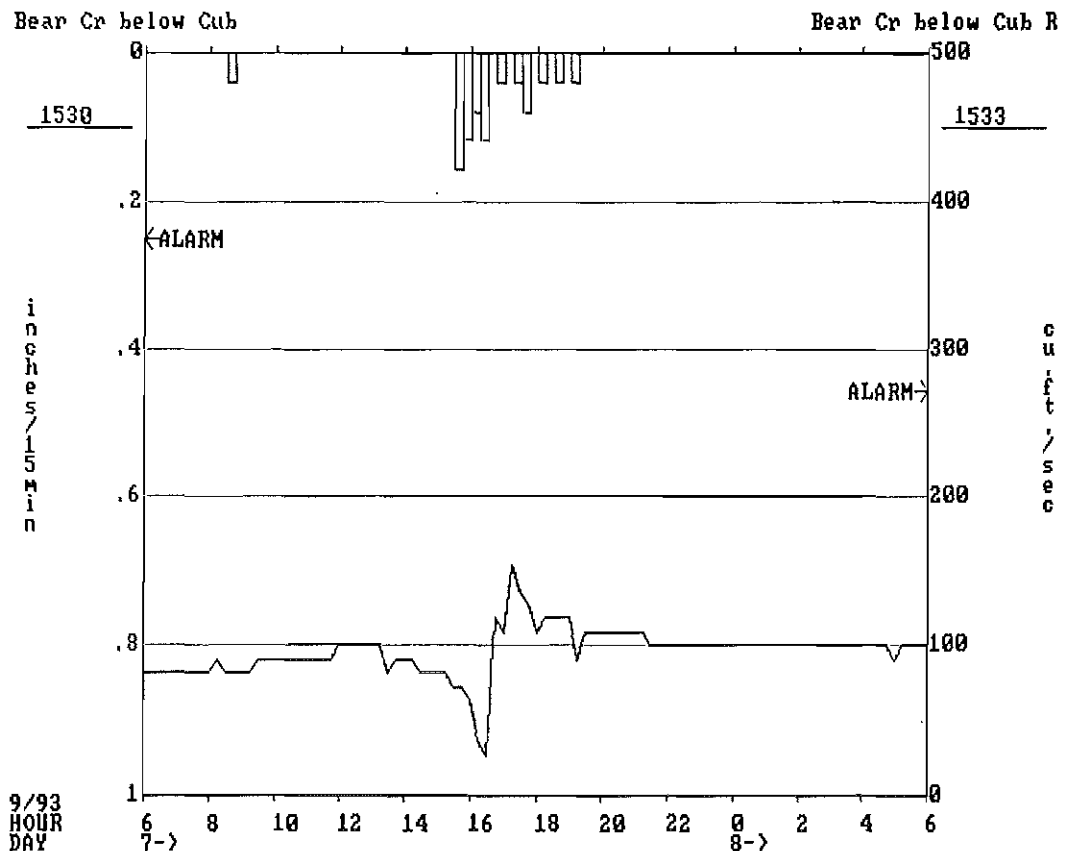
→ Defective PT replaced 6/2/93

| SENSOR NUMBER | STATION NAME | SENSOR TYPE |
|---------------|-------------------|----------------|
| 1533 | Bear Cr below Cub | Water Level PT |
| 1530 | Bear Cr below Cub | Precipitation |

CAVEAT: The data on this page does not represent an official record. The ALERT database contains a certain amount of erroneous data and therefore, the above summary should not be considered accurate without further verification (Ref: UDFCD Disclaimer Notice). Limited efforts have been made to identify erroneous data. If further documentation is desired, contact the Urban Drainage and Flood Control District at 455-6277.

UDFCD ALERT BASE STATION SIGNIFICANT EVENT RUNOFF STATISTICS

| DeviceID | 1533 | 1533 | 1533 | 1533 | 1533 | 1533 | 1533 | 1533 | 1533 | 1533 | 1530 | 1530 |
|----------|-------|-------|-------|-------|-------|-------|-------|-------|-------|-------|--------|--------|
| StatType | tmax | max | max | tmin | min | min | mean | dif | vols | cnt | rain | racm |
| DataType | level | level | rated | level | level | rated | rated | level | rated | level | precip | precip |
| Units | time | ft | cfs | time | ft | cfs | cfs | ft | AF | # | in | in |
| 09/07/93 | | | | | | | | | | | | |
| 2400 | 21:18 | 1.00 | 100 | 21:18 | 1.00 | 100 | 100 | 0.00 | 4 | 0 | 0.00 | 0.79 |
| 2330 | 21:18 | 1.00 | 100 | 21:18 | 1.00 | 100 | 100 | 0.00 | 4 | 0 | 0.00 | 0.79 |
| 2300 | 21:18 | 1.00 | 100 | 21:18 | 1.00 | 100 | 100 | 0.00 | 4 | 0 | 0.00 | 0.79 |
| 2230 | 21:18 | 1.00 | 100 | 21:18 | 1.00 | 100 | 100 | 0.00 | 4 | 0 | 0.00 | 0.79 |
| 2200 | 21:18 | 1.00 | 100 | 21:18 | 1.00 | 100 | 100 | 0.00 | 4 | 0 | 0.00 | 0.79 |
| 2130 | 21:18 | 1.00 | 100 | 21:18 | 1.00 | 100 | 105 | -0.09 | 4 | 1 | 0.00 | 0.79 |
| 2100 | 19:56 | 1.09 | 109 | 19:56 | 1.09 | 109 | 109 | 0.00 | 4 | 0 | 0.00 | 0.79 |
| 2030 | 19:56 | 1.09 | 109 | 19:56 | 1.09 | 109 | 109 | 0.00 | 4 | 0 | 0.00 | 0.79 |
| 2000 | 19:56 | 1.09 | 109 | 19:56 | 1.09 | 109 | 109 | 0.00 | 4 | 1 | 0.00 | 0.79 |
| 1930 | 19:26 | 1.09 | 109 | 19:11 | 0.90 | 90 | 101 | -0.09 | 4 | 5 | 0.04 | 0.79 |
| 1900 | 18:00 | 1.18 | 118 | 18:00 | 1.18 | 118 | 118 | 0.00 | 5 | 0 | 0.04 | 0.75 |
| 1830 | 18:00 | 1.18 | 118 | 18:00 | 1.18 | 118 | 118 | 0.09 | 5 | 1 | 0.04 | 0.71 |
| 1800 | 17:34 | 1.27 | 127 | 17:49 | 1.09 | 109 | 120 | -0.27 | 5 | 3 | 0.08 | 0.67 |
| 1730 | 17:11 | 1.54 | 154 | 17:00 | 1.27 | 127 | 143 | 0.27 | 6 | 5 | 0.04 | 0.59 |
| 1700 | 16:41 | 1.18 | 118 | 16:30 | 0.54 | 54 | 95 | 0.81 | 4 | 7 | 0.04 | 0.55 |
| 1630 | 16:07 | 0.72 | 72 | 16:15 | 0.18 | 18 | 40 | -0.36 | 2 | 4 | 0.20 | 0.51 |
| 1600 | 15:56 | 0.63 | 63 | 15:52 | 0.27 | 27 | 66 | -0.09 | 3 | 2 | 0.28 | 0.31 |
| 1530 | 15:15 | 0.72 | 72 | 15:15 | 0.72 | 72 | 77 | -0.09 | 3 | 1 | 0.00 | 0.04 |
| 1500 | 14:15 | 0.81 | 81 | 14:15 | 0.81 | 81 | 81 | 0.00 | 3 | 0 | 0.00 | 0.04 |
| 1430 | 14:15 | 0.81 | 81 | 14:15 | 0.81 | 81 | 86 | -0.09 | 4 | 1 | 0.00 | 0.04 |
| 1400 | 13:41 | 0.90 | 90 | 13:41 | 0.90 | 90 | 87 | 0.09 | 4 | 1 | 0.00 | 0.04 |
| 1330 | 13:18 | 0.90 | 90 | 13:26 | 0.81 | 81 | 95 | -0.18 | 4 | 2 | 0.00 | 0.04 |
| 1300 | 11:52 | 1.00 | 100 | 11:52 | 1.00 | 100 | 100 | 0.00 | 4 | 0 | 0.00 | 0.04 |
| 1230 | 11:52 | 1.00 | 100 | 11:52 | 1.00 | 100 | 100 | 0.00 | 4 | 0 | 0.00 | 0.04 |
| TOTALS: | 17:11 | 1.54 | 154 | 11:52 | 0.18 | 18 | 98 | | 97 | 34 | 0.75 | |



CAVEAT: The data on this page does not represent an official record. The ALERT database contains a certain amount of erroneous data and therefore, the above summary should not be considered accurate without further verification (Ref: UDFCD Disclaimer Notice). Limited efforts have been made to identify erroneous data. If further documentation is desired, contact the Urban Drainage and Flood Control District at 455-6277.

UDFCD ALERT BASE STATION 1993 WEEKLY RUNOFF STATISTICS

UDFCD ALERT Base Station & Weather Bulletin Board

Date Time
01/17/94 13:50:26

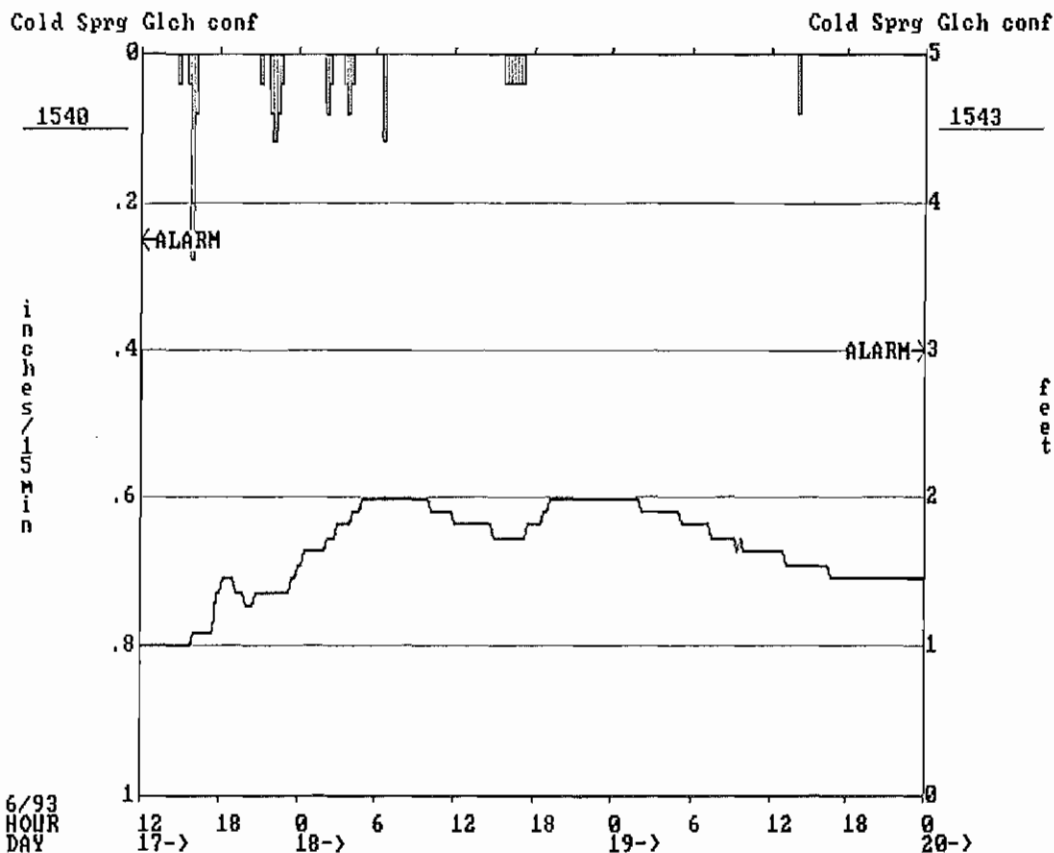
| DeviceID | 1543 | 1543 | 1543 | 1543 | 1543 | 1543 | 1543 | 1543 | 1543 | 1543 | 1543 | 1540 |
|--------------------|-------|-------|----------|-------|-------|-------|----------|-------|-------|-------|-------|--------|
| StatType | max | max | dmax | tmax | min | min | dmin | tmin | mean | vols | cnt | rain |
| DataType | level | rated | level | level | level | rated | level | level | rated | rated | level | precip |
| Units | ft | | date | time | ft | | date | time | | A | # | in |
| 7 days at 24:00:00 | | | | | | | | | | | | |
| 10/02/93 | 0.72 | _____ | 09/30/93 | 15:30 | 0.45 | _____ | 10/02/93 | 08:04 | _____ | _____ | 192 | 0.04 |
| 09/25/93 | 0.90 | _____ | 09/19/93 | 18:26 | 0.54 | _____ | 09/25/93 | 09:23 | _____ | _____ | 228 | 0.00 |
| 09/18/93 | 0.90 | _____ | 09/18/93 | 23:30 | 0.54 | _____ | 09/13/93 | 08:38 | _____ | _____ | 159 | 0.75 |
| 09/11/93 | 1.18 | _____ | 09/07/93 | 19:00 | 0.63 | _____ | 09/11/93 | 21:41 | _____ | _____ | 245 | 0.35 |
| 09/04/93 | 0.81 | _____ | 09/04/93 | 23:04 | 0.54 | _____ | 09/02/93 | 10:45 | _____ | _____ | 208 | 0.24 |
| 08/28/93 | 0.90 | _____ | 08/22/93 | 07:50 | 0.54 | _____ | 08/26/93 | 09:48 | _____ | _____ | 111 | 0.16 |
| 08/21/93 | 0.90 | _____ | 08/21/93 | 23:58 | 0.54 | _____ | 08/18/93 | 10:05 | _____ | _____ | 190 | 0.31 |
| 08/14/93 | 1.00 | _____ | 08/13/93 | 18:47 | 0.63 | _____ | 08/10/93 | 12:54 | _____ | _____ | 142 | 0.12 |
| 08/07/93 | 0.90 | _____ | 08/05/93 | 20:39 | 0.72 | _____ | 08/07/93 | 21:20 | _____ | _____ | 186 | 0.24 |
| 07/31/93 | 0.90 | _____ | 07/26/93 | 14:42 | 0.63 | _____ | 07/30/93 | 11:05 | _____ | _____ | 164 | 0.00 |
| 07/24/93 | 1.45 | _____ | 07/20/93 | 21:31 | 0.81 | _____ | 07/24/93 | 23:31 | _____ | _____ | 145 | 0.31 |
| 07/17/93 | 1.27 | _____ | 07/14/93 | 20:46 | 0.81 | _____ | 07/11/93 | 09:31 | _____ | _____ | 238 | 1.54 |
| 07/10/93 | 1.36 | _____ | 07/08/93 | 17:50 | 0.81 | _____ | 07/10/93 | 22:53 | _____ | _____ | 186 | 0.08 |
| 07/03/93 | 1.36 | _____ | 07/03/93 | 21:01 | 0.81 | _____ | 07/03/93 | 23:31 | _____ | _____ | 191 | 0.00 |
| 06/26/93 | 1.54 | _____ | 06/20/93 | 05:42 | 1.09 | _____ | 06/26/93 | 23:49 | _____ | _____ | 134 | 0.08 |
| 06/19/93 | 1.99 | _____ | 06/18/93 | 19:12 | 0.81 | _____ | 06/13/93 | 07:49 | _____ | _____ | 143 | 1.50 |
| 06/12/93 | 1.18 | _____ | 06/07/93 | 16:19 | 0.81 | _____ | 06/12/93 | 23:27 | _____ | _____ | 200 | 0.16 |
| 06/05/93 | 1.36 | _____ | 06/03/93 | 11:38 | 1.09 | _____ | 06/05/93 | 14:11 | _____ | _____ | 141 | 0.28 |
| 05/29/93 | 1.45 | _____ | 05/28/93 | 15:07 | 1.18 | _____ | 05/29/93 | 19:52 | _____ | _____ | 119 | 0.31 |
| 05/22/93 | 1.54 | _____ | 05/22/93 | 16:41 | 1.18 | _____ | 05/16/93 | 08:52 | _____ | _____ | 133 | 0.91 |
| 05/15/93 | 1.18 | _____ | 05/15/93 | 23:52 | 0.90 | _____ | 05/14/93 | 06:00 | _____ | _____ | 182 | 0.28 |
| 05/08/93 | 1.27 | _____ | 05/07/93 | 15:56 | 1.00 | _____ | 05/08/93 | 14:14 | _____ | _____ | 203 | 0.08 |
| 05/01/93 | 1.27 | _____ | 04/30/93 | 16:07 | 0.90 | _____ | 04/26/93 | 08:33 | _____ | _____ | 147 | 0.12 |
| 04/24/93 | 1.18 | _____ | 04/23/93 | 14:18 | 0.72 | _____ | 04/19/93 | 19:48 | _____ | _____ | 178 | 0.16 |
| 04/17/93 | 1.81 | _____ | 04/11/93 | 08:10 | 0.18 | _____ | 04/15/93 | 03:51 | _____ | _____ | 211 | 0.59 |
| 04/10/93 | 0.90 | _____ | 04/10/93 | 11:14 | 0.54 | _____ | 04/08/93 | 12:44 | _____ | _____ | 213 | 0.39 |
| 04/03/93 | 0.81 | _____ | 04/03/93 | 18:13 | 0.54 | _____ | 04/01/93 | 11:40 | _____ | _____ | 155 | 1.97 |
| TOTALS: | 1.99 | _____ | 06/18/93 | 19:12 | 0.18 | _____ | 04/15/93 | 03:51 | _____ | _____ | 4744 | 10.94 |

| SENSOR NUMBER | STATION NAME | SENSOR TYPE |
|---------------|----------------------|----------------|
| 1543 | Cold Sprg Gulch conf | Water Level PT |
| 1540 | Cold Sprg Gulch conf | Precipitation |

CAVEAT: The data on this page does not represent an official record. The ALERT database contains a certain amount of erroneous data and therefore, the above summary should not be considered accurate without further verification (Ref: UDFCD Disclaimer Notice). Limited efforts have been made to identify erroneous data. If further documentation is desired, contact the Urban Drainage and Flood Control District at 455-6277.

UDFCD ALERT BASE STATION SIGNIFICANT EVENT RUNOFF STATISTICS

| DeviceID | 1543 | 1543 | 1543 | 1543 | 1543 | 1543 | 1543 | 1543 | 1543 | 1543 | 1540 | 1540 |
|----------|-------|-------|-------|-------|-------|-------|-------|-------|-------|-------|--------|--------|
| StatType | tmax | max | max | tmin | min | min | mean | dif | vols | cnt | rain | racm |
| DataType | level | level | rated | level | level | rated | rated | level | rated | level | precip | precip |
| Units | time | ft | | time | ft | | | ft | A | # | in | in |
| 06/19/93 | | | | | | | | | | | | |
| 1200 | 09:53 | 1.63 | --- | 09:53 | 1.63 | --- | --- | 0.00 | --- | 0 | 0.00 | 0.00 |
| 1000 | 09:49 | 1.72 | --- | 09:53 | 1.63 | --- | --- | -0.09 | --- | 7 | 0.00 | 0.00 |
| 0800 | 07:23 | 1.81 | --- | 07:27 | 1.72 | --- | --- | -0.09 | --- | 3 | 0.00 | 0.00 |
| 0600 | 05:15 | 1.90 | --- | 05:27 | 1.81 | --- | --- | -0.09 | --- | 3 | 0.00 | 0.00 |
| 0400 | 02:12 | 1.90 | --- | 02:12 | 1.90 | --- | --- | -0.09 | --- | 1 | 0.00 | 0.00 |
| 0200 | 19:12 | 1.99 | --- | 19:12 | 1.99 | --- | --- | 0.00 | --- | 0 | 0.00 | 1.42 |
| 06/18/93 | | | | | | | | | | | | |
| 2400 | 19:12 | 1.99 | --- | 19:12 | 1.99 | --- | --- | 0.00 | --- | 0 | 0.00 | 1.42 |
| 2200 | 19:12 | 1.99 | --- | 19:12 | 1.99 | --- | --- | 0.00 | --- | 0 | 0.00 | 1.42 |
| 2000 | 19:12 | 1.99 | --- | 18:30 | 1.90 | --- | --- | 0.18 | --- | 2 | 0.00 | 1.42 |
| 1800 | 17:23 | 1.81 | --- | 17:23 | 1.81 | --- | --- | 0.09 | --- | 1 | 0.20 | 1.42 |
| 1600 | 14:45 | 1.72 | --- | 14:45 | 1.72 | --- | --- | -0.09 | --- | 1 | 0.04 | 1.22 |
| 1400 | 11:45 | 1.81 | --- | 11:45 | 1.81 | --- | --- | 0.00 | --- | 0 | 0.00 | 1.18 |
| 1200 | 11:42 | 1.90 | --- | 11:45 | 1.81 | --- | --- | -0.18 | --- | 4 | 0.00 | 1.18 |
| 1000 | 09:08 | 1.99 | --- | 09:08 | 1.99 | --- | --- | 0.00 | --- | 1 | 0.00 | 1.18 |
| 0800 | 04:57 | 1.99 | --- | 04:57 | 1.99 | --- | --- | 0.00 | --- | 0 | 0.12 | 1.18 |
| 0600 | 04:57 | 1.99 | --- | 04:04 | 1.81 | --- | --- | 0.18 | --- | 4 | 0.04 | 1.06 |
| 0400 | 02:57 | 1.81 | --- | 02:12 | 1.72 | --- | --- | 0.18 | --- | 3 | 0.24 | 1.02 |
| 0200 | 00:15 | 1.63 | --- | 00:15 | 1.63 | --- | --- | 0.09 | --- | 1 | 0.00 | 0.79 |
| 06/17/93 | | | | | | | | | | | | |
| 2400 | 23:57 | 1.54 | --- | 23:19 | 1.45 | --- | --- | 0.18 | --- | 2 | 0.24 | 0.79 |
| 2200 | 21:49 | 1.36 | --- | 21:45 | 1.27 | --- | --- | 0.09 | --- | 7 | 0.12 | 0.55 |
| 2000 | 18:00 | 1.45 | --- | 19:57 | 1.27 | --- | --- | -0.09 | --- | 3 | 0.00 | 0.43 |
| 1800 | 17:42 | 1.36 | --- | 16:49 | 1.09 | --- | --- | 0.27 | --- | 3 | 0.08 | 0.43 |
| 1600 | 15:49 | 1.09 | --- | 14:12 | 1.00 | --- | --- | 0.09 | --- | 2 | 0.35 | 0.35 |
| 1400 | 02:12 | 1.00 | --- | 02:12 | 1.00 | --- | --- | 0.00 | --- | 0 | 0.00 | 0.00 |
| TOTALS: | 04:57 | 1.99 | --- | 02:12 | 1.00 | --- | --- | --- | --- | 48 | 1.42 | --- |



CAVEAT: The data on this page does not represent an official record. The ALERT database contains a certain amount of erroneous data and therefore, the above summary should not be considered accurate without further verification (Ref: UDFCD Disclaimer Notice). Limited efforts have been made to identify erroneous data. If further documentation is desired, contact the Urban Drainage and Flood Control District at 455-6277.

UDFCD ALERT BASE STATION 1993 WEEKLY RUNOFF STATISTICS

UDFCD ALERT Base Station & Weather Bulletin Board

Date Time
01/17/94 13:53:35

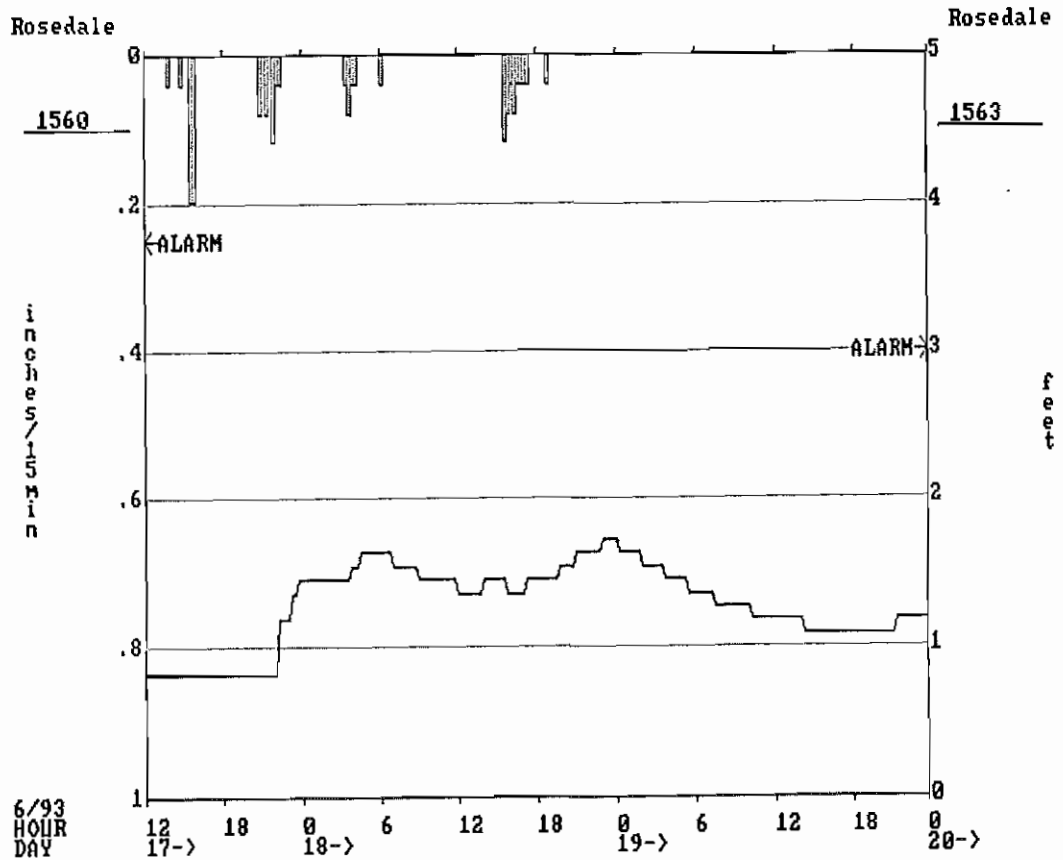
| DeviceID | 1563 | 1563 | 1563 | 1563 | 1563 | 1563 | 1563 | 1563 | 1563 | 1563 | 1563 | 1560 |
|--------------------|-------|-------|----------|-------|-------|-------|----------|-------|-------|-------|-------|--------|
| StatType | max | max | dmax | tmax | min | min | dmin | tmin | mean | vols | cnt | rain |
| DataType | level | rated | level | level | level | rated | level | level | rated | rated | level | precip |
| Units | ft | cfs | date | time | ft | cfs | date | time | cfs | AF | # | in |
| 7 days at 24:00:00 | | | | | | | | | | | | |
| 10/02/93 | 0.54 | 109 | 10/02/93 | 15:46 | 0.54 | 109 | 10/02/93 | 15:46 | 109 | 1507 | 14 | 0.00 |
| 09/25/93 | 0.63 | 127 | 09/19/93 | 15:35 | 0.54 | 109 | 09/25/93 | 15:46 | 110 | 1531 | 19 | 0.00 |
| 09/18/93 | 0.63 | 127 | 09/18/93 | 15:46 | 0.54 | 109 | 09/18/93 | 00:42 | 121 | 1678 | 82 | 1.02 |
| 09/11/93 | 0.72 | 145 | 09/08/93 | 10:00 | 0.54 | 109 | 09/11/93 | 15:46 | 113 | 1566 | 55 | 0.67 |
| 09/04/93 | 0.63 | 127 | 09/03/93 | 17:53 | 0.54 | 109 | 09/04/93 | 15:45 | 111 | 1541 | 18 | 0.28 |
| 08/28/93 | 0.63 | 127 | 08/27/93 | 12:04 | 0.54 | 109 | 08/28/93 | 15:45 | 114 | 1584 | 40 | 0.20 |
| 08/21/93 | 0.72 | 145 | 08/21/93 | 08:26 | 0.54 | 109 | 08/18/93 | 19:19 | 122 | 1691 | 40 | 0.35 |
| 08/14/93 | 0.81 | 163 | 08/10/93 | 10:30 | 0.54 | 109 | 08/09/93 | 09:26 | 130 | 1799 | 66 | 0.55 |
| 08/07/93 | 0.72 | 145 | 08/05/93 | 16:37 | 0.63 | 127 | 08/07/93 | 15:45 | 127 | 1761 | 20 | 0.28 |
| 07/31/93 | 0.63 | 127 | 07/31/93 | 15:45 | 0.63 | 127 | 07/31/93 | 15:45 | 127 | 1759 | 11 | 0.00 |
| 07/24/93 | 1.09 | 213 | 07/24/93 | 19:00 | 0.63 | 127 | 07/24/93 | 19:48 | 147 | 2036 | 50 | 0.28 |
| 07/17/93 | 0.90 | 181 | 07/14/93 | 18:03 | 0.72 | 145 | 07/17/93 | 03:45 | 155 | 2153 | 62 | 1.02 |
| 07/10/93 | 0.90 | 181 | 07/05/93 | 10:03 | 0.36 | 72 | 07/07/93 | 16:41 | 157 | 2175 | 111 | 0.08 |
| 07/03/93 | 0.90 | 181 | 07/02/93 | 13:52 | 0.81 | 163 | 07/03/93 | 15:44 | 174 | 2417 | 53 | 0.00 |
| 06/26/93 | 1.18 | 226 | 06/20/93 | 03:44 | 0.90 | 181 | 06/26/93 | 15:44 | 198 | 2747 | 35 | 0.04 |
| 06/19/93 | 1.72 | 308 | 06/19/93 | 00:10 | 0.72 | 145 | 06/16/93 | 19:40 | 182 | 2528 | 57 | 1.57 |
| 06/12/93 | 0.81 | 163 | 06/11/93 | 11:55 | 0.63 | 127 | 06/08/93 | 16:25 | 146 | 2025 | 70 | 0.28 |
| 06/05/93 | 0.90 | 181 | 06/03/93 | 13:36 | 0.36 | 72 | 06/02/93 | 15:46 | 163 | 2258 | 43 | 0.20 |
| 05/29/93 | 0.90 | 181 | 05/22/93 | 16:56 | 0.90 | 181 | 05/22/93 | 16:56 | 181 | 2512 | 0 | 0.43 |
| 05/22/93 | 0.90 | 181 | 05/22/93 | 16:56 | 0.81 | 163 | 05/21/93 | 21:02 | 168 | 2334 | 8 | 1.61 |
| 05/15/93 | 0.72 | 145 | 05/14/93 | 17:47 | 0.72 | 145 | 05/14/93 | 17:47 | 145 | 2010 | 1 | 0.28 |
| 05/08/93 | 0.63 | 127 | 05/01/93 | 11:27 | 0.63 | 127 | 05/01/93 | 11:27 | 127 | 1759 | 0 | 0.08 |
| 05/01/93 | 0.63 | 127 | 05/01/93 | 11:27 | 0.63 | 127 | 05/01/93 | 11:27 | 127 | 1759 | 1 | 0.12 |
| 04/24/93 | 0.54 | 109 | 04/18/93 | 20:00 | 0.54 | 109 | 04/18/93 | 20:00 | 109 | 1507 | 1 | 0.20 |
| 04/17/93 | 0.45 | 90 | 04/13/93 | 13:56 | 0.45 | 90 | 04/13/93 | 13:56 | 90 | 1256 | 1 | 0.63 |
| 04/10/93 | 0.45 | 90 | 04/06/93 | 12:16 | 0.36 | 72 | 04/07/93 | 10:00 | 76 | 1054 | 3 | 0.31 |
| 04/03/93 | 0.45 | 90 | 04/03/93 | 13:54 | 0.36 | 72 | 03/31/93 | 08:11 | 82 | 1134 | 7 | 2.01 |
| TOTALS: | 1.72 | 308 | 06/19/93 | 00:10 | 0.36 | 72 | 03/31/93 | 08:11 | 134 | 50081 | 868 | 12.48 |

| SENSOR NUMBER | STATION NAME | SENSOR TYPE |
|---------------|--------------|----------------|
| 1563 | Rosedale | Water Level PT |
| 1560 | Rosedale | Precipitation |

CAVEAT: The data on this page does not represent an official record. The ALERT database contains a certain amount of erroneous data and therefore, the above summary should not be considered accurate without further verification (Ref: UDFCD Disclaimer Notice). Limited efforts have been made to identify erroneous data. If further documentation is desired, contact the Urban Drainage and Flood Control District at 455-6277.

UDFCD ALERT BASE STATION SIGNIFICANT EVENT RUNOFF STATISTICS

| DeviceID | 1563 | 1563 | 1563 | 1563 | 1563 | 1563 | 1563 | 1563 | 1563 | 1563 | 1560 | 1560 |
|----------|-------|-------|-------|-------|-------|-------|-------|-------|-------|-------|--------|--------|
| StatType | tmax | max | max | tmin | min | min | mean | dif | vols | cnt | rain | racm |
| DataType | level | level | rated | level | level | rated | rated | level | rated | level | precip | precip |
| Units | time | ft | cfs | time | ft | cfs | cfs | ft | AF | # | in | in |
| 06/19/93 | | | | | | | | | | | | |
| 1200 | 10:10 | 1.18 | 226 | 10:10 | 1.18 | 226 | 228 | -0.09 | 38 | 1 | 0.00 | 0.00 |
| 1000 | 07:29 | 1.27 | 240 | 07:29 | 1.27 | 240 | 240 | 0.00 | 40 | 0 | 0.00 | 0.00 |
| 0800 | 07:25 | 1.36 | 254 | 07:29 | 1.27 | 240 | 250 | -0.09 | 41 | 3 | 0.00 | 0.00 |
| 0600 | 05:25 | 1.36 | 254 | 05:25 | 1.36 | 254 | 263 | -0.09 | 44 | 1 | 0.00 | 0.00 |
| 0400 | 03:44 | 1.45 | 267 | 03:44 | 1.45 | 267 | 279 | -0.09 | 46 | 1 | 0.00 | 0.00 |
| 0200 | 00:10 | 1.72 | 308 | 01:59 | 1.54 | 281 | 295 | -0.18 | 49 | 4 | 0.00 | 0.75 |
| 06/18/93 | | | | | | | | | | | | |
| 2400 | 23:52 | 1.72 | 308 | 23:48 | 1.63 | 294 | 300 | 0.09 | 50 | 5 | 0.00 | 0.75 |
| 2200 | 20:48 | 1.63 | 294 | 20:48 | 1.63 | 294 | 289 | 0.09 | 48 | 1 | 0.00 | 0.75 |
| 2000 | 19:33 | 1.54 | 281 | 19:33 | 1.54 | 281 | 270 | 0.09 | 45 | 1 | 0.04 | 0.75 |
| 1800 | 17:10 | 1.45 | 267 | 17:10 | 1.45 | 267 | 259 | 0.09 | 43 | 1 | 0.28 | 0.71 |
| 1600 | 15:40 | 1.36 | 254 | 15:40 | 1.36 | 254 | 265 | -0.09 | 44 | 1 | 0.20 | 0.43 |
| 1400 | 13:55 | 1.45 | 267 | 13:55 | 1.45 | 267 | 254 | 0.09 | 42 | 1 | 0.00 | 0.24 |
| 1200 | 11:59 | 1.36 | 254 | 11:59 | 1.36 | 254 | 267 | -0.09 | 44 | 1 | 0.00 | 0.24 |
| 1000 | 08:48 | 1.45 | 267 | 08:48 | 1.45 | 267 | 273 | -0.09 | 45 | 1 | 0.00 | 0.24 |
| 0800 | 06:51 | 1.54 | 281 | 06:51 | 1.54 | 281 | 287 | -0.09 | 47 | 1 | 0.04 | 0.24 |
| 0600 | 04:25 | 1.63 | 294 | 04:25 | 1.63 | 294 | 291 | 0.09 | 48 | 1 | 0.04 | 0.20 |
| 0400 | 03:44 | 1.54 | 281 | 03:44 | 1.54 | 281 | 269 | 0.09 | 44 | 1 | 0.16 | 0.16 |
| 0200 | 23:44 | 1.45 | 267 | 23:44 | 1.45 | 267 | 267 | 0.00 | 44 | 0 | 0.00 | 0.00 |
| 06/17/93 | | | | | | | | | | | | |
| 2400 | 23:44 | 1.45 | 267 | 22:14 | 1.18 | 226 | 232 | 0.63 | 38 | 3 | 0.08 | 0.83 |
| 2200 | 15:44 | 0.81 | 163 | 15:44 | 0.81 | 163 | 163 | 0.00 | 27 | 0 | 0.28 | 0.75 |
| 2000 | 15:44 | 0.81 | 163 | 15:44 | 0.81 | 163 | 163 | 0.00 | 27 | 0 | 0.00 | 0.47 |
| 1800 | 15:44 | 0.81 | 163 | 15:44 | 0.81 | 163 | 163 | 0.00 | 27 | 0 | 0.00 | 0.47 |
| 1600 | 15:44 | 0.81 | 163 | 15:44 | 0.81 | 163 | 163 | 0.00 | 27 | 1 | 0.43 | 0.47 |
| 1400 | 03:44 | 0.81 | 163 | 03:44 | 0.81 | 163 | 163 | 0.00 | 27 | 0 | 0.04 | 0.04 |
| TOTALS: | 23:52 | 1.72 | 308 | 03:44 | 0.81 | 163 | 245 | | 974 | 29 | 1.57 | |



CAVEAT: The data on this page does not represent an official record. The ALERT database contains a certain amount of erroneous data and therefore, the above summary should not be considered accurate without further verification (Ref: UDFCD Disclaimer Notice). Limited efforts have been made to identify erroneous data. If further documentation is desired, contact the Urban Drainage and Flood Control District at 455-6277.

UDFCD ALERT BASE STATION 1993 WEEKLY RUNOFF STATISTICS

UDFCD ALERT Base Station & Weather Bulletin Board

Date Time
01/17/94 14:09:00

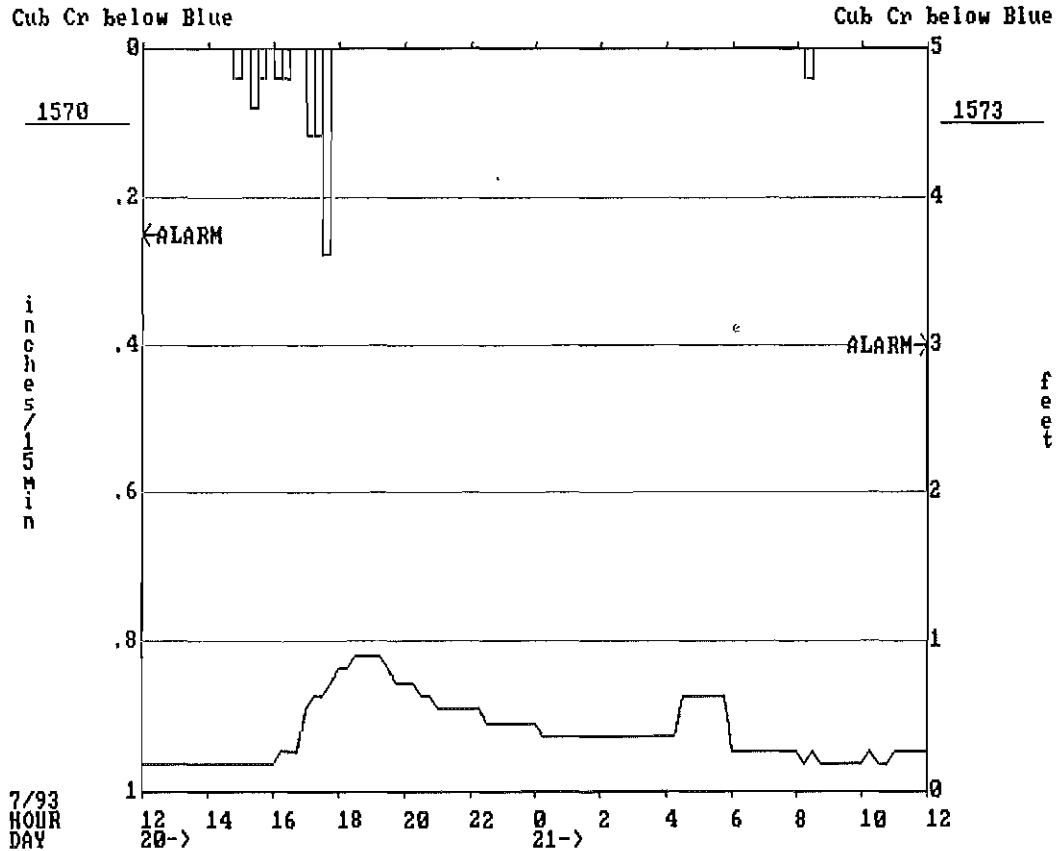
| DeviceID | 1573 | 1573 | 1573 | 1573 | 1573 | 1573 | 1573 | 1573 | 1573 | 1573 | 1573 | 1570 |
|--------------------|-------|-------|----------|-------|-------|-------|----------|-------|-------|-------|-------|--------|
| StatType | max | max | dmax | tmax | min | min | dmin | tmin | mean | vols | cnt | rain |
| DataType | level | rated | level | level | level | rated | level | level | rated | rated | Level | precip |
| Units | ft | | date | time | ft | | date | time | | A | # | in |
| 7 days at 24:00:00 | | | | | | | | | | | | |
| 10/02/93 | 0.18 | _____ | 10/02/93 | 17:54 | 0.18 | _____ | 10/02/93 | 17:54 | _____ | _____ | 14 | 0.04 |
| 09/25/93 | 0.18 | _____ | 09/25/93 | 17:54 | 0.18 | _____ | 09/25/93 | 17:54 | _____ | _____ | 10 | 0.00 |
| 09/18/93 | 0.36 | _____ | 09/18/93 | 18:28 | 0.18 | _____ | 09/18/93 | 22:58 | _____ | _____ | 52 | 1.02 |
| 09/11/93 | 0.54 | _____ | 09/07/93 | 18:57 | 0.18 | _____ | 09/08/93 | 05:54 | _____ | _____ | 17 | 0.79 |
| 09/04/93 | 0.45 | _____ | 08/31/93 | 16:42 | 0.18 | _____ | 09/02/93 | 20:35 | _____ | _____ | 21 | 0.98 |
| 08/28/93 | 0.18 | _____ | 08/21/93 | 17:54 | 0.18 | _____ | 08/21/93 | 17:54 | _____ | _____ | 0 | 0.16 |
| 08/21/93 | 0.27 | _____ | 08/21/93 | 16:24 | 0.18 | _____ | 08/21/93 | 17:54 | _____ | _____ | 5 | 0.47 |
| 08/14/93 | 0.27 | _____ | 08/12/93 | 23:01 | 0.18 | _____ | 08/13/93 | 05:53 | _____ | _____ | 3 | 0.47 |
| 08/07/93 | _____ | _____ | _____ | _____ | _____ | _____ | _____ | _____ | _____ | _____ | 0 | 0.16 |
| 07/31/93 | 0.18 | _____ | 07/26/93 | 05:53 | 0.18 | _____ | 07/26/93 | 05:53 | _____ | _____ | 1 | 0.08 |
| 07/24/93 | 0.90 | _____ | 07/20/93 | 18:16 | 0.18 | _____ | 07/24/93 | 05:53 | _____ | _____ | 62 | 1.14 |
| 07/17/93 | 0.63 | _____ | 07/14/93 | 19:12 | 0.18 | _____ | 07/17/93 | 17:53 | _____ | _____ | 72 | 1.30 |
| 07/10/93 | 0.27 | _____ | 07/10/93 | 10:34 | 0.18 | _____ | 07/10/93 | 10:38 | _____ | _____ | 11 | 0.08 |
| 07/03/93 | 0.27 | _____ | 07/02/93 | 11:08 | 0.18 | _____ | 07/03/93 | 17:53 | _____ | _____ | 80 | 0.00 |
| 06/26/93 | 0.45 | _____ | 06/20/93 | 11:19 | 0.18 | _____ | 06/26/93 | 03:04 | _____ | _____ | 138 | 0.04 |
| 06/19/93 | 0.72 | _____ | 06/18/93 | 19:04 | 0.18 | _____ | 06/17/93 | 13:08 | _____ | _____ | 191 | 1.69 |
| 06/12/93 | 0.45 | _____ | 06/10/93 | 00:04 | 0.27 | _____ | 06/12/93 | 15:34 | _____ | _____ | 202 | 0.08 |
| 06/05/93 | 0.54 | _____ | 06/03/93 | 09:53 | 0.45 | _____ | 06/05/93 | 17:53 | _____ | _____ | 194 | 0.12 |
| 05/29/93 | 0.72 | _____ | 05/28/93 | 13:49 | 0.54 | _____ | 05/29/93 | 05:53 | _____ | _____ | 54 | 0.67 |
| 05/22/93 | 0.90 | _____ | 05/16/93 | 15:03 | 0.45 | _____ | 05/16/93 | 05:52 | _____ | _____ | 55 | 1.50 |
| 05/15/93 | 0.45 | _____ | 05/15/93 | 18:30 | 0.36 | _____ | 05/15/93 | 18:26 | _____ | _____ | 231 | 0.35 |
| 05/08/93 | 0.54 | _____ | 05/08/93 | 02:26 | 0.45 | _____ | 05/08/93 | 17:52 | _____ | _____ | 76 | 0.08 |
| 05/01/93 | 0.63 | _____ | 05/01/93 | 17:48 | 0.54 | _____ | 05/01/93 | 17:45 | _____ | _____ | 123 | 0.28 |
| 04/24/93 | 0.63 | _____ | 04/23/93 | 19:37 | 0.45 | _____ | 04/22/93 | 05:52 | _____ | _____ | 69 | 0.12 |
| 04/17/93 | 0.54 | _____ | 04/13/93 | 17:40 | 0.36 | _____ | 04/11/93 | 13:59 | _____ | _____ | 68 | 0.71 |
| 04/10/93 | 0.54 | _____ | 04/08/93 | 09:40 | 0.18 | _____ | 04/05/93 | 04:21 | _____ | _____ | 189 | 0.51 |
| 04/03/93 | 0.45 | _____ | 03/30/93 | 01:40 | 0.18 | _____ | 04/03/93 | 12:32 | _____ | _____ | 187 | 1.97 |
| TOTALS: | 0.90 | _____ | 05/16/93 | 15:03 | 0.18 | _____ | 04/03/93 | 12:32 | _____ | _____ | 2125 | 14.80 |
| | 0.90 | _____ | 07/20/93 | 18:16 | | | | | | | | |

| SENSOR NUMBER | STATION NAME | SENSOR TYPE |
|---------------|-------------------|----------------|
| 1573 | Cub Cr below Blue | Water Level PT |
| 1570 | Cub Cr below Blue | Precipitation |

CAVEAT: The data on this page does not represent an official record. The ALERT database contains a certain amount of erroneous data and therefore, the above summary should not be considered accurate without further verification (Ref: UDFCD Disclaimer Notice). Limited efforts have been made to identify erroneous data. If further documentation is desired, contact the Urban Drainage and Flood Control District at 455-6277.

UDFCD ALERT BASE STATION SIGNIFICANT EVENT RUNOFF STATISTICS

| DeviceID | 1573 | 1573 | 1573 | 1573 | 1573 | 1573 | 1573 | 1573 | 1573 | 1573 | 1570 | 1570 |
|----------|-------|-------|-------|-------|-------|-------|-------|-------|-------|-------|--------|--------|
| StatType | tmax | max | max | tmin | min | min | mean | dif | vols | cnt | rain | racm |
| DataType | level | level | rated | level | level | rated | rated | level | rated | level | precip | precip |
| Units | time | ft | | time | ft | | | ft | A | # | in | in |
| 07/20/93 | | | | | | | | | | | | |
| 2400 | 22:19 | 0.45 | _____ | 22:19 | 0.45 | _____ | _____ | 0.00 | _____ | 0 | 0.00 | 0.75 |
| 2330 | 22:19 | 0.45 | _____ | 22:19 | 0.45 | _____ | _____ | 0.00 | _____ | 0 | 0.00 | 0.75 |
| 2300 | 22:19 | 0.45 | _____ | 22:19 | 0.45 | _____ | _____ | 0.00 | _____ | 0 | 0.00 | 0.75 |
| 2230 | 22:19 | 0.45 | _____ | 22:19 | 0.45 | _____ | _____ | -0.09 | _____ | 1 | 0.00 | 0.75 |
| 2200 | 20:57 | 0.54 | _____ | 20:57 | 0.54 | _____ | _____ | 0.00 | _____ | 0 | 0.00 | 0.75 |
| 2130 | 20:57 | 0.54 | _____ | 20:57 | 0.54 | _____ | _____ | 0.00 | _____ | 0 | 0.00 | 0.75 |
| 2100 | 20:57 | 0.54 | _____ | 20:57 | 0.54 | _____ | _____ | -0.09 | _____ | 1 | 0.00 | 0.75 |
| 2030 | 20:19 | 0.63 | _____ | 20:19 | 0.63 | _____ | _____ | -0.09 | _____ | 1 | 0.00 | 0.75 |
| 2000 | 19:42 | 0.72 | _____ | 19:42 | 0.72 | _____ | _____ | -0.09 | _____ | 1 | 0.00 | 0.75 |
| 1930 | 19:23 | 0.81 | _____ | 19:23 | 0.81 | _____ | _____ | -0.09 | _____ | 1 | 0.00 | 0.75 |
| 1900 | 18:16 | 0.90 | _____ | 18:16 | 0.90 | _____ | _____ | 0.00 | _____ | 0 | 0.00 | 0.75 |
| 1830 | 18:16 | 0.90 | _____ | 18:12 | 0.81 | _____ | _____ | 0.09 | _____ | 2 | 0.00 | 0.75 |
| 1800 | 17:53 | 0.90 | _____ | 17:31 | 0.72 | _____ | _____ | 0.18 | _____ | 4 | 0.28 | 0.75 |
| 1730 | 17:19 | 0.72 | _____ | 17:27 | 0.63 | _____ | _____ | 0.09 | _____ | 3 | 0.24 | 0.47 |
| 1700 | 16:53 | 0.54 | _____ | 16:49 | 0.45 | _____ | _____ | 0.27 | _____ | 2 | 0.00 | 0.24 |
| 1630 | 16:12 | 0.27 | _____ | 16:12 | 0.27 | _____ | _____ | 0.09 | _____ | 1 | 0.08 | 0.24 |
| 1600 | 20:57 | 0.18 | _____ | 20:57 | 0.18 | _____ | _____ | 0.00 | _____ | 0 | 0.04 | 0.16 |
| 1530 | 20:57 | 0.18 | _____ | 20:57 | 0.18 | _____ | _____ | 0.00 | _____ | 0 | 0.08 | 0.12 |
| 1500 | 20:57 | 0.18 | _____ | 20:57 | 0.18 | _____ | _____ | 0.00 | _____ | 0 | 0.04 | 0.04 |
| 1430 | 20:57 | 0.18 | _____ | 20:57 | 0.18 | _____ | _____ | 0.00 | _____ | 0 | 0.00 | 0.00 |
| 1400 | 20:57 | 0.18 | _____ | 20:57 | 0.18 | _____ | _____ | 0.00 | _____ | 0 | 0.00 | 0.00 |
| 1330 | 20:57 | 0.18 | _____ | 20:57 | 0.18 | _____ | _____ | 0.00 | _____ | 0 | 0.00 | 0.00 |
| 1300 | 20:57 | 0.18 | _____ | 20:57 | 0.18 | _____ | _____ | 0.00 | _____ | 0 | 0.00 | 0.00 |
| 1230 | 20:57 | 0.18 | _____ | 20:57 | 0.18 | _____ | _____ | 0.00 | _____ | 0 | 0.00 | 0.00 |
| TOTALS: | 17:53 | 0.90 | _____ | 20:57 | 0.18 | _____ | _____ | _____ | _____ | 17 | 0.75 | |



CAVEAT: The data on this page does not represent an official record. The ALERT database contains a certain amount of erroneous data and therefore, the above summary should not be considered accurate without further verification (Ref: UDFCD Disclaimer Notice). Limited efforts have been made to identify erroneous data. If further documentation is desired, contact the Urban Drainage and Flood Control District at 455-6277.

UDFCD ALERT BASE STATION 1993 WEEKLY RUNOFF STATISTICS

UDFCD ALERT Base Station & Weather Bulletin Board

Date Time
01/17/94 14:18:38

| DeviceID | 1598 | 1598 | 1598 | 1598 | 1598 | 1598 | 1598 | 1598 | 1598 | 1598 | 1598 | 1598 | 1598 |
|----------|-------|-------|-------|-------|-------|-------|-------|-------|-------|-------|-------|--------|------|
| StatType | max | max | dmax | tmax | min | min | dmin | tmin | mean | vols | cnt | rain | |
| DataType | level | rated | level | level | level | rated | level | level | rated | rated | level | precip | |
| Units | ft | | date | time | ft | | date | time | | A | # | in | |

7 days at 24:00:00

| | | | | | | | | | | | | |
|----------|------|--|----------|-------|------|--|----------|-------|--|--|-----|------|
| 10/02/93 | 1.45 | | 09/26/93 | 07:41 | 0.18 | | 10/01/93 | 12:23 | | | 175 | 0.04 |
| 09/25/93 | 1.18 | | 09/20/93 | 07:41 | 0.18 | | 09/25/93 | 16:49 | | | 165 | 0.04 |
| 09/18/93 | 1.63 | | 09/14/93 | 07:41 | 0.18 | | 09/17/93 | 16:30 | | | 151 | 0.75 |
| 09/11/93 | 1.27 | | 09/08/93 | 07:41 | 0.18 | | 09/11/93 | 09:41 | | | 160 | 0.31 |
| 09/04/93 | 1.18 | | 09/03/93 | 07:41 | 0.18 | | 09/04/93 | 12:14 | | | 118 | 0.35 |
| 08/28/93 | 0.72 | | 08/27/93 | 07:40 | 0.18 | | 08/28/93 | 10:48 | | | 64 | 0.00 |
| 08/21/93 | 0.63 | | 08/21/93 | 07:55 | 0.18 | | 08/21/93 | 19:40 | | | 79 | 0.31 |
| 08/14/93 | 0.63 | | 08/12/93 | 07:40 | 0.18 | | 08/14/93 | 19:40 | | | 75 | 0.31 |
| 08/07/93 | 0.81 | | 08/06/93 | 07:06 | 0.18 | | 08/07/93 | 08:32 | | | 83 | 0.12 |
| 07/31/93 | 0.54 | | 07/28/93 | 07:40 | 0.18 | | 07/31/93 | 08:06 | | | 35 | 0.04 |
| 07/24/93 | 0.81 | | 07/18/93 | 07:39 | 0.18 | | 07/24/93 | 10:39 | | | 114 | 0.04 |
| 07/17/93 | 0.72 | | 07/15/93 | 07:39 | 0.00 | | 07/13/93 | 17:52 | | | 89 | 1.06 |
| 07/10/93 | 0.63 | | 07/06/93 | 07:39 | 0.18 | | 07/10/93 | 06:24 | | | 37 | 0.08 |
| 07/03/93 | 0.45 | | 06/28/93 | 07:39 | 0.18 | | 07/02/93 | 07:39 | | | 29 | 0.00 |
| 06/26/93 | 1.09 | | 06/25/93 | 07:39 | 0.18 | | 06/24/93 | 13:27 | | | 120 | 0.08 |
| 06/19/93 | 1.54 | | 06/19/93 | 07:38 | 0.18 | | 06/15/93 | 08:27 | | | 111 | 1.42 |
| 06/12/93 | 1.36 | | 06/10/93 | 04:49 | 0.18 | | 06/12/93 | 10:38 | | | 184 | 0.28 |
| 06/05/93 | 1.36 | | 05/30/93 | 07:38 | 0.18 | | 06/03/93 | 14:15 | | | 179 | 0.39 |
| 05/29/93 | 1.54 | | 05/26/93 | 04:26 | 0.18 | | 05/23/93 | 17:23 | | | 213 | 0.20 |
| 05/22/93 | 1.81 | | 05/18/93 | 07:37 | 0.18 | | 05/22/93 | 17:41 | | | 217 | 0.79 |
| 05/15/93 | 2.26 | | 05/10/93 | 07:37 | 0.27 | | 05/14/93 | 17:04 | | | 229 | 0.31 |
| 05/08/93 | 1.90 | | 05/02/93 | 07:37 | 0.18 | | 05/04/93 | 18:48 | | | 225 | 0.24 |
| 05/01/93 | 2.08 | | 04/25/93 | 07:37 | 0.45 | | 04/29/93 | 17:11 | | | 215 | 0.24 |
| 04/24/93 | 2.26 | | 04/21/93 | 07:36 | 0.18 | | 04/23/93 | 16:25 | | | 222 | 0.20 |
| 04/17/93 | 1.72 | | 04/17/93 | 07:36 | 0.45 | | 04/11/93 | 15:47 | | | 178 | 0.47 |
| 04/10/93 | 1.72 | | 04/08/93 | 07:36 | 0.18 | | 04/09/93 | 15:59 | | | 139 | 0.63 |
| 04/03/93 | 0.00 | | 04/01/93 | 14:18 | 0.00 | | 04/01/93 | 14:18 | | | 6 | 2.01 |

TOTALS: 2.26 04/21/93 07:36 0.00 04/01/93 14:18 3612 10.71

1.54 06/19/93 07:38 ← Peak Rain Event

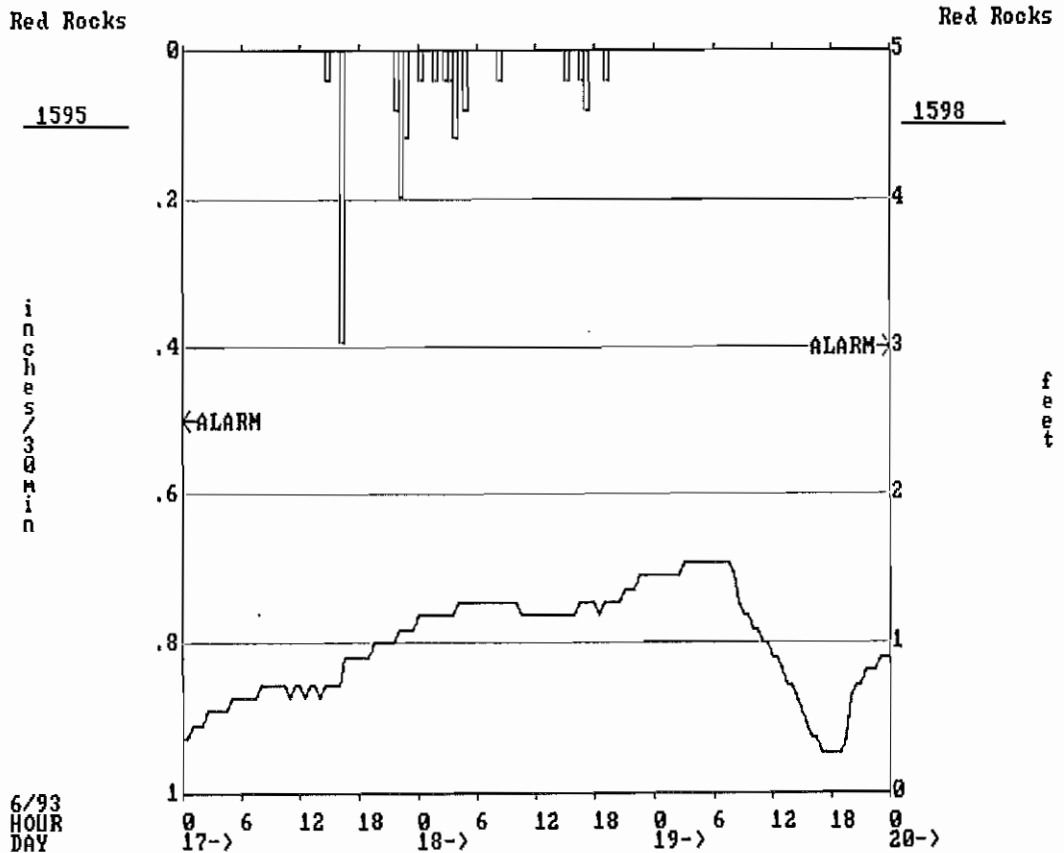
→ Problem with PT atmosphere vent tube discovered at end of season. Remedial action will taken prior to start of 1994 flood season.

| SENSOR NUMBER | STATION NAME | SENSOR TYPE |
|---------------|--------------|----------------|
| 1598 | Red Rocks | Water Level PT |
| 1595 | Red Rocks | Precipitation |

CAVEAT: The data on this page does not represent an official record. The ALERT database contains a certain amount of erroneous data and therefore, the above summary should not be considered accurate without further verification (Ref: UDFCD Disclaimer Notice). Limited efforts have been made to identify erroneous data. If further documentation is desired, contact the Urban Drainage and Flood Control District at 455-6277.

UDFCD ALERT BASE STATION SIGNIFICANT EVENT RUNOFF STATISTICS

| DeviceID | 1598 | 1598 | 1598 | 1598 | 1598 | 1598 | 1598 | 1598 | 1598 | 1598 | 1595 | 1595 |
|----------|-------|-------|-------|-------|-------|-------|-------|-------|-------|-------|--------|--------|
| StatType | tmax | max | max | tmin | min | min | mean | dif | vois | cnt | rain | racm |
| DataType | level | level | rated | level | level | rated | rated | level | rated | Level | precip | precip |
| Units | time | ft | | time | ft | | | ft | A | # | in | in |
| 06/19/93 | | | | | | | | | | | | |
| 1200 | 10:50 | 1.00 | _____ | 11:42 | 0.90 | _____ | _____ | -0.18 | _____ | 2 | 0.00 | 0.00 |
| 1000 | 08:05 | 1.36 | _____ | 09:35 | 1.09 | _____ | _____ | -0.36 | _____ | 4 | 0.00 | 0.00 |
| 0800 | 07:38 | 1.54 | _____ | 07:57 | 1.45 | _____ | _____ | -0.09 | _____ | 2 | 0.00 | 0.00 |
| 0600 | 02:46 | 1.54 | _____ | 02:46 | 1.54 | _____ | _____ | 0.00 | _____ | 0 | 0.00 | 0.24 |
| 0400 | 02:46 | 1.54 | _____ | 02:46 | 1.54 | _____ | _____ | 0.09 | _____ | 1 | 0.00 | 0.24 |
| 0200 | 22:08 | 1.45 | _____ | 22:08 | 1.45 | _____ | _____ | 0.00 | _____ | 0 | 0.00 | 0.24 |
| 06/18/93 | | | | | | | | | | | | |
| 2400 | 22:08 | 1.45 | _____ | 22:08 | 1.45 | _____ | _____ | 0.09 | _____ | 1 | 0.00 | 0.24 |
| 2200 | 20:42 | 1.36 | _____ | 20:42 | 1.36 | _____ | _____ | 0.09 | _____ | 1 | 0.00 | 0.24 |
| 2000 | 19:38 | 1.27 | _____ | 19:09 | 1.18 | _____ | _____ | 0.00 | _____ | 5 | 0.04 | 0.24 |
| 1800 | 16:12 | 1.27 | _____ | 16:12 | 1.27 | _____ | _____ | 0.09 | _____ | 1 | 0.12 | 0.20 |
| 1600 | 14:38 | 1.27 | _____ | 14:57 | 1.18 | _____ | _____ | 0.00 | _____ | 2 | 0.04 | 0.08 |
| 1400 | 10:01 | 1.18 | _____ | 10:01 | 1.18 | _____ | _____ | 0.00 | _____ | 0 | 0.00 | 0.04 |
| 1200 | 10:01 | 1.18 | _____ | 10:01 | 1.18 | _____ | _____ | -0.09 | _____ | 1 | 0.00 | 0.04 |
| 1000 | 07:38 | 1.27 | _____ | 07:38 | 1.27 | _____ | _____ | 0.00 | _____ | 0 | 0.04 | 0.04 |
| 0800 | 07:38 | 1.27 | _____ | 07:38 | 1.27 | _____ | _____ | 0.00 | _____ | 1 | 0.00 | 0.00 |
| 0600 | 03:46 | 1.27 | _____ | 03:46 | 1.27 | _____ | _____ | 0.00 | _____ | 0 | 0.08 | 0.75 |
| 0400 | 03:46 | 1.27 | _____ | 03:46 | 1.27 | _____ | _____ | 0.09 | _____ | 1 | 0.20 | 0.67 |
| 0200 | 23:31 | 1.18 | _____ | 23:31 | 1.18 | _____ | _____ | 0.00 | _____ | 0 | 0.08 | 0.47 |
| 06/17/93 | | | | | | | | | | | | |
| 2400 | 23:31 | 1.18 | _____ | 23:31 | 1.18 | _____ | _____ | 0.09 | _____ | 1 | 0.31 | 0.39 |
| 2200 | 21:50 | 1.09 | _____ | 21:50 | 1.09 | _____ | _____ | 0.09 | _____ | 1 | 0.08 | 0.08 |
| 2000 | 19:38 | 1.00 | _____ | 19:16 | 0.90 | _____ | _____ | 0.09 | _____ | 4 | 0.00 | 0.00 |
| 1800 | 16:20 | 1.00 | _____ | 16:05 | 0.81 | _____ | _____ | 0.18 | _____ | 4 | 0.39 | 0.43 |
| 1600 | 14:08 | 0.72 | _____ | 14:08 | 0.72 | _____ | _____ | 0.09 | _____ | 1 | 0.04 | 0.04 |
| 1400 | 12:42 | 0.72 | _____ | 13:46 | 0.63 | _____ | _____ | -0.09 | _____ | 3 | 0.00 | 0.00 |
| TOTALS: | 02:46 | 1.54 | _____ | 13:46 | 0.63 | _____ | _____ | _____ | _____ | 36 | 1.42 | _____ |



{ See note on page D-BEAR.1598.1 }

CAVEAT: The data on this page does not represent an official record. The ALERT database contains a certain amount of erroneous data and therefore, the above summary should not be considered accurate without further verification (Ref: UDFCD Disclaimer Notice). Limited efforts have been made to identify erroneous data. If further documentation is desired, contact the Urban Drainage and Flood Control District at 455-6277.

UDFCD ALERT BASE STATION 1993 WEEKLY RUNOFF STATISTICS

UDFCD ALERT Base Station & Weather Bulletin Board

Date Time
01/17/94 14:23:13

| DeviceID | 1603 | 1603 | 1603 | 1603 | 1603 | 1603 | 1603 | 1603 | 1603 | 1603 | 1603 | 1600 | |
|--------------------|-------|-------|----------|-------|-------|-------|----------|-------|-------|-------|-------|--------|------|
| StatType | max | max | dmax | tmax | min | min | dmin | tmin | mean | vols | cnt | rain | |
| DataType | level | rated | level | level | level | rated | level | level | rated | rated | level | precip | |
| Units | ft | cfs | date | time | ft | cfs | date | time | cfs | AF | # | in | |
| 7 days at 24:00:00 | | | | | | | | | | | | | |
| 10/02/93 | | | | | | | | | | | | 0 | 0.00 |
| 09/25/93 | 70.4 | 105 | 09/13/93 | 12:39 | 70.4 | 105 | 09/13/93 | 12:39 | 105 | 1458 | 0 | 0.00 | |
| 09/18/93 | 70.4 | 105 | 09/13/93 | 12:39 | 70.4 | 105 | 09/13/93 | 12:39 | 105 | 1458 | 1 | 0.91 | |
| 09/11/93 | | | | | | | | | | | 0 | 0.35 | |
| 09/04/93 | | | | | | | | | | | 0 | 0.28 | |
| 08/28/93 | | | | | | | | | | | 0 | 0.00 | |
| 08/21/93 | 70.2 | 100 | 08/10/93 | 04:30 | 70.2 | 100 | 08/10/93 | 04:30 | 100 | 1388 | 0 | 0.12 | |
| 08/14/93 | 70.2 | 100 | 08/10/93 | 04:30 | 70.2 | 100 | 08/10/93 | 04:30 | 100 | 1388 | 1 | 0.51 | |
| 08/07/93 | | | | | | | | | | | 0 | 0.00 | |
| 07/31/93 | | | | | | | | | | | 0 | 0.00 | |
| 07/24/93 | | | | | | | | | | | 0 | 0.08 | |
| 07/17/93 | | | | | | | | | | | 0 | 0.47 | |
| 07/10/93 | | | | | | | | | | | 0 | 0.12 | |
| 07/03/93 | | | | | | | | | | | 0 | 0.00 | |
| 06/26/93 | | | | | | | | | | | 0 | 0.00 | |
| 06/19/93 | | | | | | | | | | | 0 | 1.26 | |
| 06/12/93 | | | | | | | | | | | 0 | 0.00 | |
| 06/05/93 | | | | | | | | | | | 0 | 0.20 | |
| 05/29/93 | | | | | | | | | | | 0 | 0.31 | |
| 05/22/93 | | | | | | | | | | | 0 | 0.47 | |
| 05/15/93 | | | | | | | | | | | 0 | 0.00 | |
| 05/08/93 | | | | | | | | | | | 0 | 0.00 | |
| 05/01/93 | | | | | | | | | | | 0 | 0.00 | |
| 04/24/93 | | | | | | | | | | | 0 | 0.28 | |
| 04/17/93 | 70.2 | 100 | 04/06/93 | 22:11 | 70.2 | 100 | 04/06/93 | 22:11 | 100 | 1388 | 0 | 0.43 | |
| 04/10/93 | 70.6 | 107 | 04/06/93 | 20:51 | 70.2 | 100 | 04/06/93 | 22:11 | 100 | 1389 | 4 | 0.43 | |
| 04/03/93 | | | | | | | | | | | 0 | 0.43 | |
| TOTALS: | 70.6 | 107 | 04/06/93 | 20:51 | 70.2 | 100 | 04/06/93 | 22:11 | 102 | 8470 | 6 | 6.65 | |

| SENSOR NUMBER | STATION NAME | SENSOR TYPE |
|---------------|---------------|----------------|
| 1603 | Englewood Dam | Water Level PT |
| 1600 | Englewood Dam | Precipitation |

CAVEAT: The data on this page does not represent an official record. The ALERT database contains a certain amount of erroneous data and therefore, the above summary should not be considered accurate without further verification (Ref: UDFCD Disclaimer Notice). Limited efforts have been made to identify erroneous data. If further documentation is desired, contact the Urban Drainage and Flood Control District at 455-6277.

**UDFCD ALERT BASE STATION
SIGNIFICANT EVENT RUNOFF STATISTICS**

NO TABLE PROVIDED

CAVEAT: The data on this page does not represent an official record. The ALERT database contains a certain amount of erroneous data and therefore, the above summary should not be considered accurate without further verification (Ref: UDFCD Disclaimer Notice). Limited efforts have been made to identify erroneous data. If further documentation is desired, contact the Urban Drainage and Flood Control District at 455-6277.

UDFCD ALERT BASE STATION 1993 WEEKLY RUNOFF STATISTICS

UDFCD ALERT Base Station & Weather Bulletin Board

Date Time
01/17/94 14:36:45

| DeviceID | 1613 | 1613 | 1613 | 1613 | 1613 | 1613 | 1613 | 1613 | 1613 | 1613 | 1613 | 1600 |
|--------------------|-------|-------|----------|-------|-------|-------|----------|-------|-------|-------|-------|--------|
| StatType | max | max | dmax | tmax | min | min | dmin | tmin | mean | vols | cnt | rain |
| DataType | level | rated | level | level | level | rated | level | level | rated | rated | level | precip |
| Units | ft | cfs | date | time | ft | cfs | date | time | cfs | AF | # | in |
| 7 days at 24:00:00 | | | | | | | | | | | | |
| 10/02/93 | _____ | _____ | _____ | _____ | _____ | _____ | _____ | _____ | _____ | _____ | 0 | 0.00 |
| 09/25/93 | _____ | _____ | _____ | _____ | _____ | _____ | _____ | _____ | _____ | _____ | 0 | 0.00 |
| 09/18/93 | 37.8 | 25 | 09/07/93 | 21:10 | 37.8 | 25 | 09/07/93 | 21:10 | 25 | 347 | 0 | 0.91 |
| 09/11/93 | 41.6 | 71 | 09/06/93 | 19:01 | 36.8 | 0 | 09/05/93 | 06:36 | 34 | 468 | 128 | 0.35 |
| 09/04/93 | 39.7 | 54 | 09/04/93 | 15:15 | 39.1 | 47 | 09/04/93 | 15:26 | 53 | 742 | 6 | 0.28 |
| 08/28/93 | _____ | _____ | _____ | _____ | _____ | _____ | _____ | _____ | _____ | _____ | 0 | 0.00 |
| 08/21/93 | 36.8 | 0 | 08/13/93 | 00:55 | 36.8 | 0 | 08/13/93 | 00:55 | 0 | 0 | 0 | 0.12 |
| 08/14/93 | 42.7 | 80 | 08/10/93 | 19:45 | 36.8 | 0 | 08/13/93 | 00:55 | 17 | 238 | 28 | 0.51 |
| 08/07/93 | _____ | _____ | _____ | _____ | _____ | _____ | _____ | _____ | _____ | _____ | 0 | 0.00 |
| 07/31/93 | _____ | _____ | _____ | _____ | _____ | _____ | _____ | _____ | _____ | _____ | 0 | 0.00 |
| 07/24/93 | _____ | _____ | _____ | _____ | _____ | _____ | _____ | _____ | _____ | _____ | 0 | 0.08 |
| 07/17/93 | 36.8 | 0 | 07/06/93 | 06:13 | 36.8 | 0 | 07/06/93 | 06:13 | 0 | 0 | 0 | 0.47 |
| 07/10/93 | 36.8 | 0 | 07/06/93 | 06:13 | 36.8 | 0 | 07/06/93 | 06:13 | 0 | 0 | 1 | 0.12 |
| 07/03/93 | _____ | _____ | _____ | _____ | _____ | _____ | _____ | _____ | _____ | _____ | 0 | 0.00 |
| 06/26/93 | 41.3 | 69 | 06/17/93 | 17:34 | 41.3 | 69 | 06/17/93 | 17:34 | 69 | 951 | 0 | 0.00 |
| 06/19/93 | 42.1 | 76 | 06/17/93 | 17:23 | 39.4 | 51 | 06/17/93 | 17:30 | 59 | 821 | 7 | 1.26 |
| 06/12/93 | _____ | _____ | _____ | _____ | _____ | _____ | _____ | _____ | _____ | _____ | 0 | 0.00 |
| 06/05/93 | _____ | _____ | _____ | _____ | _____ | _____ | _____ | _____ | _____ | _____ | 0 | 0.20 |
| 05/29/93 | _____ | _____ | _____ | _____ | _____ | _____ | _____ | _____ | _____ | _____ | 0 | 0.31 |
| 05/22/93 | _____ | _____ | _____ | _____ | _____ | _____ | _____ | _____ | _____ | _____ | 0 | 0.47 |
| 05/15/93 | _____ | _____ | _____ | _____ | _____ | _____ | _____ | _____ | _____ | _____ | 0 | 0.00 |
| 05/08/93 | _____ | _____ | _____ | _____ | _____ | _____ | _____ | _____ | _____ | _____ | 0 | 0.00 |
| 05/01/93 | _____ | _____ | _____ | _____ | _____ | _____ | _____ | _____ | _____ | _____ | 0 | 0.00 |
| 04/24/93 | _____ | _____ | _____ | _____ | _____ | _____ | _____ | _____ | _____ | _____ | 0 | 0.28 |
| 04/17/93 | _____ | _____ | _____ | _____ | _____ | _____ | _____ | _____ | _____ | _____ | 0 | 0.43 |
| 04/10/93 | 38.9 | 43 | 04/01/93 | 23:14 | 38.9 | 43 | 04/01/93 | 23:14 | 43 | 602 | 0 | 0.43 |
| 04/03/93 | 38.9 | 43 | 04/01/93 | 23:14 | 38.9 | 43 | 04/01/93 | 23:14 | 43 | 602 | 1 | 0.43 |
| TOTALS: | 42.7 | 80 | 08/10/93 | 19:45 | 36.8 | 0 | 07/06/93 | 06:13 | 31 | 4770 | 171 | 6.65 |

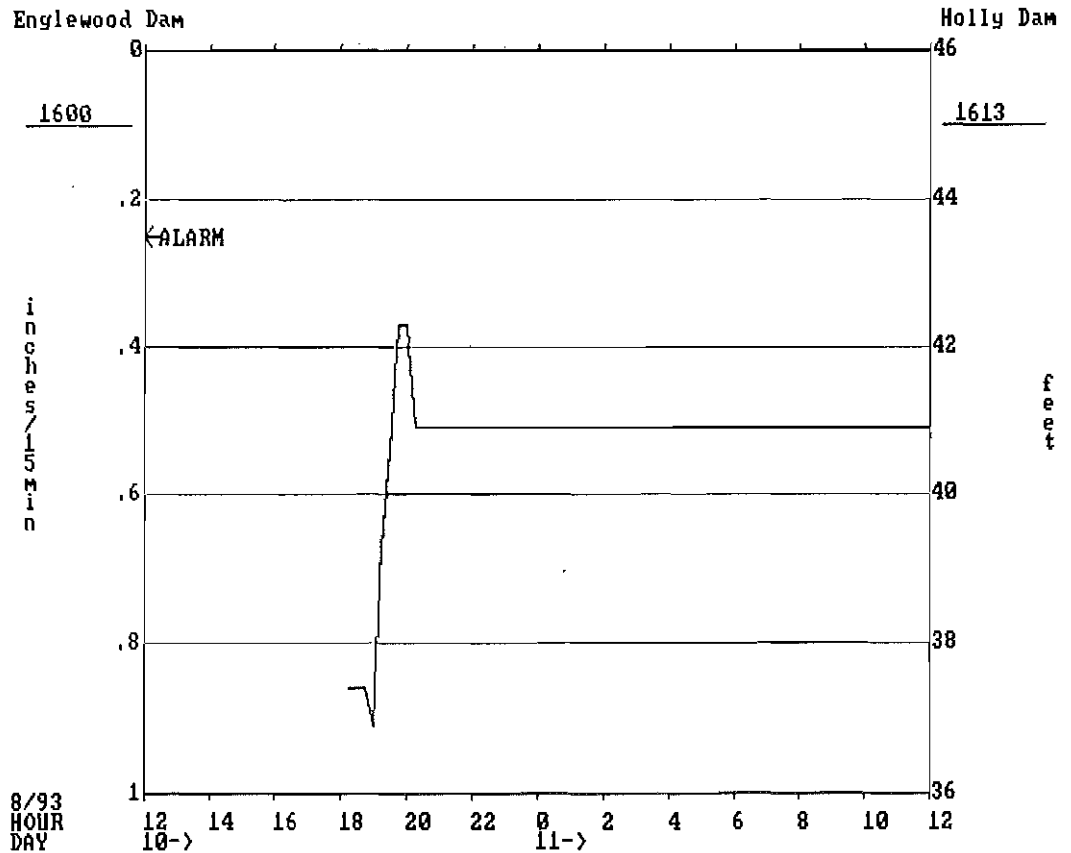
FOOTNOTE: Vandalism was a problem at this site in 1993. Sensor electronics survived repeated attempts to damage the unit. Radio communications were temporarily disrupted until repairs were made.

| SENSOR NUMBER | STATION NAME | SENSOR TYPE |
|---------------|---------------|----------------|
| 1613 | Holly Dam | Water Level PT |
| 1600 | Englewood Dam | Precipitation |

CAVEAT: The data on this page does not represent an official record. The ALERT database contains a certain amount of erroneous data and therefore, the above summary should not be considered accurate without further verification (Ref: UDFCD Disclaimer Notice). Limited efforts have been made to identify erroneous data. If further documentation is desired, contact the Urban Drainage and Flood Control District at 455-6277.

UDFCD ALERT BASE STATION SIGNIFICANT EVENT RUNOFF STATISTICS

| DeviceID | 1613 | 1613 | 1613 | 1613 | 1613 | 1613 | 1613 | 1613 | 1613 | 1613 | 1600 | 1600 |
|----------|-------|-------|-------|-------|-------|-------|-------|-------|-------|-------|--------|--------|
| StatType | tmax | max | max | tmin | min | min | mean | dif | vols | cnt | rain | racm |
| DataType | level | level | rated | level | level | rated | rated | level | rated | level | precip | precip |
| Units | time | ft | cfs | time | ft | cfs | cfs | ft | AF | # | in | in |
| 08/10/93 | | | | | | | | | | | | |
| 2400 | 20:14 | 40.9 | 65 | 20:14 | 40.9 | 65 | 65 | 0.0 | 1 | 0 | 0.00 | 0.00 |
| 2345 | 20:14 | 40.9 | 65 | 20:14 | 40.9 | 65 | 65 | 0.0 | 1 | 0 | 0.00 | 0.00 |
| 2330 | 20:14 | 40.9 | 65 | 20:14 | 40.9 | 65 | 65 | 0.0 | 1 | 0 | 0.00 | 0.00 |
| 2315 | 20:14 | 40.9 | 65 | 20:14 | 40.9 | 65 | 65 | 0.0 | 1 | 0 | 0.00 | 0.00 |
| 2300 | 20:14 | 40.9 | 65 | 20:14 | 40.9 | 65 | 65 | 0.0 | 1 | 0 | 0.00 | 0.00 |
| 2245 | 20:14 | 40.9 | 65 | 20:14 | 40.9 | 65 | 65 | 0.0 | 1 | 0 | 0.00 | 0.00 |
| 2230 | 20:14 | 40.9 | 65 | 20:14 | 40.9 | 65 | 65 | 0.0 | 1 | 0 | 0.00 | 0.00 |
| 2215 | 20:14 | 40.9 | 65 | 20:14 | 40.9 | 65 | 65 | 0.0 | 1 | 0 | 0.00 | 0.00 |
| 2200 | 20:14 | 40.9 | 65 | 20:14 | 40.9 | 65 | 65 | 0.0 | 1 | 0 | 0.00 | 0.00 |
| 2145 | 20:14 | 40.9 | 65 | 20:14 | 40.9 | 65 | 65 | 0.0 | 1 | 0 | 0.00 | 0.00 |
| 2130 | 20:14 | 40.9 | 65 | 20:14 | 40.9 | 65 | 65 | 0.0 | 1 | 0 | 0.00 | 0.00 |
| 2115 | 20:14 | 40.9 | 65 | 20:14 | 40.9 | 65 | 65 | 0.0 | 1 | 0 | 0.00 | 0.00 |
| 2100 | 20:14 | 40.9 | 65 | 20:14 | 40.9 | 65 | 65 | 0.0 | 1 | 0 | 0.00 | 0.00 |
| 2045 | 20:14 | 40.9 | 65 | 20:14 | 40.9 | 65 | 65 | 0.0 | 1 | 0 | 0.00 | 0.00 |
| 2030 | 20:14 | 40.9 | 65 | 20:14 | 40.9 | 65 | 65 | 0.0 | 1 | 0 | 0.00 | 0.00 |
| 2015 | 20:11 | 41.1 | 67 | 20:07 | 40.5 | 61 | 70 | -1.4 | 1 | 3 | 0.00 | 0.00 |
| 2000 | 19:45 | 42.7 | 80 | 19:56 | 42.3 | 77 | 79 | -0.0 | 2 | 3 | 0.00 | 0.00 |
| 1945 | 19:42 | 42.3 | 77 | 19:31 | 41.2 | 68 | 71 | 1.7 | 1 | 3 | 0.00 | 0.00 |
| 1930 | 19:27 | 40.6 | 62 | 19:16 | 39.1 | 47 | 53 | 1.3 | 1 | 4 | 0.00 | 0.00 |
| 1915 | 19:12 | 39.3 | 50 | 19:09 | 37.9 | 27 | 21 | 2.4 | 0 | 3 | 0.00 | 0.00 |
| 1900 | 18:58 | 36.9 | 0 | 18:58 | 36.9 | 0 | 11 | -0.5 | 0 | 1 | 0.00 | 0.00 |
| 1845 | 18:11 | 37.4 | 13 | 18:11 | 37.4 | 13 | 13 | 0.0 | 0 | 0 | 0.00 | 0.00 |
| 1830 | 18:11 | 37.4 | 13 | 18:11 | 37.4 | 13 | 13 | 0.0 | 0 | 0 | 0.00 | 0.00 |
| 1815 | 18:11 | 37.4 | 13 | 18:07 | 37.0 | 0 | 3 | 0.4 | 0 | 2 | 0.00 | 0.00 |
| TOTALS: | 19:45 | 42.7 | 80 | 18:07 | 36.9 | 0 | 54 | | 27 | 19 | 0.00 | |



CAVEAT: The data on this page does not represent an official record. The ALERT database contains a certain amount of erroneous data and therefore, the above summary should not be considered accurate without further verification (Ref: UDFCD Disclaimer Notice). Limited efforts have been made to identify erroneous data. If further documentation is desired, contact the Urban Drainage and Flood Control District at 455-6277.

UDFCD ALERT BASE STATION 1993 WEEKLY RUNOFF STATISTICS

UDFCD ALERT Base Station & Weather Bulletin Board

Date Time
01/17/94 14:41:11

| DeviceID | 1623 | 1623 | 1623 | 1623 | 1623 | 1623 | 1623 | 1623 | 1623 | 1623 | 1623 | 1620 |
|--------------------|-------|-------|----------|-------|-------|-------|----------|-------|-------|-------|-------|--------|
| StatType | max | max | dmax | tmax | min | min | dmin | tmin | mean | vols | cnt | rain |
| DataType | level | rated | level | level | level | rated | level | level | rated | rated | level | precip |
| Units | ft | cfs | date | time | ft | cfs | date | time | cfs | AF | # | in |
| 7 days at 24:00:00 | | | | | | | | | | | | |
| 10/02/93 | 49.9 | 14 | 09/29/93 | 06:07 | 49.9 | 14 | 09/29/93 | 06:07 | 14 | 194 | 1 | 0.00 |
| 09/25/93 | 50.0 | 15 | 09/18/93 | 13:26 | 50.0 | 15 | 09/18/93 | 13:26 | 15 | 208 | 0 | 0.00 |
| 09/18/93 | 50.0 | 15 | 09/18/93 | 13:26 | 50.0 | 15 | 09/18/93 | 13:26 | 15 | 208 | 1 | 1.10 |
| 09/11/93 | _____ | _____ | _____ | _____ | _____ | _____ | _____ | _____ | _____ | _____ | 0 | 0.24 |
| 09/04/93 | _____ | _____ | _____ | _____ | _____ | _____ | _____ | _____ | _____ | _____ | 0 | 0.28 |
| 08/28/93 | _____ | _____ | _____ | _____ | _____ | _____ | _____ | _____ | _____ | _____ | 0 | 0.00 |
| 08/21/93 | _____ | _____ | _____ | _____ | _____ | _____ | _____ | _____ | _____ | _____ | 0 | 0.43 |
| 08/14/93 | _____ | _____ | _____ | _____ | _____ | _____ | _____ | _____ | _____ | _____ | 0 | 0.31 |
| 08/07/93 | _____ | _____ | _____ | _____ | _____ | _____ | _____ | _____ | _____ | _____ | 0 | 0.08 |
| 07/31/93 | _____ | _____ | _____ | _____ | _____ | _____ | _____ | _____ | _____ | _____ | 0 | 0.00 |
| 07/24/93 | _____ | _____ | _____ | _____ | _____ | _____ | _____ | _____ | _____ | _____ | 0 | 0.00 |
| 07/17/93 | _____ | _____ | _____ | _____ | _____ | _____ | _____ | _____ | _____ | _____ | 0 | 0.16 |
| 07/10/93 | _____ | _____ | _____ | _____ | _____ | _____ | _____ | _____ | _____ | _____ | 0 | 0.08 |
| 07/03/93 | _____ | _____ | _____ | _____ | _____ | _____ | _____ | _____ | _____ | _____ | 0 | 0.00 |
| 06/26/93 | _____ | _____ | _____ | _____ | _____ | _____ | _____ | _____ | _____ | _____ | 0 | 0.00 |
| 06/19/93 | _____ | _____ | _____ | _____ | _____ | _____ | _____ | _____ | _____ | _____ | 0 | 1.38 |
| 06/12/93 | _____ | _____ | _____ | _____ | _____ | _____ | _____ | _____ | _____ | _____ | 0 | 0.00 |
| 06/05/93 | _____ | _____ | _____ | _____ | _____ | _____ | _____ | _____ | _____ | _____ | 0 | 0.16 |
| 05/29/93 | _____ | _____ | _____ | _____ | _____ | _____ | _____ | _____ | _____ | _____ | 0 | 0.24 |
| 05/22/93 | _____ | _____ | _____ | _____ | _____ | _____ | _____ | _____ | _____ | _____ | 0 | 0.83 |
| 05/15/93 | _____ | _____ | _____ | _____ | _____ | _____ | _____ | _____ | _____ | _____ | 0 | 0.00 |
| 05/08/93 | _____ | _____ | _____ | _____ | _____ | _____ | _____ | _____ | _____ | _____ | 0 | 0.00 |
| 05/01/93 | _____ | _____ | _____ | _____ | _____ | _____ | _____ | _____ | _____ | _____ | 0 | 0.08 |
| 04/24/93 | _____ | _____ | _____ | _____ | _____ | _____ | _____ | _____ | _____ | _____ | 0 | 0.35 |
| 04/17/93 | _____ | _____ | _____ | _____ | _____ | _____ | _____ | _____ | _____ | _____ | 0 | 0.51 |
| 04/10/93 | 50.0 | 15 | 04/02/93 | 11:49 | 50.0 | 15 | 04/02/93 | 11:49 | 15 | 208 | 0 | 0.51 |
| 04/03/93 | 50.0 | 15 | 04/02/93 | 11:49 | 50.0 | 15 | 04/02/93 | 11:49 | 15 | 208 | 1 | 0.55 |
| TOTALS: | 50.0 | 15 | 04/02/93 | 11:49 | 49.9 | 14 | 09/29/93 | 06:07 | 15 | 1027 | 3 | 7.28 |

| SENSOR NUMBER | STATION NAME | SENSOR TYPE |
|---------------|---------------------|----------------|
| 1623 | Slaughterhouse Glch | Water Level PT |
| 1620 | Slaughterhouse Glch | Precipitation |

CAVEAT: The data on this page does not represent an official record. The ALERT database contains a certain amount of erroneous data and therefore, the above summary should not be considered accurate without further verification (Ref: UDFCD Disclaimer Notice). Limited efforts have been made to identify erroneous data. If further documentation is desired, contact the Urban Drainage and Flood Control District at 455-6277.

**UDFCD ALERT BASE STATION
SIGNIFICANT EVENT RUNOFF STATISTICS**

NO TABLE PROVIDED

CAVEAT: The data on this page does not represent an official record. The ALERT database contains a certain amount of erroneous data and therefore, the above summary should not be considered accurate without further verification (Ref: UDFCD Disclaimer Notice). Limited efforts have been made to identify erroneous data. If further documentation is desired, contact the Urban Drainage and Flood Control District at 455-6277.

UDFCD ALERT BASE STATION 1993 WEEKLY RUNOFF STATISTICS

UDFCD ALERT Base Station & Weather Bulletin Board

Date Time
11/04/93 09:28:20

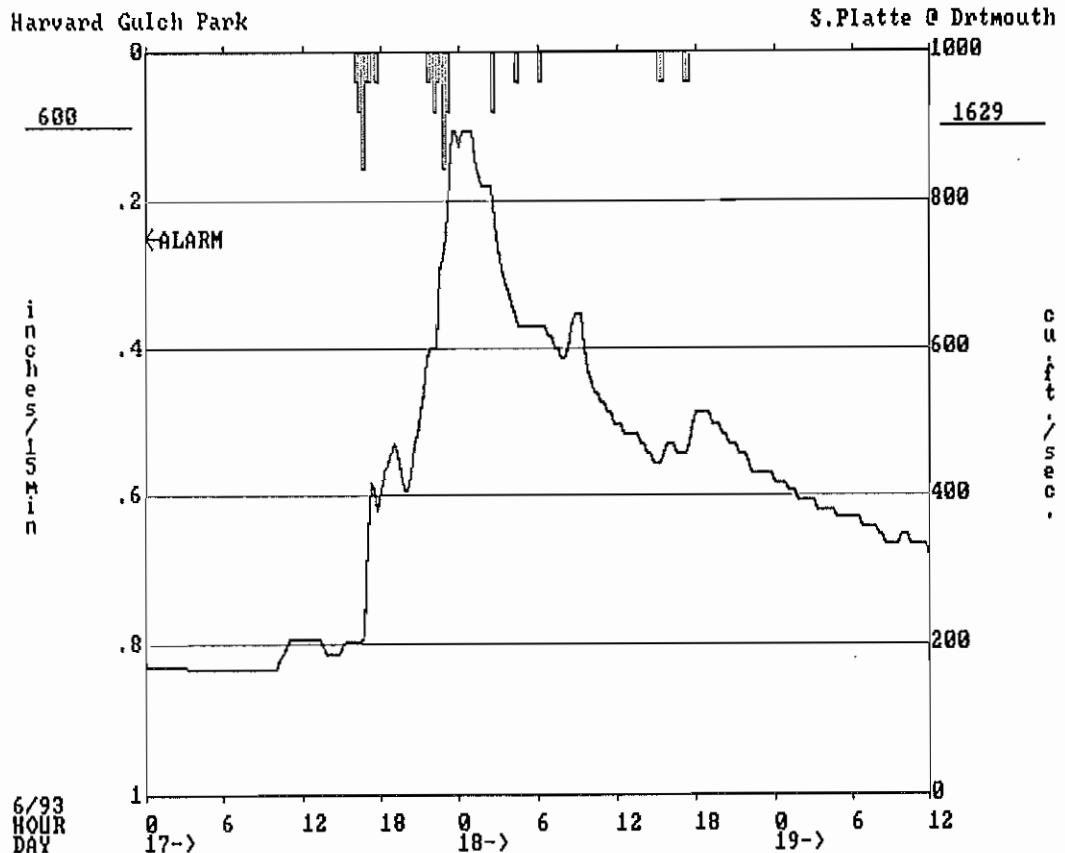
| DeviceID | 1629 | 1629 | 1629 | 1629 | 1629 | 1629 | 1629 | 1629 | 1629 | 1629 | 1629 | 600 |
|--------------------|-------|-------|----------|-------|-------|-------|----------|-------|-------|-------|-------|--------|
| StatType | max | max | dmax | tmax | min | min | dmin | tmin | mean | vols | cnt | rain |
| DataType | level | rated | level | level | level | rated | level | level | rated | rated | level | precip |
| Units | ft | cfs | date | time | ft | cfs | date | time | cfs | AF | # | in |
| 7 days at 24:00:00 | | | | | | | | | | | | |
| 10/02/93 | 1.64 | 63 | 09/26/93 | 03:14 | 1.55 | 42 | 10/02/93 | 19:21 | 51 | 707 | 58 | 0.04 |
| 09/25/93 | 1.83 | 121 | 09/19/93 | 00:41 | 1.57 | 46 | 09/25/93 | 17:41 | 64 | 895 | 76 | 0.00 |
| 09/18/93 | 2.25 | 318 | 09/18/93 | 14:21 | 1.52 | 35 | 09/12/93 | 03:13 | 96 | 1335 | 179 | 0.39 |
| 09/11/93 | 1.95 | 167 | 09/07/93 | 20:47 | 1.53 | 37 | 09/11/93 | 20:39 | 73 | 1018 | 113 | 0.12 |
| 09/04/93 | 2.03 | 202 | 09/04/93 | 04:02 | 1.66 | 68 | 08/30/93 | 03:13 | 111 | 1536 | 100 | 0.16 |
| 08/28/93 | 1.91 | 150 | 08/22/93 | 00:15 | 1.63 | 60 | 08/23/93 | 20:50 | 103 | 1425 | 66 | 0.00 |
| 08/21/93 | 2.10 | 235 | 08/15/93 | 15:12 | 1.67 | 71 | 08/20/93 | 15:12 | 123 | 1711 | 125 | 0.12 |
| 08/14/93 | 2.27 | 329 | 08/14/93 | 07:10 | 1.69 | 76 | 08/10/93 | 15:45 | 142 | 1971 | 145 | 0.43 |
| 08/07/93 | 2.19 | 285 | 08/05/93 | 16:38 | 1.81 | 114 | 08/07/93 | 22:11 | 167 | 2325 | 96 | 0.20 |
| 07/31/93 | 1.85 | 128 | 07/31/93 | 19:57 | 1.59 | 50 | 07/28/93 | 15:12 | 68 | 943 | 44 | 0.00 |
| 07/24/93 | 2.55 | 505 | 07/23/93 | 18:57 | 1.69 | 76 | 07/24/93 | 10:04 | 166 | 2311 | 144 | 0.08 |
| 07/17/93 | 2.64 | 570 | 07/12/93 | 13:42 | 1.76 | 98 | 07/17/93 | 18:44 | 232 | 3215 | 173 | 0.87 |
| 07/10/93 | 2.25 | 318 | 07/10/93 | 10:07 | 1.93 | 159 | 07/06/93 | 16:17 | 225 | 3130 | 107 | 0.08 |
| 07/03/93 | 2.40 | 405 | 06/27/93 | 05:36 | 1.98 | 180 | 07/01/93 | 15:11 | 267 | 3710 | 67 | 0.00 |
| 06/26/93 | 2.74 | 645 | 06/21/93 | 12:51 | 1.99 | 184 | 06/22/93 | 15:11 | 389 | 5394 | 97 | 0.00 |
| 06/19/93 | 3.04 | 893 | 06/18/93 | 00:11 | 1.95 | 167 | 06/17/93 | 03:11 | 318 | 4413 | 228 | 1.10 |
| 06/12/93 | 2.38 | 393 | 06/12/93 | 15:10 | 1.80 | 110 | 06/07/93 | 15:49 | 202 | 2798 | 126 | 0.00 |
| 06/05/93 | 2.48 | 457 | 06/03/93 | 10:12 | 1.80 | 110 | 06/04/93 | 15:13 | 270 | 3748 | 124 | 0.55 |
| 05/29/93 | 2.42 | 418 | 05/24/93 | 15:10 | 2.04 | 207 | 05/25/93 | 15:28 | 304 | 4226 | 92 | 0.16 |
| 05/22/93 | 2.70 | 615 | 05/20/93 | 09:18 | 1.85 | 128 | 05/16/93 | 16:44 | 372 | 5169 | 160 | 0.79 |
| 05/15/93 | 1.93 | 159 | 05/11/93 | 11:26 | 1.71 | 82 | 05/12/93 | 12:42 | 108 | 1493 | 60 | 0.08 |
| 05/08/93 | 2.37 | 387 | 05/03/93 | 04:57 | 1.81 | 114 | 05/08/93 | 12:56 | 221 | 3074 | 42 | 0.04 |
| 05/01/93 | 2.49 | 464 | 04/30/93 | 22:33 | 2.15 | 263 | 04/26/93 | 11:57 | 330 | 4576 | 55 | 0.00 |
| 04/24/93 | 2.35 | 375 | 04/24/93 | 12:17 | 1.85 | 128 | 04/19/93 | 21:58 | 167 | 2318 | 44 | 0.24 |
| 04/17/93 | 2.31 | 351 | 04/13/93 | 02:13 | 1.87 | 135 | 04/12/93 | 08:36 | 164 | 2273 | 43 | 0.67 |
| 04/10/93 | 2.43 | 425 | 04/06/93 | 21:24 | 1.79 | 107 | 04/05/93 | 06:42 | 185 | 2573 | 85 | 0.31 |
| 04/03/93 | 2.25 | 318 | 04/03/93 | 05:59 | 1.71 | 82 | 03/28/93 | 13:59 | 168 | 2338 | 135 | 0.59 |
| TOTALS: | 3.04 | 893 | 06/18/93 | 00:11 | 1.52 | 35 | 09/12/93 | 03:13 | 188 | 70625 | 2784 | 7.01 |

| SENSOR NUMBER | STATION NAME | SENSOR TYPE |
|---------------|---------------------|-------------------|
| 1629 | S.Platte @ Drtmouth | Water Level Float |
| 600 | Harvard Gulch Park | Precipitation |

CAVEAT: The data on this page does not represent an official record. The ALERT database contains a certain amount of erroneous data and therefore, the above summary should not be considered accurate without further verification (Ref: UDFCD Disclaimer Notice). Limited efforts have been made to identify erroneous data. If further documentation is desired, contact the Urban Drainage and Flood Control District at 455-6277.

UDFCD ALERT BASE STATION SIGNIFICANT EVENT RUNOFF STATISTICS

| DeviceID | 1629 | 1629 | 1629 | 1629 | 1629 | 1629 | 1629 | 1629 | 1629 | 1629 | 600 | 600 |
|----------|-------|-------|-------|-------|-------|-------|-------|-------|-------|-------|--------|--------|
| StatType | tmax | max | max | tmin | min | min | mean | dif | vols | cnt | rain | racm |
| DataType | level | level | rated | level | level | rated | rated | level | rated | level | precip | precip |
| Units | time | ft | cfs | time | ft | cfs | cfs | ft | AF | # | in | in |
| 06/19/93 | | | | | | | | | | | | |
| 1200 | 10:19 | 2.28 | 334 | 11:49 | 2.24 | 312 | 334 | -0.02 | 55 | 2 | 0.00 | 0.00 |
| 1000 | 09:33 | 2.30 | 345 | 08:29 | 2.28 | 334 | 339 | 0.00 | 56 | 2 | 0.00 | 0.00 |
| 0800 | 06:41 | 2.32 | 357 | 07:59 | 2.30 | 345 | 361 | -0.04 | 60 | 2 | 0.00 | 0.00 |
| 0600 | 04:36 | 2.34 | 369 | 04:36 | 2.34 | 369 | 373 | -0.02 | 62 | 1 | 0.00 | 0.00 |
| 0400 | 03:11 | 2.37 | 387 | 03:13 | 2.36 | 381 | 388 | -0.02 | 64 | 2 | 0.00 | 1.10 |
| 0200 | 00:47 | 2.40 | 405 | 01:41 | 2.38 | 393 | 408 | -0.04 | 67 | 2 | 0.00 | 1.10 |
| 06/18/93 | | | | | | | | | | | | |
| 2400 | 22:11 | 2.44 | 431 | 23:47 | 2.42 | 418 | 431 | -0.04 | 71 | 2 | 0.00 | 1.10 |
| 2200 | 20:22 | 2.50 | 470 | 21:46 | 2.46 | 444 | 465 | -0.06 | 77 | 3 | 0.00 | 1.10 |
| 2000 | 19:02 | 2.54 | 498 | 19:48 | 2.52 | 484 | 504 | -0.04 | 83 | 2 | 0.00 | 1.10 |
| 1800 | 17:48 | 2.56 | 512 | 16:21 | 2.48 | 457 | 469 | 0.06 | 78 | 5 | 0.08 | 1.10 |
| 1600 | 15:35 | 2.50 | 470 | 15:11 | 2.46 | 444 | 455 | 0.00 | 75 | 5 | 0.08 | 1.02 |
| 1400 | 13:13 | 2.52 | 484 | 13:38 | 2.50 | 470 | 483 | -0.04 | 80 | 4 | 0.00 | 0.94 |
| 1200 | 10:00 | 2.60 | 540 | 11:32 | 2.54 | 498 | 521 | -0.08 | 86 | 4 | 0.00 | 0.94 |
| 1000 | 09:12 | 2.74 | 645 | 09:48 | 2.62 | 555 | 611 | -0.04 | 101 | 13 | 0.00 | 0.94 |
| 0800 | 06:39 | 2.70 | 615 | 07:30 | 2.66 | 585 | 609 | -0.06 | 101 | 3 | 0.04 | 0.94 |
| 0600 | 04:00 | 2.74 | 645 | 04:23 | 2.72 | 630 | 633 | -0.04 | 105 | 2 | 0.04 | 0.91 |
| 0400 | 02:31 | 2.92 | 787 | 03:48 | 2.76 | 660 | 745 | -0.16 | 123 | 10 | 0.08 | 0.87 |
| 0200 | 00:11 | 3.04 | 893 | 01:37 | 2.96 | 821 | 865 | -0.06 | 143 | 5 | 0.00 | 0.79 |
| 06/17/93 | | | | | | | | | | | | |
| 2400 | 23:25 | 3.04 | 893 | 22:16 | 2.74 | 645 | 768 | 0.24 | 127 | 16 | 0.35 | 0.79 |
| 2200 | 21:38 | 2.68 | 600 | 20:05 | 2.42 | 418 | 513 | 0.20 | 85 | 12 | 0.04 | 0.43 |
| 2000 | 18:46 | 2.50 | 470 | 19:42 | 2.40 | 405 | 440 | 0.00 | 73 | 10 | 0.00 | 0.39 |
| 1800 | 17:10 | 2.42 | 418 | 16:42 | 2.06 | 216 | 308 | 0.19 | 51 | 18 | 0.39 | 0.39 |
| 1600 | 15:11 | 2.03 | 202 | 14:48 | 2.02 | 197 | 196 | 0.03 | 32 | 2 | 0.00 | 0.00 |
| 1400 | 13:16 | 2.02 | 197 | 13:41 | 2.00 | 188 | 202 | -0.04 | 33 | 2 | 0.00 | 0.00 |
| TOTALS: | 00:11 | 3.04 | 893 | 13:41 | 2.00 | 188 | 476 | | 1888 | 129 | 1.10 | |

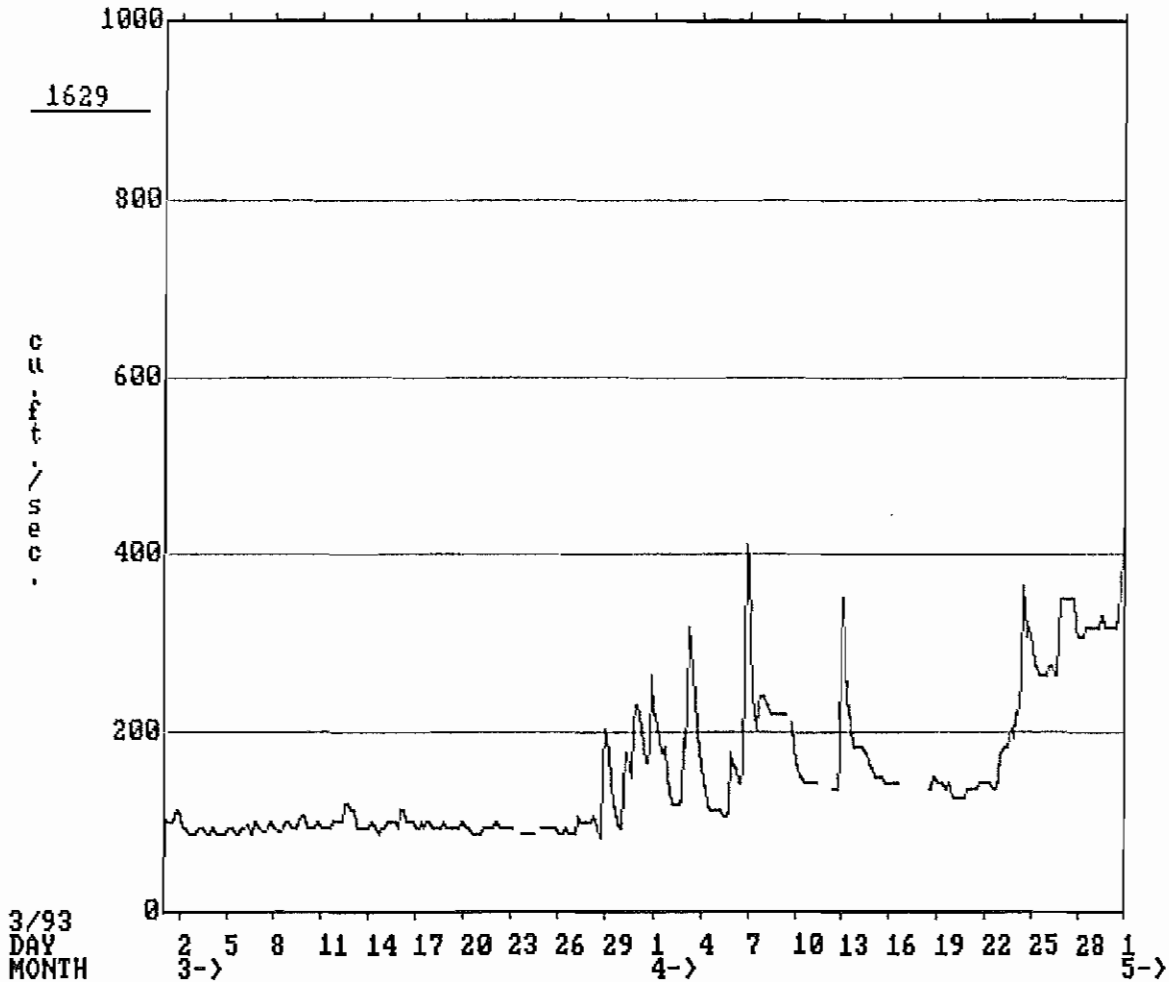


CAVEAT: The data on this page does not represent an official record. The ALERT database contains a certain amount of erroneous data and therefore, the above summary should not be considered accurate without further verification (Ref: UDFCD Disclaimer Notice). Limited efforts have been made to identify erroneous data. If further documentation is desired, contact the Urban Drainage and Flood Control District at 455-6277.

UDFCD ALERT BASE STATION
SIGNIFICANT EVENT RUNOFF STATISTICS

SEASONAL DATA PLOT

S.Platte @ Drtmouth

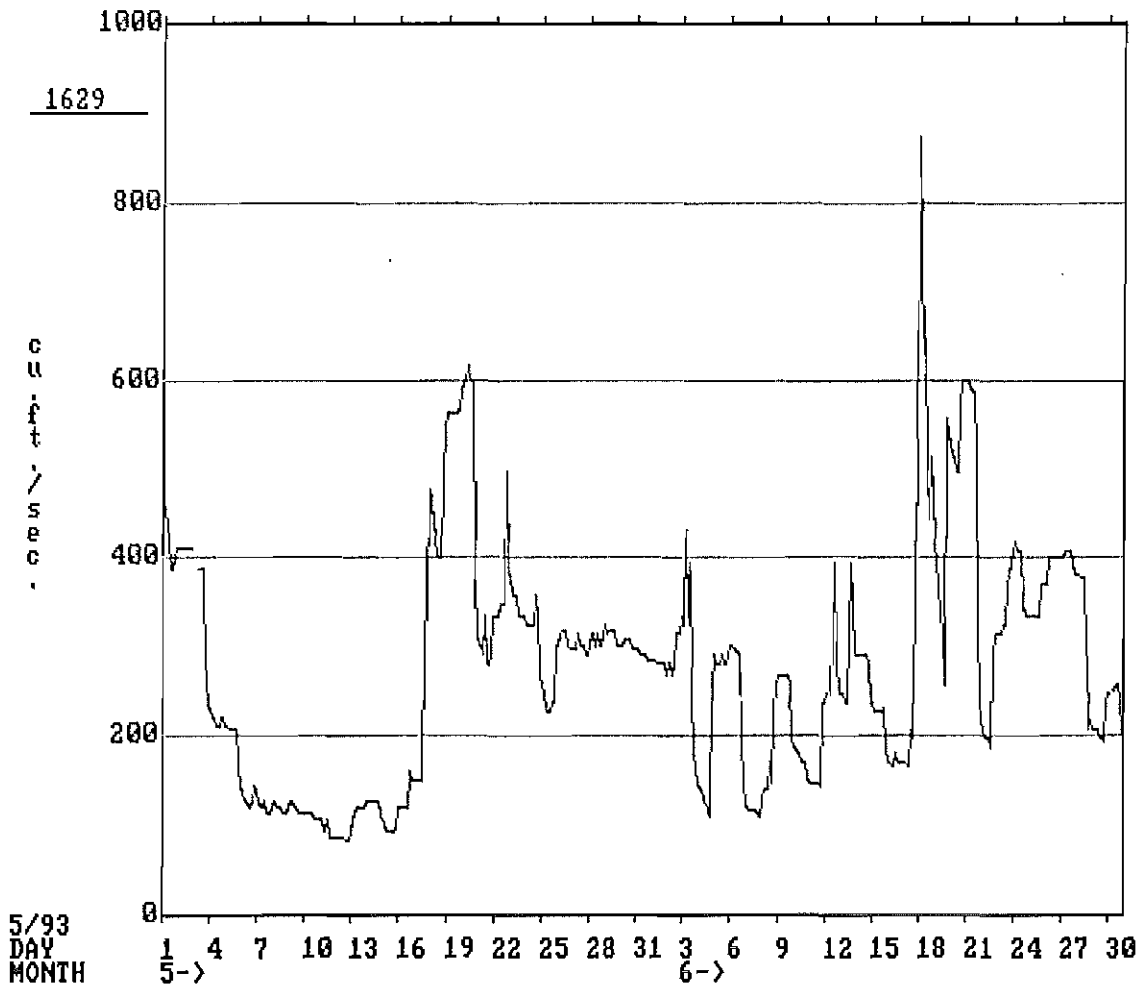


CAVEAT: The data on this page does not represent an official record. The ALERT database contains a certain amount of erroneous data and therefore, the above summary should not be considered accurate without further verification (Ref: UDFCD Disclaimer Notice). Limited efforts have been made to identify erroneous data. If further documentation is desired, contact the Urban Drainage and Flood Control District at 455-6277.

UDFCD ALERT BASE STATION
SIGNIFICANT EVENT RUNOFF STATISTICS

SEASONAL DATA PLOT

S.Platte @ Drtmouth

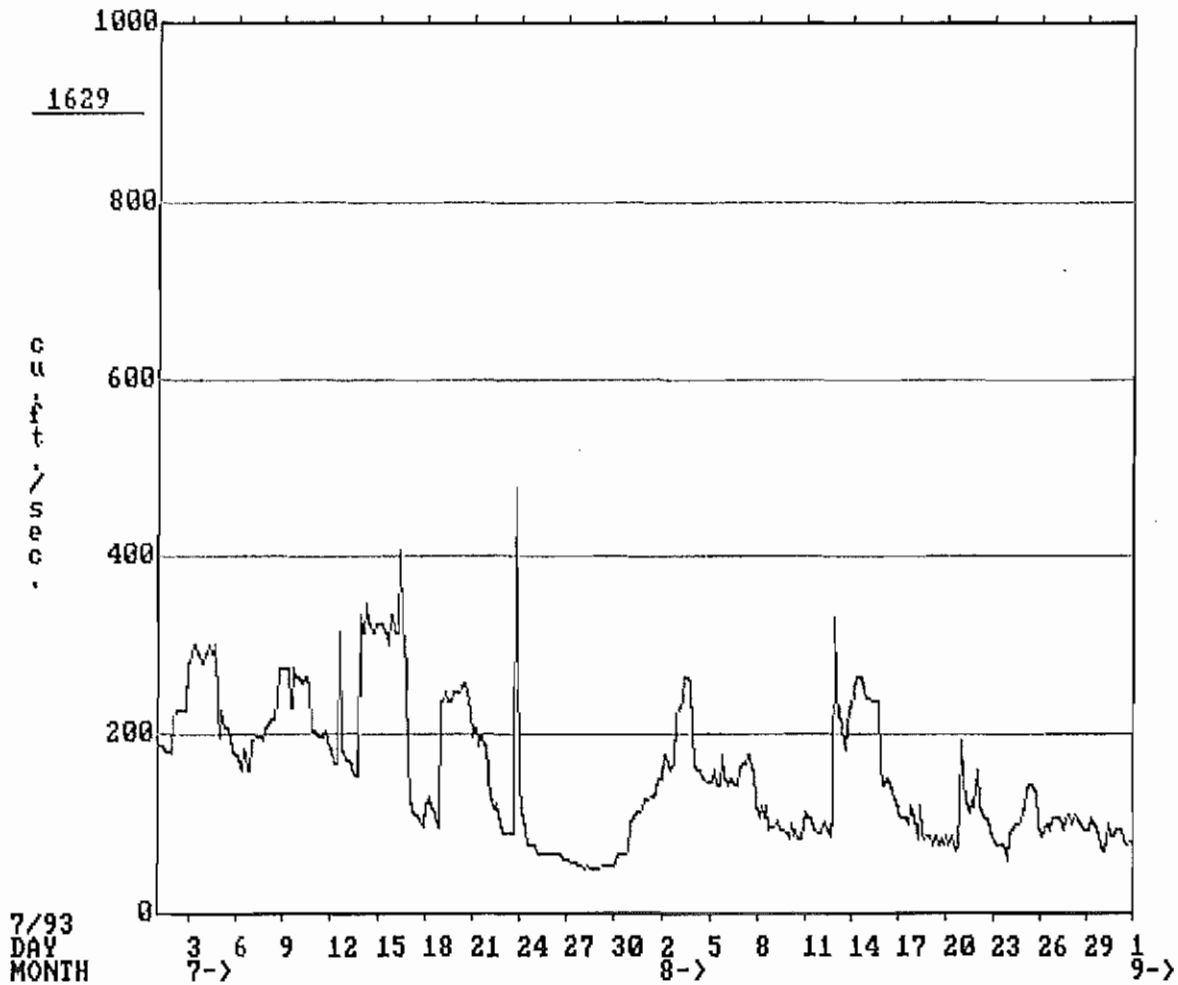


CAVEAT: The data on this page does not represent an official record. The ALERT database contains a certain amount of erroneous data and therefore, the above summary should not be considered accurate without further verification (Ref: UDFCD Disclaimer Notice). Limited efforts have been made to identify erroneous data. If further documentation is desired, contact the Urban Drainage and Flood Control District at 455-6277.

UDFCD ALERT BASE STATION
SIGNIFICANT EVENT RUNOFF STATISTICS

SEASONAL DATA PLOT

S.Platte @ Drtmouth

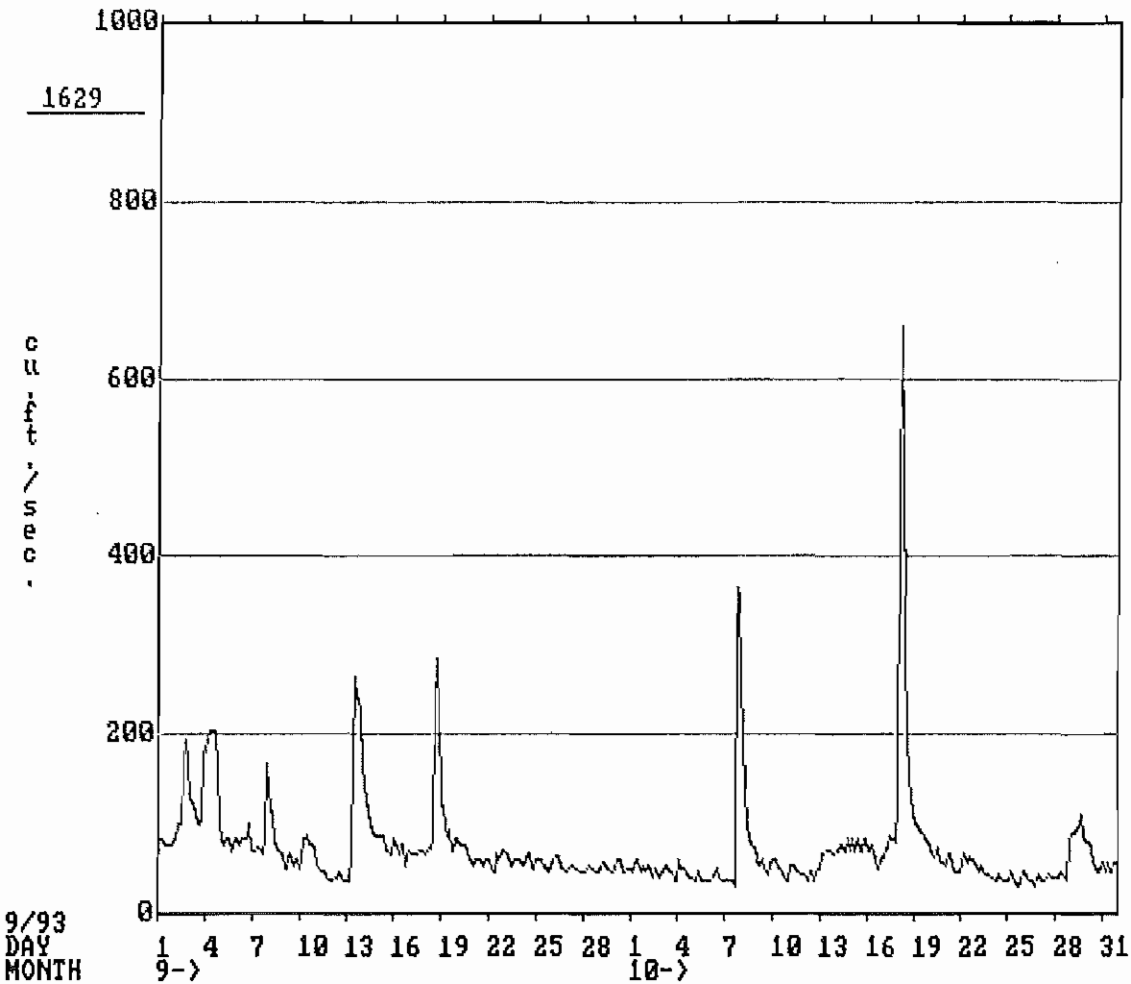


CAVEAT: The data on this page does not represent an official record. The ALERT database contains a certain amount of erroneous data and therefore, the above summary should not be considered accurate without further verification (Ref: UDFCD Disclaimer Notice). Limited efforts have been made to identify erroneous data. If further documentation is desired, contact the Urban Drainage and Flood Control District at 455-6277.

UDFCD ALERT BASE STATION
SIGNIFICANT EVENT RUNOFF STATISTICS

SEASONAL DATA PLOT

S.Platte @ Dntmouth



CAVEAT: The data on this page does not represent an official record. The ALERT database contains a certain amount of erroneous data and therefore, the above summary should not be considered accurate without further verification (Ref: UDFCD Disclaimer Notice). Limited efforts have been made to identify erroneous data. If further documentation is desired, contact the Urban Drainage and Flood Control District at 455-6277.

UDFCD ALERT BASE STATION 1993 WEEKLY RUNOFF STATISTICS

UDFCD ALERT Base Station & Weather Bulletin Board

Date Time
11/04/93 09:28:44

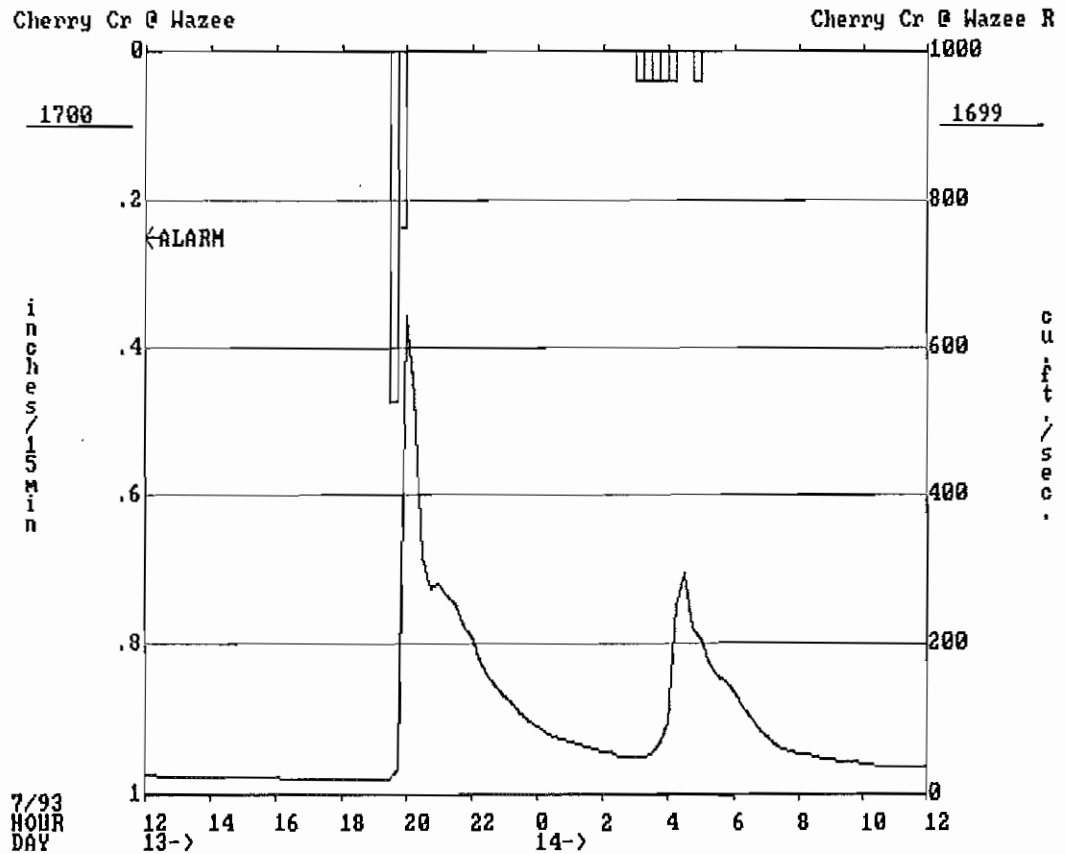
| DeviceID | 1699 | 1699 | 1699 | 1699 | 1699 | 1699 | 1699 | 1699 | 1699 | 1699 | 1699 | 1700 |
|--------------------|-------|-------|----------|-------|-------|-------|----------|-------|-------|-------|-------|--------|
| StatType | max | max | dmax | tmax | min | min | dmin | tmin | mean | vols | cnt | rain |
| DataType | level | rated | level | level | level | rated | level | level | rated | rated | level | precip |
| Units | ft | cfs | date | time | ft | cfs | date | time | cfs | AF | # | in |
| 7 days at 24:00:00 | | | | | | | | | | | | |
| 10/02/93 | 2.14 | 53 | 09/26/93 | 02:46 | 1.81 | 16 | 10/02/93 | 10:00 | 20 | 284 | 72 | 0.08 |
| 09/25/93 | 2.87 | 185 | 09/21/93 | 08:14 | 1.88 | 22 | 09/25/93 | 20:31 | 34 | 473 | 86 | 0.00 |
| 09/18/93 | 4.33 | 620 | 09/18/93 | 16:30 | 1.84 | 19 | 09/17/93 | 11:10 | 58 | 807 | 440 | 0.79 |
| 09/11/93 | 3.24 | 276 | 09/05/93 | 22:24 | 1.74 | 10 | 09/05/93 | 06:14 | 32 | 439 | 290 | 0.63 |
| 09/04/93 | 2.46 | 103 | 09/02/93 | 12:58 | 1.74 | 10 | 09/04/93 | 18:56 | 17 | 237 | 125 | 0.20 |
| 08/28/93 | 1.81 | 16 | 08/22/93 | 18:14 | 1.74 | 10 | 08/28/93 | 21:27 | 14 | 189 | 29 | 0.04 |
| 08/21/93 | 1.97 | 31 | 08/18/93 | 11:31 | 1.75 | 11 | 08/17/93 | 21:57 | 16 | 218 | 47 | 0.08 |
| 08/14/93 | 3.08 | 235 | 08/10/93 | 22:06 | 1.81 | 16 | 08/09/93 | 21:34 | 35 | 489 | 326 | 0.35 |
| 08/07/93 | 3.77 | 429 | 08/05/93 | 16:36 | 1.77 | 13 | 08/03/93 | 21:55 | 26 | 359 | 220 | 0.43 |
| 07/31/93 | 2.43 | 98 | 07/25/93 | 22:11 | 1.77 | 13 | 07/31/93 | 06:14 | 16 | 219 | 69 | 0.04 |
| 07/24/93 | 2.28 | 73 | 07/20/93 | 21:56 | 1.80 | 15 | 07/22/93 | 22:10 | 21 | 298 | 82 | 0.00 |
| 07/17/93 | 4.50 | 682 | 07/13/93 | 20:02 | 1.84 | 19 | 07/17/93 | 21:57 | 41 | 575 | 658 | 1.06 |
| 07/10/93 | 1.98 | 33 | 07/09/93 | 12:53 | 1.80 | 15 | 07/06/93 | 21:03 | 20 | 274 | 101 | 0.08 |
| 07/03/93 | 1.98 | 33 | 06/27/93 | 12:19 | 1.76 | 12 | 06/29/93 | 21:07 | 17 | 236 | 61 | 0.00 |
| 06/26/93 | 1.96 | 30 | 06/20/93 | 12:55 | 1.74 | 10 | 06/23/93 | 21:17 | 15 | 203 | 94 | 0.00 |
| 06/19/93 | 4.40 | 644 | 06/17/93 | 23:17 | 1.78 | 13 | 06/14/93 | 21:25 | 58 | 808 | 555 | 1.42 |
| 06/12/93 | 1.98 | 33 | 06/07/93 | 19:20 | 1.78 | 13 | 06/11/93 | 21:04 | 19 | 261 | 93 | 0.04 |
| 06/05/93 | 3.20 | 265 | 06/03/93 | 04:15 | 1.80 | 15 | 05/31/93 | 20:16 | 31 | 432 | 451 | 0.20 |
| 05/29/93 | 2.52 | 114 | 05/24/93 | 15:07 | 1.80 | 15 | 05/26/93 | 15:56 | 21 | 294 | 176 | 0.12 |
| 05/22/93 | 3.61 | 380 | 05/20/93 | 16:08 | 1.79 | 14 | 05/19/93 | 18:12 | 45 | 624 | 518 | 0.51 |
| 05/15/93 | 1.91 | 25 | 05/15/93 | 11:23 | 1.71 | 8 | 05/10/93 | 21:55 | 15 | 206 | 40 | 0.00 |
| 05/08/93 | 2.50 | 110 | 05/07/93 | 15:04 | 1.70 | 8 | 05/08/93 | 09:36 | 10 | 139 | 106 | 0.12 |
| 05/01/93 | 1.92 | 26 | 04/25/93 | 00:08 | 1.68 | 6 | 04/28/93 | 11:25 | 12 | 173 | 54 | 0.00 |
| 04/24/93 | 2.78 | 166 | 04/24/93 | 10:57 | 1.74 | 10 | 04/24/93 | 06:12 | 26 | 362 | 122 | 0.51 |
| 04/17/93 | 3.00 | 216 | 04/12/93 | 22:06 | 1.93 | 27 | 04/17/93 | 18:11 | 40 | 562 | 65 | 0.43 |
| 04/10/93 | 2.79 | 168 | 04/06/93 | 20:34 | 1.84 | 19 | 04/05/93 | 02:33 | 35 | 491 | 82 | 0.31 |
| 04/03/93 | 2.69 | 147 | 04/03/93 | 05:51 | 1.70 | 8 | 03/28/93 | 02:33 | 27 | 371 | 85 | 0.87 |
| TOTALS: | 4.50 | 682 | 07/13/93 | 20:02 | 1.68 | 6 | 04/28/93 | 11:25 | 27 | 10021 | 5047 | 8.31 |

| SENSOR NUMBER | STATION NAME | SENSOR TYPE |
|---------------|-------------------|-------------------|
| 1699 | Cherry Cr @ Wazee | Water Level Float |
| 1700 | Cherry Cr @ Wazee | Precipitation |

CAVEAT: The data on this page does not represent an official record. The ALERT database contains a certain amount of erroneous data and therefore, the above summary should not be considered accurate without further verification (Ref: UDFCD Disclaimer Notice). Limited efforts have been made to identify erroneous data. If further documentation is desired, contact the Urban Drainage and Flood Control District at 455-6277.

UDFCD ALERT BASE STATION SIGNIFICANT EVENT RUNOFF STATISTICS

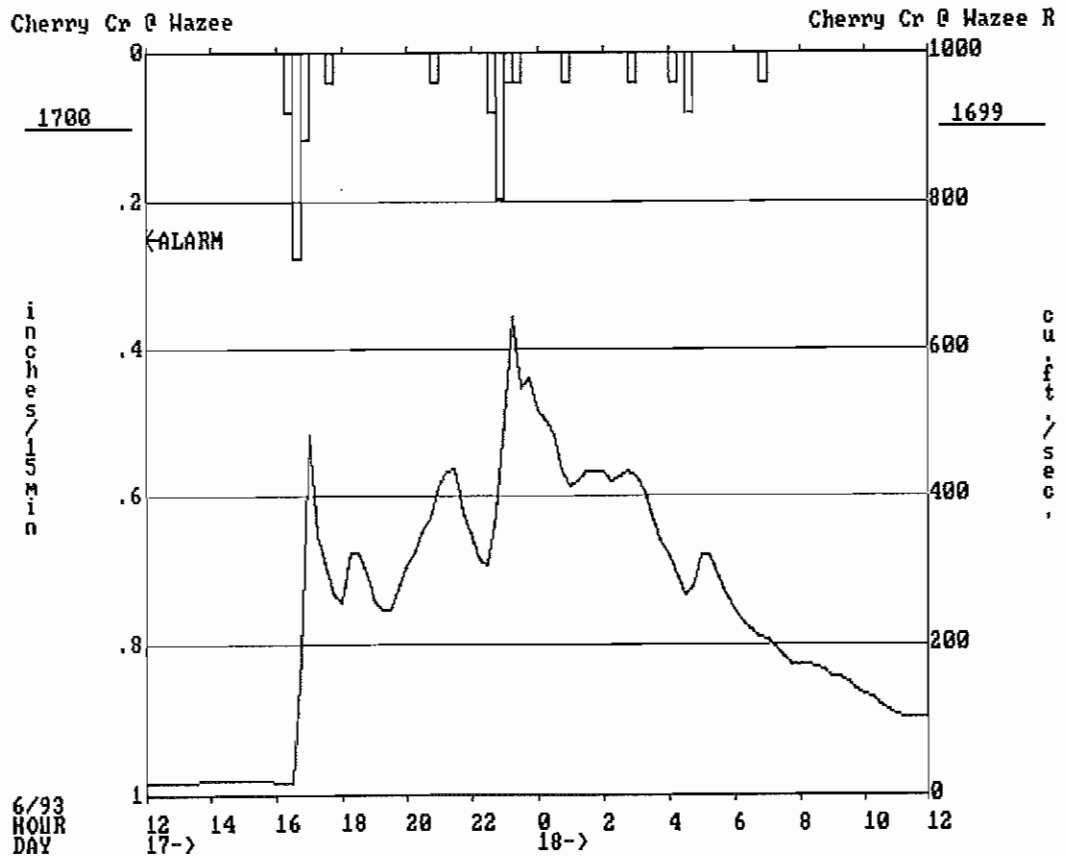
| DeviceID | 1699 | 1699 | 1699 | 1699 | 1699 | 1699 | 1699 | 1699 | 1699 | 1699 | 1700 | 1700 |
|----------|-------|-------|-------|-------|-------|-------|-------|-------|-------|-------|--------|--------|
| StatType | max | max | tmax | min | min | tmin | mean | dif | vols | cnt | rain | racm |
| DataType | level | rated | level | level | rated | level | rated | level | rated | level | precip | precip |
| Units | ft | cfs | time | ft | cfs | time | cfs | ft | AF | # | in | in |
| 07/13/93 | | | | | | | | | | | | |
| 2400 | 2.47 | 105 | 23:31 | 2.39 | 91 | 23:57 | 99 | -0.10 | 4 | 5 | 0.00 | 0.71 |
| 2330 | 2.59 | 127 | 23:00 | 2.49 | 108 | 23:25 | 119 | -0.12 | 5 | 6 | 0.00 | 0.71 |
| 2300 | 2.71 | 151 | 22:32 | 2.61 | 131 | 22:55 | 142 | -0.12 | 6 | 6 | 0.00 | 0.71 |
| 2230 | 2.95 | 204 | 22:00 | 2.73 | 155 | 22:27 | 180 | -0.24 | 7 | 12 | 0.00 | 0.71 |
| 2200 | 3.13 | 248 | 21:30 | 2.97 | 209 | 21:53 | 224 | -0.14 | 9 | 8 | 0.00 | 0.71 |
| 2130 | 3.23 | 273 | 21:02 | 3.15 | 253 | 21:24 | 265 | -0.10 | 11 | 5 | 0.00 | 0.71 |
| 2100 | 3.37 | 311 | 20:30 | 3.21 | 268 | 20:47 | 278 | -0.10 | 11 | 10 | 0.00 | 0.71 |
| 2030 | 4.50 | 682 | 20:02 | 3.39 | 316 | 20:29 | 523 | -1.01 | 22 | 59 | 0.00 | 0.71 |
| 2000 | 4.40 | 644 | 19:59 | 1.88 | 22 | 19:42 | 211 | 0.52 | 9 | 55 | 0.71 | 0.71 |
| 1930 | 1.85 | 19 | 18:13 | 1.85 | 19 | 18:13 | 19 | 0.00 | 1 | 0 | 0.00 | 0.00 |
| 1900 | 1.85 | 19 | 18:13 | 1.85 | 19 | 18:13 | 19 | 0.00 | 1 | 0 | 0.00 | 0.00 |
| 1830 | 1.85 | 19 | 18:13 | 1.85 | 19 | 18:13 | 20 | -0.01 | 1 | 1 | 0.00 | 0.00 |
| 1800 | 1.86 | 20 | 16:01 | 1.86 | 20 | 16:01 | 20 | 0.00 | 1 | 0 | 0.00 | 0.00 |
| 1730 | 1.86 | 20 | 16:01 | 1.86 | 20 | 16:01 | 20 | 0.00 | 1 | 0 | 0.00 | 0.00 |
| 1700 | 1.86 | 20 | 16:01 | 1.86 | 20 | 16:01 | 20 | 0.00 | 1 | 0 | 0.00 | 0.00 |
| 1630 | 1.86 | 20 | 16:01 | 1.86 | 20 | 16:01 | 20 | -0.02 | 1 | 1 | 0.00 | 0.00 |
| 1600 | 1.88 | 22 | 13:02 | 1.88 | 22 | 13:02 | 22 | 0.00 | 1 | 0 | 0.00 | 0.00 |
| 1530 | 1.88 | 22 | 13:02 | 1.88 | 22 | 13:02 | 22 | 0.00 | 1 | 0 | 0.00 | 0.00 |
| 1500 | 1.88 | 22 | 13:02 | 1.88 | 22 | 13:02 | 22 | 0.00 | 1 | 0 | 0.00 | 0.00 |
| 1430 | 1.88 | 22 | 13:02 | 1.88 | 22 | 13:02 | 22 | 0.00 | 1 | 0 | 0.00 | 0.00 |
| 1400 | 1.88 | 22 | 13:02 | 1.88 | 22 | 13:02 | 22 | 0.00 | 1 | 0 | 0.00 | 0.00 |
| 1330 | 1.88 | 22 | 13:02 | 1.88 | 22 | 13:02 | 22 | -0.02 | 1 | 1 | 0.00 | 0.00 |
| 1300 | 1.90 | 24 | 12:18 | 1.90 | 24 | 12:18 | 24 | 0.00 | 1 | 0 | 0.00 | 0.00 |
| 1230 | 1.90 | 24 | 12:18 | 1.90 | 24 | 12:18 | 25 | -0.02 | 1 | 1 | 0.00 | 0.00 |
| TOTALS: | 4.50 | 682 | 20:02 | 1.85 | 19 | 18:13 | 98 | | 98 | 170 | 0.71 | |



CAVEAT: The data on this page does not represent an official record. The ALERT database contains a certain amount of erroneous data and therefore, the above summary should not be considered accurate without further verification (Ref: UDFCD Disclaimer Notice). Limited efforts have been made to identify erroneous data. If further documentation is desired, contact the Urban Drainage and Flood Control District at 455-6277.

UDFCD ALERT BASE STATION SIGNIFICANT EVENT RUNOFF STATISTICS

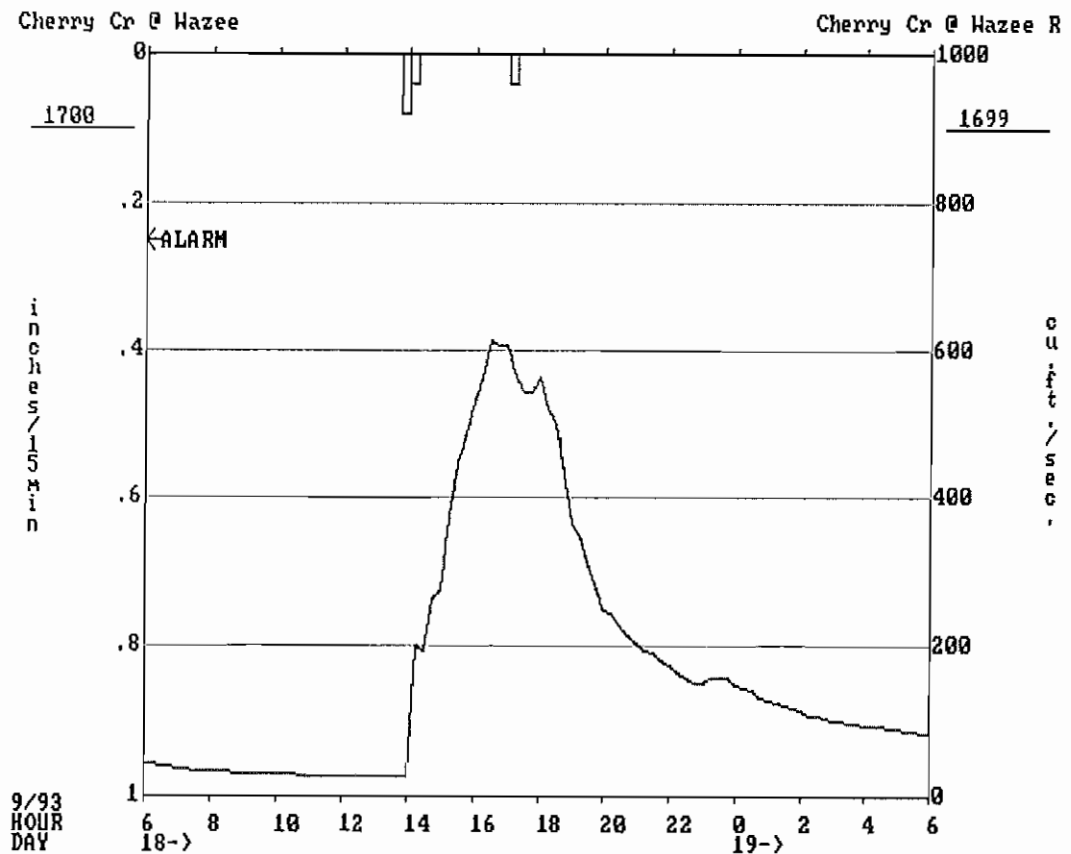
| DeviceID | 1699 | 1699 | 1699 | 1699 | 1699 | 1699 | 1699 | 1699 | 1699 | 1699 | 1700 | 1700 |
|----------|-------|-------|-------|-------|-------|-------|-------|-------|-------|-------|--------|--------|
| StatType | max | max | tmax | min | min | tmin | mean | dif | vols | cnt | rain | racm |
| DataType | level | rated | level | level | rated | level | rated | level | rated | level | precip | precip |
| Units | ft | cfs | time | ft | cfs | time | cfs | ft | AF | # | in | in |
| 06/18/93 | | | | | | | | | | | | |
| 1200 | 2.46 | 103 | 11:09 | 2.46 | 103 | 11:09 | 103 | -0.02 | 9 | 1 | 0.00 | 0.04 |
| 1100 | 2.60 | 129 | 10:08 | 2.48 | 106 | 10:58 | 121 | -0.14 | 10 | 7 | 0.00 | 0.04 |
| 1000 | 2.72 | 153 | 09:17 | 2.62 | 133 | 09:55 | 149 | -0.12 | 12 | 6 | 0.00 | 0.04 |
| 0900 | 2.80 | 170 | 08:23 | 2.74 | 157 | 08:58 | 169 | -0.08 | 14 | 4 | 0.00 | 0.04 |
| 0800 | 2.94 | 202 | 07:01 | 2.82 | 174 | 07:36 | 185 | -0.14 | 15 | 7 | 0.00 | 0.04 |
| 0700 | 3.10 | 240 | 06:05 | 2.96 | 206 | 06:57 | 223 | -0.16 | 18 | 9 | 0.04 | 0.04 |
| 0600 | 3.42 | 325 | 05:10 | 3.12 | 245 | 05:59 | 292 | -0.20 | 24 | 15 | 0.00 | 1.22 |
| 0500 | 3.40 | 319 | 04:57 | 3.20 | 265 | 04:25 | 286 | 0.00 | 24 | 19 | 0.12 | 1.22 |
| 0400 | 3.74 | 419 | 03:07 | 3.40 | 319 | 03:54 | 373 | -0.36 | 31 | 18 | 0.00 | 1.10 |
| 0300 | 3.78 | 432 | 02:31 | 3.74 | 419 | 02:52 | 424 | -0.02 | 35 | 9 | 0.04 | 1.10 |
| 0200 | 3.78 | 432 | 01:58 | 3.70 | 407 | 01:05 | 424 | 0.06 | 35 | 9 | 0.00 | 1.06 |
| 0100 | 4.04 | 518 | 00:03 | 3.72 | 413 | 00:54 | 472 | -0.32 | 39 | 18 | 0.04 | 1.06 |
| 06/17/93 | | | | | | | | | | | | |
| 2400 | 4.40 | 644 | 23:17 | 4.02 | 511 | 23:00 | 571 | 0.04 | 47 | 38 | 0.08 | 1.02 |
| 2300 | 4.00 | 504 | 22:59 | 3.36 | 308 | 22:25 | 350 | 0.42 | 29 | 34 | 0.28 | 0.94 |
| 2200 | 3.82 | 444 | 21:24 | 3.50 | 348 | 21:59 | 408 | -0.16 | 34 | 22 | 0.00 | 0.67 |
| 2100 | 3.72 | 413 | 20:59 | 3.38 | 314 | 20:02 | 355 | 0.36 | 29 | 18 | 0.04 | 0.67 |
| 2000 | 3.36 | 308 | 19:56 | 3.12 | 245 | 19:09 | 260 | 0.16 | 21 | 13 | 0.00 | 0.63 |
| 1900 | 3.42 | 325 | 18:20 | 3.16 | 255 | 18:59 | 301 | 0.04 | 25 | 26 | 0.00 | 0.63 |
| 1800 | 3.92 | 477 | 17:02 | 3.12 | 245 | 17:52 | 326 | -0.72 | 27 | 45 | 0.04 | 0.63 |
| 1700 | 3.94 | 484 | 16:57 | 1.84 | 19 | 16:35 | 118 | 0.68 | 10 | 53 | 0.47 | 0.59 |
| 1600 | 1.84 | 19 | 15:00 | 1.82 | 17 | 15:55 | 18 | -0.04 | 2 | 2 | 0.00 | 0.12 |
| 1500 | 1.86 | 20 | 13:55 | 1.86 | 20 | 13:55 | 20 | 0.00 | 2 | 0 | 0.00 | 0.12 |
| 1400 | 1.86 | 20 | 13:55 | 1.84 | 19 | 13:39 | 17 | 0.04 | 1 | 2 | 0.00 | 0.12 |
| 1300 | 1.82 | 17 | 10:40 | 1.82 | 17 | 10:40 | 17 | 0.00 | 1 | 0 | 0.00 | 0.12 |
| TOTALS: | 4.40 | 644 | 23:17 | 1.82 | 17 | 10:40 | 249 | | 495 | 375 | 1.14 | |



CAVEAT: The data on this page does not represent an official record. The ALERT database contains a certain amount of erroneous data and therefore, the above summary should not be considered accurate without further verification (Ref: UDFCD Disclaimer Notice). Limited efforts have been made to identify erroneous data. If further documentation is desired, contact the Urban Drainage and Flood Control District at 455-6277.

UDFCD ALERT BASE STATION SIGNIFICANT EVENT RUNOFF STATISTICS

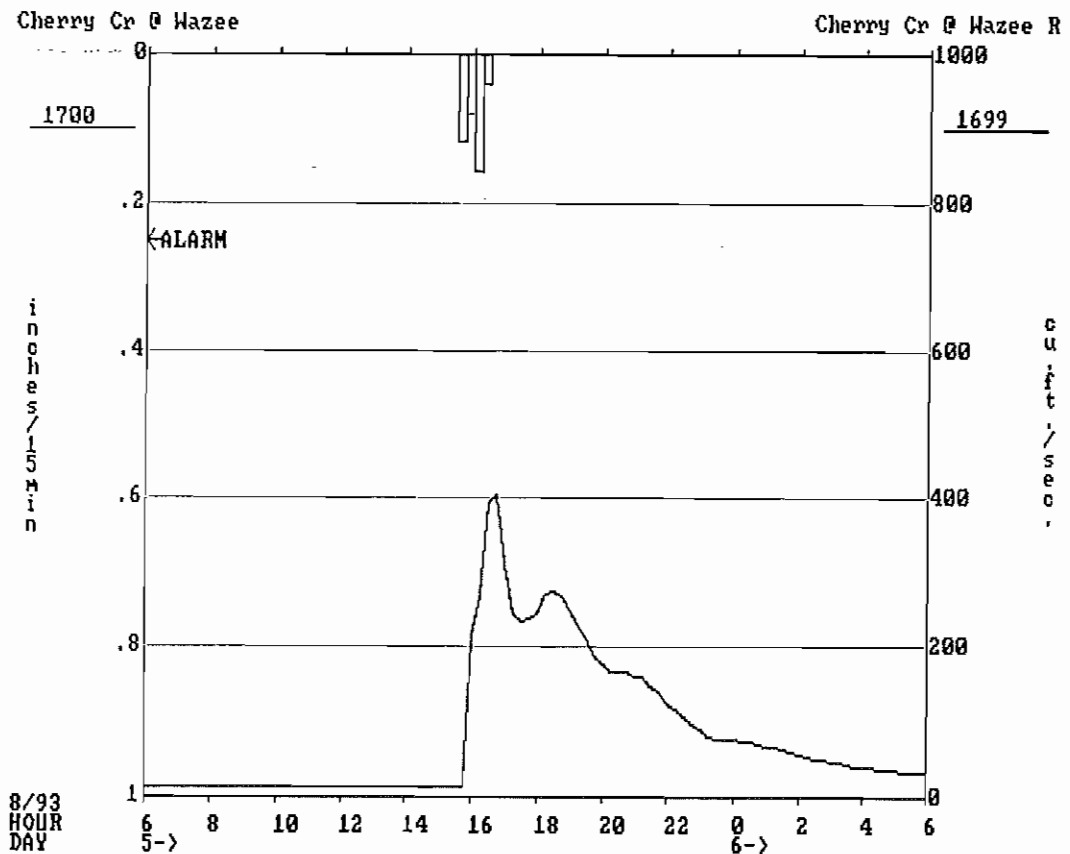
| DeviceID | 1699 | 1699 | 1699 | 1699 | 1699 | 1699 | 1699 | 1699 | 1699 | 1699 | 1700 | 1700 |
|----------|-------|-------|-------|-------|-------|-------|-------|-------|-------|-------|--------|--------|
| StatType | max | max | tmax | min | min | tmin | mean | dif | vols | cnt | rain | racm |
| DataType | level | rated | level | level | rated | level | rated | level | rated | level | precip | precip |
| Units | ft | cfs | time | ft | cfs | time | cfs | ft | AF | # | in | in |
| 09/19/93 | | | | | | | | | | | | |
| 1200 | 2.27 | 71 | 11:55 | 2.27 | 71 | 11:55 | 74 | -0.02 | 6 | 1 | 0.00 | 0.00 |
| 1100 | 2.29 | 74 | 10:40 | 2.29 | 74 | 10:40 | 76 | -0.02 | 6 | 1 | 0.00 | 0.00 |
| 1000 | 2.31 | 77 | 07:10 | 2.31 | 77 | 07:10 | 77 | 0.00 | 6 | 0 | 0.00 | 0.00 |
| 0900 | 2.31 | 77 | 07:10 | 2.31 | 77 | 07:10 | 77 | 0.00 | 6 | 0 | 0.00 | 0.00 |
| 0800 | 2.31 | 77 | 07:10 | 2.31 | 77 | 07:10 | 78 | -0.02 | 6 | 1 | 0.00 | 0.00 |
| 0700 | 2.34 | 82 | 06:15 | 2.33 | 81 | 06:30 | 82 | -0.02 | 7 | 2 | 0.00 | 0.00 |
| 0600 | 2.37 | 87 | 05:10 | 2.35 | 84 | 05:40 | 87 | -0.04 | 7 | 2 | 0.00 | 0.00 |
| 0500 | 2.39 | 91 | 04:33 | 2.39 | 91 | 04:33 | 92 | -0.02 | 8 | 1 | 0.00 | 0.00 |
| 0400 | 2.43 | 98 | 03:25 | 2.41 | 94 | 03:55 | 99 | -0.04 | 8 | 2 | 0.00 | 0.00 |
| 0300 | 2.49 | 108 | 02:14 | 2.45 | 101 | 02:55 | 107 | -0.06 | 9 | 3 | 0.00 | 0.00 |
| 0200 | 2.57 | 123 | 01:11 | 2.51 | 112 | 01:52 | 120 | -0.08 | 10 | 4 | 0.00 | 0.00 |
| 0100 | 2.67 | 143 | 00:11 | 2.59 | 127 | 00:50 | 138 | -0.10 | 11 | 5 | 0.00 | 0.00 |
| 09/18/93 | | | | | | | | | | | | |
| 2400 | 2.73 | 155 | 23:04 | 2.69 | 147 | 23:59 | 155 | -0.02 | 13 | 3 | 0.00 | 0.00 |
| 2300 | 2.79 | 168 | 22:00 | 2.71 | 151 | 22:36 | 157 | -0.10 | 13 | 5 | 0.00 | 0.00 |
| 2200 | 2.93 | 199 | 21:02 | 2.81 | 172 | 21:55 | 188 | -0.14 | 16 | 7 | 0.00 | 0.00 |
| 2100 | 3.11 | 243 | 20:10 | 2.95 | 204 | 20:47 | 227 | -0.18 | 19 | 9 | 0.00 | 0.00 |
| 2000 | 3.53 | 357 | 19:04 | 3.13 | 248 | 19:59 | 309 | -0.42 | 26 | 21 | 0.00 | 0.00 |
| 1900 | 4.21 | 578 | 18:00 | 3.55 | 363 | 18:59 | 483 | -0.62 | 40 | 35 | 0.00 | 0.00 |
| 1800 | 4.27 | 599 | 17:02 | 4.09 | 536 | 17:35 | 559 | -0.12 | 46 | 20 | 0.04 | 0.16 |
| 1700 | 4.33 | 620 | 16:30 | 4.09 | 536 | 16:01 | 590 | 0.22 | 49 | 19 | 0.00 | 0.12 |
| 1600 | 4.07 | 529 | 15:59 | 3.25 | 279 | 15:06 | 422 | 0.84 | 35 | 42 | 0.00 | 0.12 |
| 1500 | 3.31 | 295 | 14:49 | 1.94 | 28 | 14:01 | 204 | 0.73 | 17 | 79 | 0.04 | 0.12 |
| 1400 | 1.92 | 26 | 13:18 | 1.92 | 26 | 13:18 | 27 | -0.02 | 2 | 1 | 0.08 | 0.08 |
| 1300 | 1.94 | 28 | 10:44 | 1.94 | 28 | 10:44 | 28 | 0.00 | 2 | 0 | 0.00 | 0.00 |
| TOTALS: | 4.33 | 620 | 16:30 | 1.92 | 26 | 13:18 | 186 | | 368 | 263 | 0.16 | |



CAVEAT: The data on this page does not represent an official record. The ALERT database contains a certain amount of erroneous data and therefore, the above summary should not be considered accurate without further verification (Ref: UDFCD Disclaimer Notice). Limited efforts have been made to identify erroneous data. If further documentation is desired, contact the Urban Drainage and Flood Control District at 455-6277.

UDFCD ALERT BASE STATION SIGNIFICANT EVENT RUNOFF STATISTICS

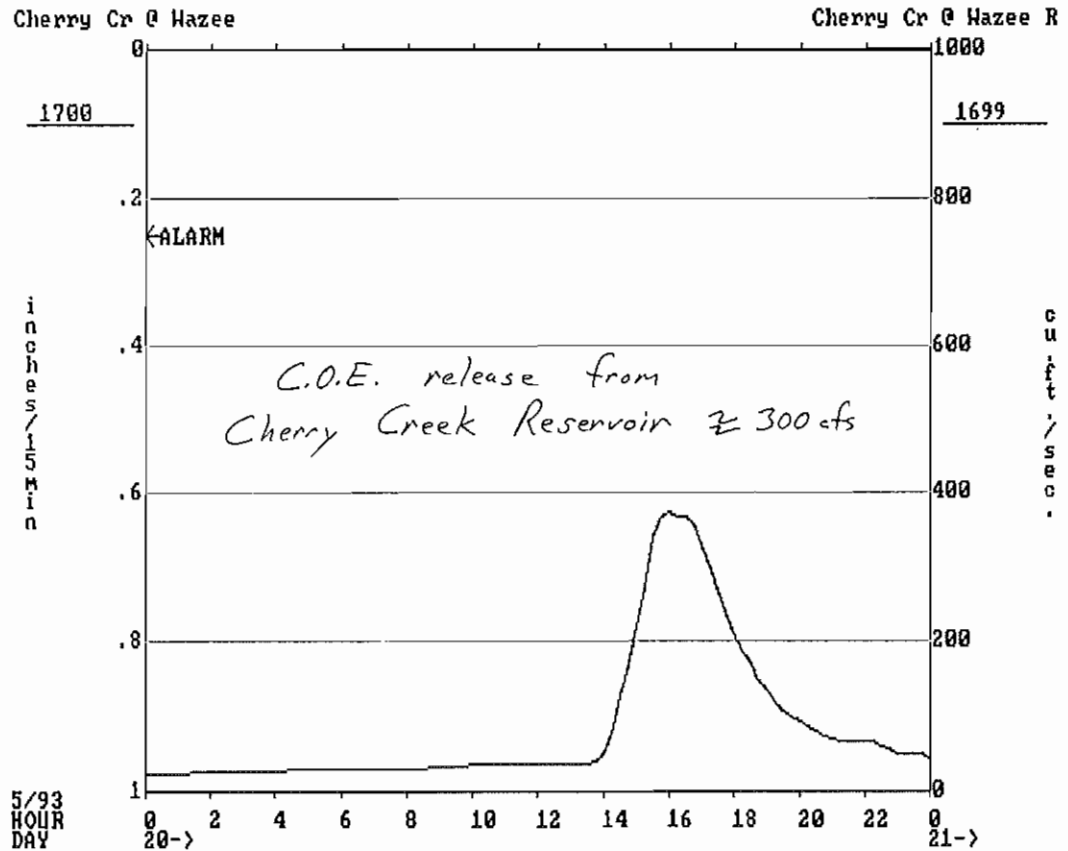
| DeviceID | 1699 | 1699 | 1699 | 1699 | 1699 | 1699 | 1699 | 1699 | 1699 | 1699 | 1700 | 1700 |
|----------|-------|-------|-------|-------|-------|-------|-------|-------|-------|-------|--------|--------|
| StatType | max | max | tmax | min | min | tmin | mean | dif | vols | cnt | rain | racm |
| DataType | level | rated | level | level | rated | level | rated | level | rated | level | precip | precip |
| Units | ft | cfs | time | ft | cfs | time | cfs | ft | AF | # | in | in |
| 08/06/93 | | | | | | | | | | | | |
| 1200 | 1.91 | 25 | 09:55 | 1.91 | 25 | 09:55 | 25 | 0.00 | 2 | 0 | 0.00 | 0.00 |
| 1100 | 1.91 | 25 | 09:55 | 1.91 | 25 | 09:55 | 25 | 0.00 | 2 | 0 | 0.00 | 0.00 |
| 1000 | 1.91 | 25 | 09:55 | 1.91 | 25 | 09:55 | 27 | -0.02 | 2 | 1 | 0.00 | 0.00 |
| 0900 | 1.93 | 27 | 08:54 | 1.93 | 27 | 08:54 | 29 | -0.02 | 2 | 1 | 0.00 | 0.00 |
| 0800 | 1.95 | 29 | 07:25 | 1.95 | 29 | 07:25 | 30 | -0.02 | 3 | 1 | 0.00 | 0.00 |
| 0700 | 1.97 | 31 | 06:14 | 1.97 | 31 | 06:14 | 32 | -0.02 | 3 | 2 | 0.00 | 0.00 |
| 0600 | 1.99 | 34 | 05:10 | 1.99 | 34 | 05:10 | 34 | -0.02 | 3 | 1 | 0.00 | 0.00 |
| 0500 | 2.01 | 36 | 04:25 | 2.01 | 36 | 04:25 | 37 | -0.02 | 3 | 1 | 0.00 | 0.00 |
| 0400 | 2.07 | 43 | 03:15 | 2.03 | 38 | 03:55 | 43 | -0.06 | 4 | 3 | 0.00 | 0.00 |
| 0300 | 2.15 | 54 | 02:10 | 2.09 | 46 | 02:55 | 52 | -0.08 | 4 | 4 | 0.00 | 0.00 |
| 0200 | 2.23 | 65 | 01:06 | 2.17 | 57 | 01:54 | 63 | -0.08 | 5 | 4 | 0.00 | 0.00 |
| 0100 | 2.29 | 74 | 00:10 | 2.25 | 68 | 00:49 | 73 | -0.06 | 6 | 3 | 0.00 | 0.00 |
| 08/05/93 | | | | | | | | | | | | |
| 2400 | 2.37 | 87 | 23:00 | 2.31 | 77 | 23:24 | 80 | -0.08 | 7 | 4 | 0.00 | 0.00 |
| 2300 | 2.55 | 120 | 22:03 | 2.39 | 91 | 22:52 | 106 | -0.18 | 9 | 9 | 0.00 | 0.00 |
| 2200 | 2.71 | 151 | 21:18 | 2.57 | 123 | 21:59 | 146 | -0.14 | 12 | 8 | 0.00 | 0.00 |
| 2100 | 2.81 | 172 | 20:03 | 2.75 | 160 | 20:54 | 168 | -0.08 | 14 | 4 | 0.00 | 0.00 |
| 2000 | 3.11 | 243 | 19:02 | 2.83 | 177 | 19:51 | 208 | -0.30 | 17 | 15 | 0.00 | 0.00 |
| 1900 | 3.23 | 273 | 18:18 | 3.13 | 248 | 18:59 | 264 | 0.02 | 22 | 12 | 0.00 | 0.00 |
| 1800 | 3.35 | 306 | 17:00 | 3.05 | 228 | 17:22 | 245 | -0.26 | 20 | 21 | 0.00 | 0.39 |
| 1700 | 3.77 | 429 | 16:36 | 3.01 | 218 | 16:00 | 339 | 0.36 | 28 | 54 | 0.20 | 0.39 |
| 1600 | 2.99 | 214 | 15:59 | 1.81 | 16 | 15:46 | 32 | 0.86 | 3 | 41 | 0.20 | 0.20 |
| 1500 | 1.78 | 13 | 06:14 | 1.78 | 13 | 06:14 | 13 | 0.00 | 1 | 0 | 0.00 | 0.00 |
| 1400 | 1.78 | 13 | 06:14 | 1.78 | 13 | 06:14 | 13 | 0.00 | 1 | 0 | 0.00 | 0.00 |
| 1300 | 1.78 | 13 | 06:14 | 1.78 | 13 | 06:14 | 13 | 0.00 | 1 | 0 | 0.00 | 0.00 |
| TOTALS: | 3.77 | 429 | 16:36 | 1.78 | 13 | 06:14 | 87 | | 173 | 189 | 0.39 | |



CAVEAT: The data on this page does not represent an official record. The ALERT database contains a certain amount of erroneous data and therefore, the above summary should not be considered accurate without further verification (Ref: UDFCD Disclaimer Notice). Limited efforts have been made to identify erroneous data. If further documentation is desired, contact the Urban Drainage and Flood Control District at 455-6277.

UDFCD ALERT BASE STATION SIGNIFICANT EVENT RUNOFF STATISTICS

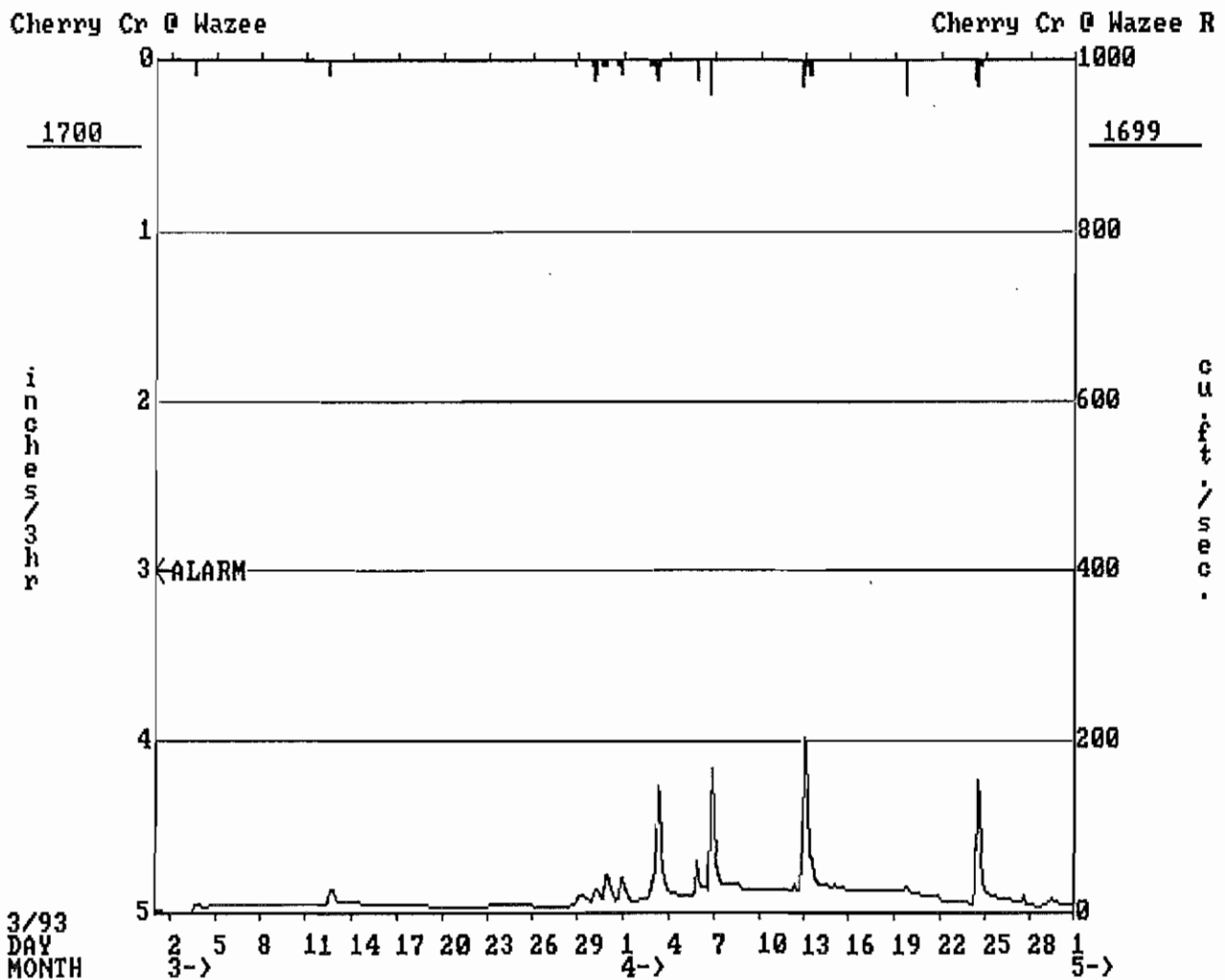
| DeviceID | 1699 | 1699 | 1699 | 1699 | 1699 | 1699 | 1699 | 1699 | 1699 | 1699 | 1700 | 1700 |
|----------|-------|-------|-------|-------|-------|-------|-------|-------|-------|-------|--------|--------|
| StatType | max | max | tmax | min | min | tmin | mean | dif | vols | cnt | rain | racm |
| DataType | level | rated | level | level | rated | level | rated | level | rated | level | precip | precip |
| Units | ft | cfs | time | ft | cfs | time | cfs | ft | AF | # | in | in |
| 05/20/93 | | | | | | | | | | | | |
| 2400 | 2.07 | 43 | 23:52 | 2.07 | 43 | 23:52 | 47 | -0.04 | 2 | 1 | 0.00 | 0.00 |
| 2330 | 2.11 | 48 | 23:12 | 2.11 | 48 | 23:12 | 50 | -0.02 | 2 | 1 | 0.00 | 0.00 |
| 2300 | 2.17 | 57 | 22:39 | 2.13 | 51 | 22:57 | 56 | -0.06 | 2 | 3 | 0.00 | 0.00 |
| 2230 | 2.21 | 62 | 22:21 | 2.19 | 59 | 22:27 | 64 | -0.04 | 3 | 2 | 0.00 | 0.00 |
| 2200 | 2.23 | 65 | 21:26 | 2.23 | 65 | 21:26 | 65 | 0.00 | 3 | 0 | 0.00 | 0.00 |
| 2130 | 2.25 | 68 | 21:11 | 2.23 | 65 | 21:26 | 69 | -0.04 | 3 | 2 | 0.00 | 0.00 |
| 2100 | 2.31 | 77 | 20:31 | 2.27 | 71 | 20:53 | 75 | -0.06 | 3 | 3 | 0.00 | 0.00 |
| 2030 | 2.39 | 91 | 20:03 | 2.33 | 81 | 20:22 | 87 | -0.08 | 4 | 4 | 0.00 | 0.00 |
| 2000 | 2.47 | 105 | 19:34 | 2.41 | 94 | 19:55 | 101 | -0.08 | 4 | 4 | 0.00 | 0.00 |
| 1930 | 2.61 | 131 | 19:04 | 2.49 | 108 | 19:26 | 121 | -0.14 | 5 | 7 | 0.00 | 0.00 |
| 1900 | 2.77 | 164 | 18:33 | 2.63 | 135 | 18:58 | 150 | -0.14 | 6 | 8 | 0.00 | 0.00 |
| 1830 | 2.95 | 204 | 18:03 | 2.81 | 172 | 18:25 | 188 | -0.16 | 8 | 9 | 0.00 | 0.00 |
| 1800 | 3.19 | 263 | 17:31 | 2.97 | 209 | 17:59 | 237 | -0.24 | 10 | 12 | 0.00 | 0.00 |
| 1730 | 3.41 | 322 | 17:02 | 3.21 | 268 | 17:24 | 295 | -0.22 | 12 | 11 | 0.00 | 0.00 |
| 1700 | 3.55 | 363 | 16:47 | 3.43 | 328 | 16:56 | 350 | -0.14 | 14 | 9 | 0.00 | 0.00 |
| 1630 | 3.61 | 380 | 16:08 | 3.55 | 363 | 16:24 | 370 | 0.00 | 15 | 7 | 0.00 | 0.00 |
| 1600 | 3.61 | 380 | 15:55 | 3.49 | 345 | 15:32 | 365 | 0.10 | 15 | 8 | 0.00 | 0.00 |
| 1530 | 3.47 | 339 | 15:26 | 3.10 | 240 | 15:00 | 276 | 0.06 | 11 | 8 | 0.00 | 0.00 |
| 1500 | 3.02 | 221 | 14:55 | 2.63 | 135 | 14:30 | 169 | 0.00 | 7 | 4 | 0.00 | 0.00 |
| 1430 | 2.58 | 125 | 14:25 | 2.23 | 65 | 14:00 | 87 | 0.00 | 4 | 4 | 0.00 | 0.00 |
| 1400 | 2.12 | 50 | 13:50 | 2.04 | 40 | 13:40 | 43 | 0.05 | 2 | 3 | 0.00 | 0.00 |
| 1330 | 2.02 | 37 | 12:00 | 2.02 | 37 | 12:00 | 37 | 0.00 | 2 | 0 | 0.00 | 0.00 |
| 1300 | 2.02 | 37 | 12:00 | 2.02 | 37 | 12:00 | 37 | 0.00 | 2 | 0 | 0.00 | 0.00 |
| 1230 | 2.02 | 37 | 12:00 | 2.02 | 37 | 12:00 | 37 | 0.00 | 2 | 1 | 0.00 | 0.00 |
| TOTALS: | 3.61 | 380 | 15:55 | 2.02 | 37 | 12:00 | 141 | | 140 | 111 | 0.00 | |



CAVEAT: The data on this page does not represent an official record. The ALERT database contains a certain amount of erroneous data and therefore, the above summary should not be considered accurate without further verification (Ref: UDFCD Disclaimer Notice). Limited efforts have been made to identify erroneous data. If further documentation is desired, contact the Urban Drainage and Flood Control District at 455-6277.

UDFCD ALERT BASE STATION
SIGNIFICANT EVENT RUNOFF STATISTICS

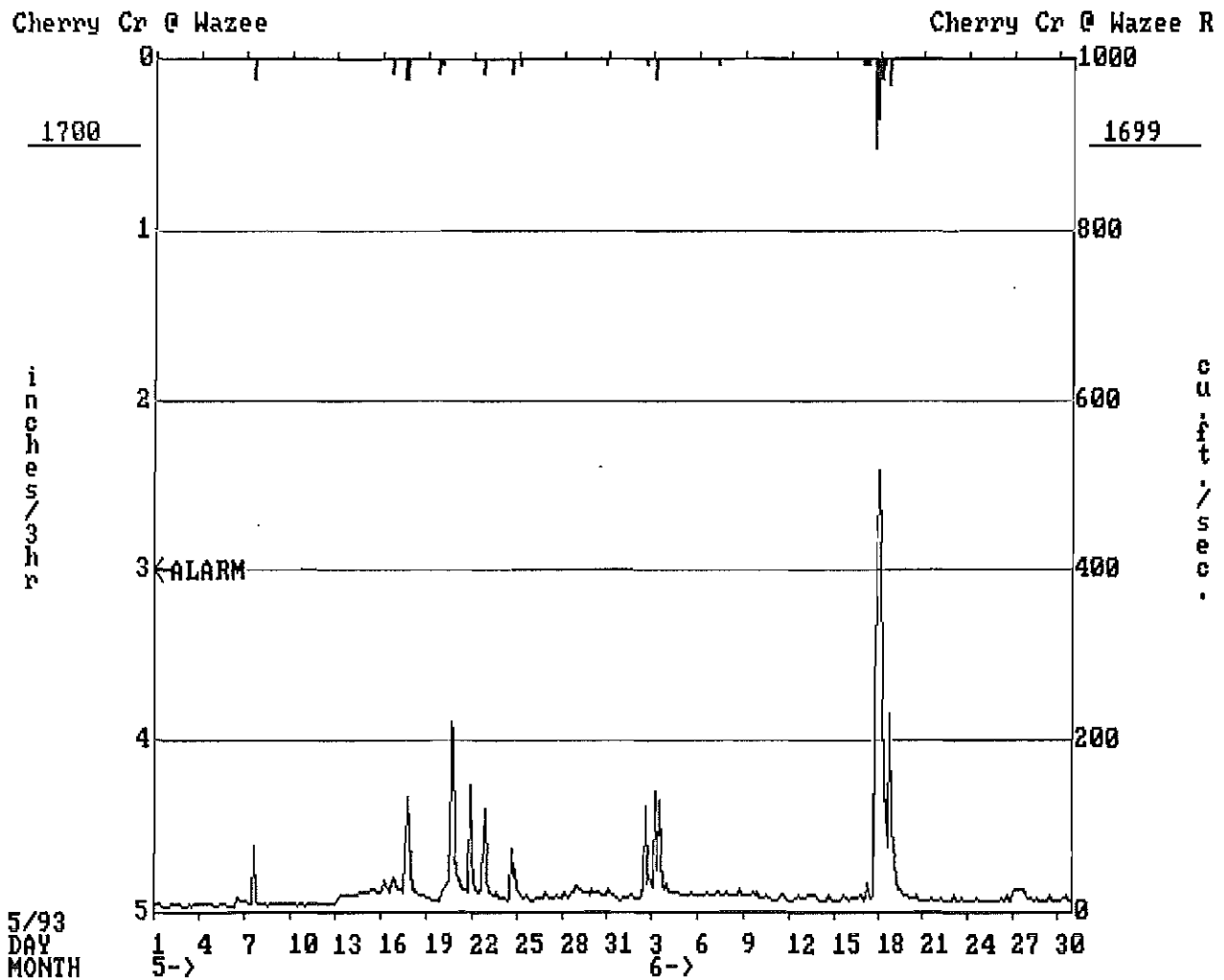
SEASONAL DATA PLOT



CAVEAT: The data on this page does not represent an official record. The ALERT database contains a certain amount of erroneous data and therefore, the above summary should not be considered accurate without further verification (Ref: UDFCD Disclaimer Notice). Limited efforts have been made to identify erroneous data. If further documentation is desired, contact the Urban Drainage and Flood Control District at 455-6277.

UDFCD ALERT BASE STATION
SIGNIFICANT EVENT RUNOFF STATISTICS

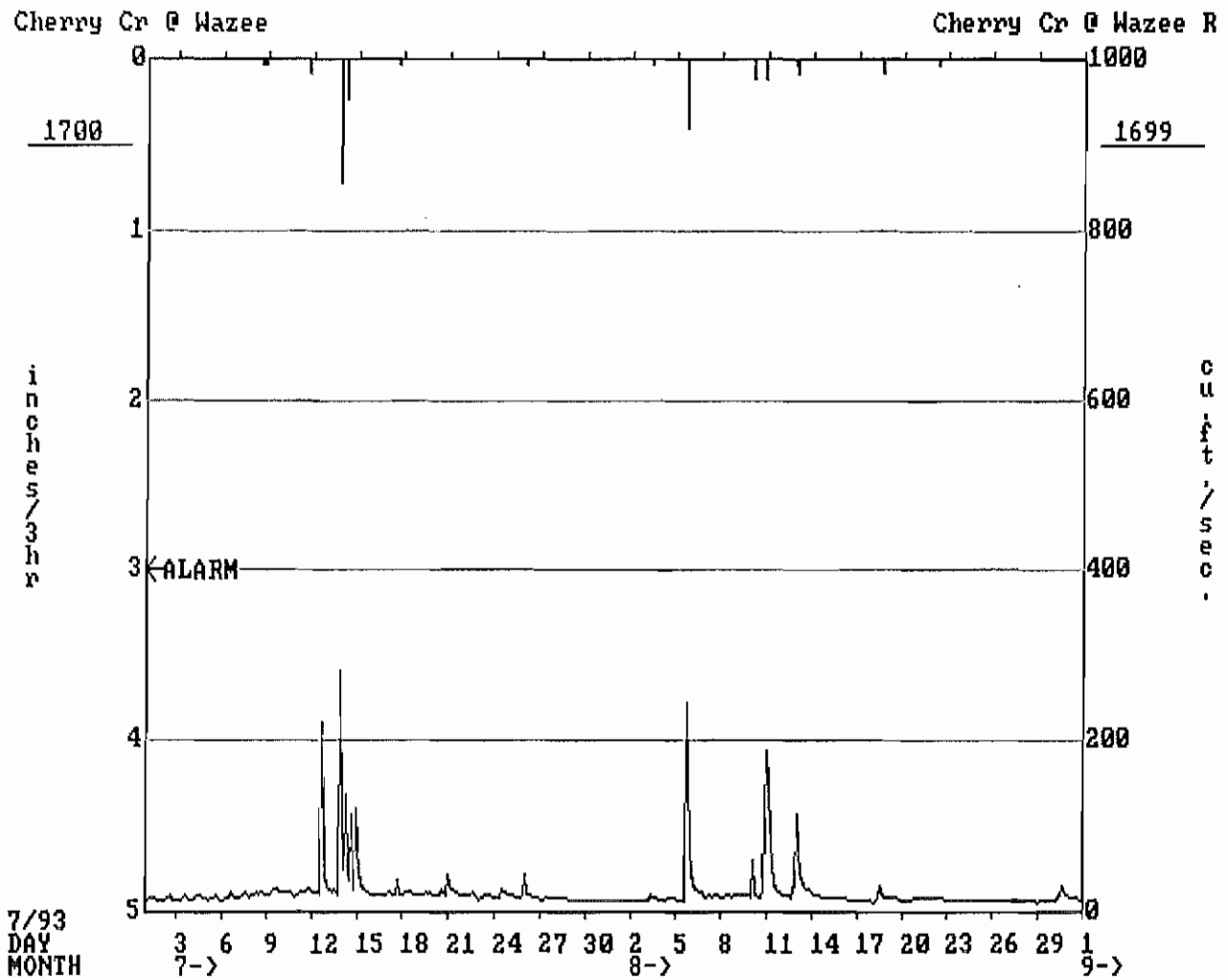
SEASONAL DATA PLOT



CAVEAT: The data on this page does not represent an official record. The ALERT database contains a certain amount of erroneous data and therefore, the above summary should not be considered accurate without further verification (Ref: UDFCD Disclaimer Notice). Limited efforts have been made to identify erroneous data. If further documentation is desired, contact the Urban Drainage and Flood Control District at 455-6277.

**UDFCD ALERT BASE STATION
SIGNIFICANT EVENT RUNOFF STATISTICS**

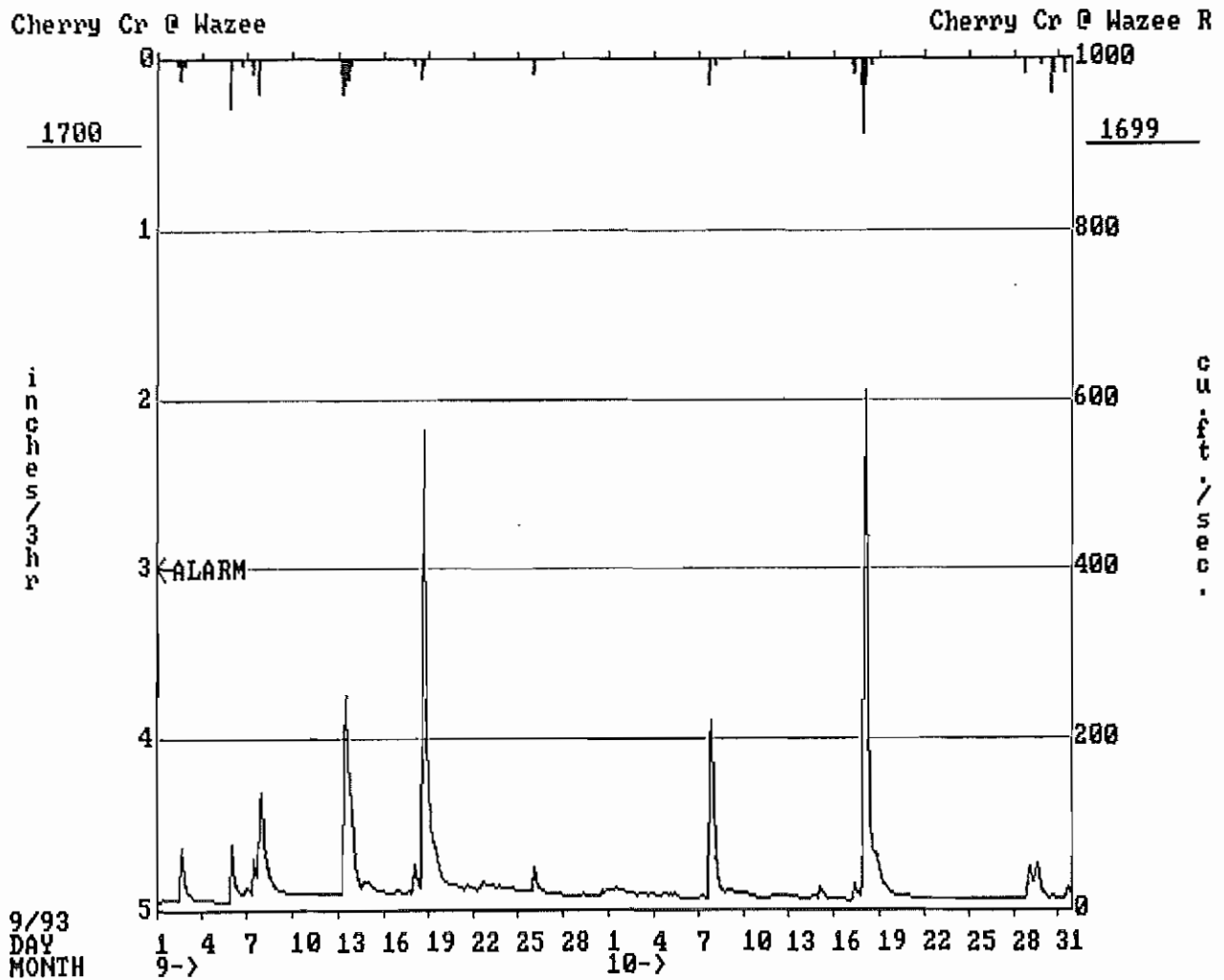
SEASONAL DATA PLOT



CAVEAT: The data on this page does not represent an official record. The ALERT database contains a certain amount of erroneous data and therefore, the above summary should not be considered accurate without further verification (Ref: UDFCD Disclaimer Notice). Limited efforts have been made to identify erroneous data. If further documentation is desired, contact the Urban Drainage and Flood Control District at 455-6277.

**UDFCD ALERT BASE STATION
SIGNIFICANT EVENT RUNOFF STATISTICS**

SEASONAL DATA PLOT



CAVEAT: The data on this page does not represent an official record. The ALERT database contains a certain amount of erroneous data and therefore, the above summary should not be considered accurate without further verification (Ref: UDFCD Disclaimer Notice). Limited efforts have been made to identify erroneous data. If further documentation is desired, contact the Urban Drainage and Flood Control District at 455-6277.

UDFCD ALERT BASE STATION 1993 WEEKLY RUNOFF STATISTICS

UDFCD ALERT Base Station & Weather Bulletin Board

Date Time
01/05/94 09:14:51

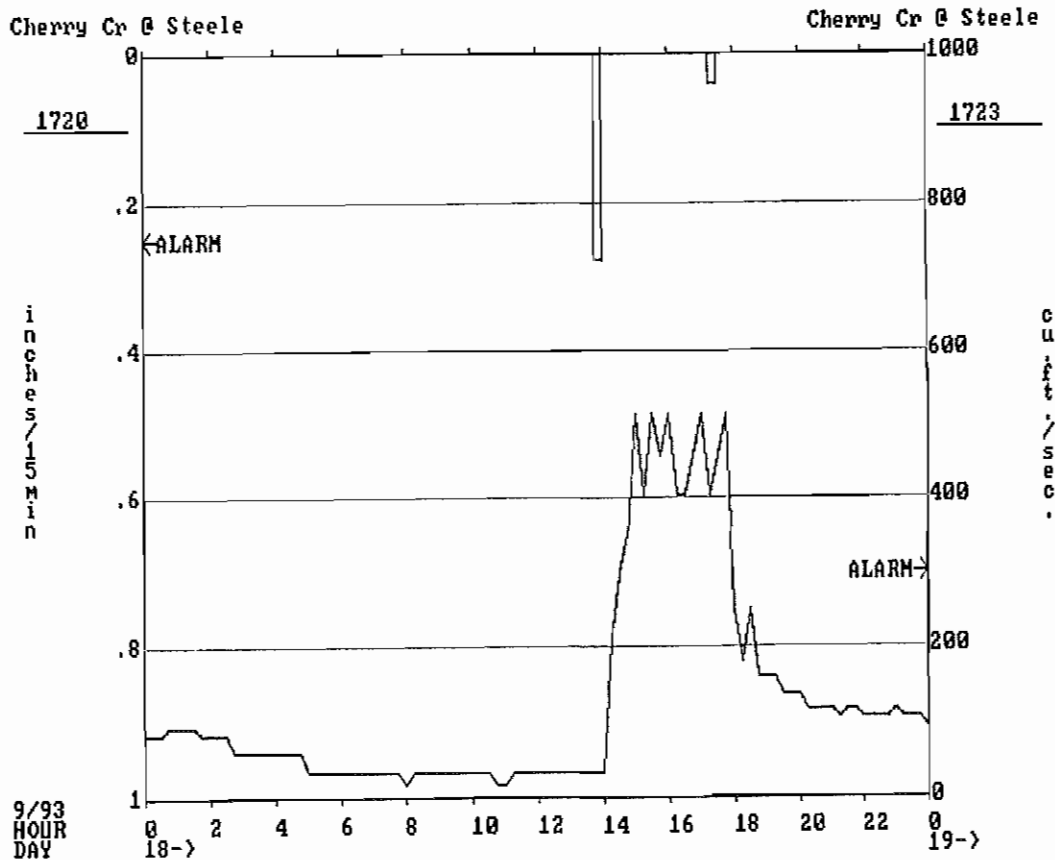
| DeviceID | 1723 | 1723 | 1723 | 1723 | 1723 | 1723 | 1723 | 1723 | 1723 | 1723 | 1723 | 1720 |
|--------------------|--------|-------|----------|-------|--------|-------|----------|-------|-------|-------|-------|--------|
| StatType | max | max | dmax | tmax | min | min | dmin | tmin | mean | vols | cnt | rain |
| DataType | level | rated | level | level | level | rated | level | level | rated | rated | level | precip |
| Units | ft | cfs | date | time | ft | cfs | date | time | cfs | AF | # | in |
| 7 days at 24:00:00 | | | | | | | | | | | | |
| 10/02/93 | 295.63 | 59 | 09/26/93 | 03:27 | 295.37 | 14 | 10/02/93 | 23:43 | 17 | 231 | 1266 | 0.04 |
| 09/25/93 | 295.89 | 105 | 09/19/93 | 01:49 | 295.37 | 14 | 09/25/93 | 23:50 | 24 | 327 | 670 | 0.00 |
| 09/18/93 | 296.84 | 514 | 09/18/93 | 17:42 | 295.37 | 14 | 09/16/93 | 14:38 | 47 | 657 | 707 | 1.02 |
| 09/11/93 | 296.06 | 136 | 09/07/93 | 23:00 | 295.37 | 14 | 09/11/93 | 23:49 | 28 | 384 | 677 | 0.47 |
| 09/04/93 | 295.89 | 105 | 09/02/93 | 13:26 | 295.37 | 14 | 09/04/93 | 23:49 | 22 | 301 | 324 | 0.16 |
| 08/28/93 | 295.55 | 34 | 08/22/93 | 09:07 | 295.37 | 14 | 08/28/93 | 20:52 | 18 | 251 | 220 | 0.00 |
| 08/21/93 | 295.72 | 82 | 08/18/93 | 09:18 | 295.37 | 14 | 08/20/93 | 18:22 | 19 | 262 | 555 | 0.00 |
| 08/14/93 | 296.24 | 181 | 08/10/93 | 21:52 | 295.37 | 14 | 08/14/93 | 23:41 | 32 | 439 | 642 | 0.35 |
| 08/07/93 | 296.32 | 206 | 08/05/93 | 17:41 | 295.37 | 14 | 08/07/93 | 23:15 | 24 | 330 | 587 | 0.39 |
| 07/31/93 | 296.24 | 181 | 07/25/93 | 12:11 | 295.46 | 18 | 07/31/93 | 16:30 | 26 | 359 | 645 | 0.12 |
| 07/24/93 | 295.80 | 94 | 07/20/93 | 19:29 | 295.46 | 18 | 07/24/93 | 23:56 | 31 | 425 | 508 | 0.00 |
| 07/17/93 | 296.24 | 181 | 07/12/93 | 13:40 | 295.46 | 18 | 07/17/93 | 23:56 | 35 | 489 | 735 | 0.67 |
| 07/10/93 | 295.63 | 59 | 07/09/93 | 12:03 | 295.46 | 18 | 07/10/93 | 23:52 | 35 | 485 | 378 | 0.00 |
| 07/03/93 | 295.72 | 82 | 06/27/93 | 10:59 | 295.46 | 18 | 07/03/93 | 20:18 | 37 | 520 | 82 | 0.08 |
| 06/26/93 | 295.72 | 82 | 06/22/93 | 11:29 | 295.46 | 18 | 06/26/93 | 19:32 | 27 | 380 | 719 | 0.00 |
| 06/19/93 | 296.67 | 404 | 06/17/93 | 20:02 | 295.55 | 34 | 06/19/93 | 14:47 | 59 | 814 | 189 | 1.02 |
| 06/12/93 | 295.72 | 82 | 06/08/93 | 16:43 | 295.55 | 34 | 06/12/93 | 23:28 | 56 | 778 | 354 | 0.00 |
| 06/05/93 | 295.98 | 117 | 06/03/93 | 04:50 | 295.55 | 34 | 06/01/93 | 20:13 | 63 | 881 | 205 | 0.63 |
| 05/29/93 | 295.80 | 94 | 05/24/93 | 18:42 | 295.46 | 18 | 05/26/93 | 14:16 | 38 | 533 | 340 | 0.16 |
| 05/22/93 | 296.41 | 251 | 05/20/93 | 15:39 | 295.46 | 18 | 05/19/93 | 11:31 | 61 | 841 | 290 | 0.71 |
| 05/15/93 | 295.72 | 82 | 05/15/93 | 23:35 | 295.46 | 18 | 05/12/93 | 23:57 | 30 | 416 | 460 | 0.08 |
| 05/08/93 | 295.55 | 34 | 05/08/93 | 23:23 | 295.37 | 14 | 05/06/93 | 07:49 | 19 | 262 | 309 | 0.00 |
| 05/01/93 | 295.55 | 34 | 04/25/93 | 17:15 | 295.37 | 14 | 05/01/93 | 08:00 | 18 | 257 | 387 | 0.00 |
| 04/24/93 | 295.98 | 117 | 04/24/93 | 14:07 | 295.46 | 18 | 04/24/93 | 07:22 | 41 | 565 | 287 | 0.31 |
| 04/17/93 | 296.24 | 181 | 04/12/93 | 22:22 | 295.63 | 59 | 04/17/93 | 14:45 | 71 | 988 | 109 | 0.55 |
| 04/10/93 | 296.15 | 158 | 04/06/93 | 17:48 | 295.63 | 59 | 04/05/93 | 18:59 | 129 | 1787 | 5 | 0.24 |
| 04/03/93 | 296.06 | 136 | 04/03/93 | 06:15 | 295.46 | 18 | 03/28/93 | 01:05 | 55 | 762 | 13 | 0.83 |
| TOTALS: | 296.84 | 514 | 09/18/93 | 17:42 | 295.37 | 14 | 05/01/93 | 08:00 | 40 | 14723 | 11663 | 7.83 |

| SENSOR NUMBER | STATION NAME | SENSOR TYPE |
|---------------|--------------------|----------------|
| 1723 | Cherry Cr @ Steele | Water Level PT |
| 1720 | Cherry Cr @ Steele | Precipitation |

CAVEAT: The data on this page does not represent an official record. The ALERT database contains a certain amount of erroneous data and therefore, the above summary should not be considered accurate without further verification (Ref: UDFCD Disclaimer Notice). Limited efforts have been made to identify erroneous data. If further documentation is desired, contact the Urban Drainage and Flood Control District at 455-6277.

UDFCD ALERT BASE STATION SIGNIFICANT EVENT RUNOFF STATISTICS

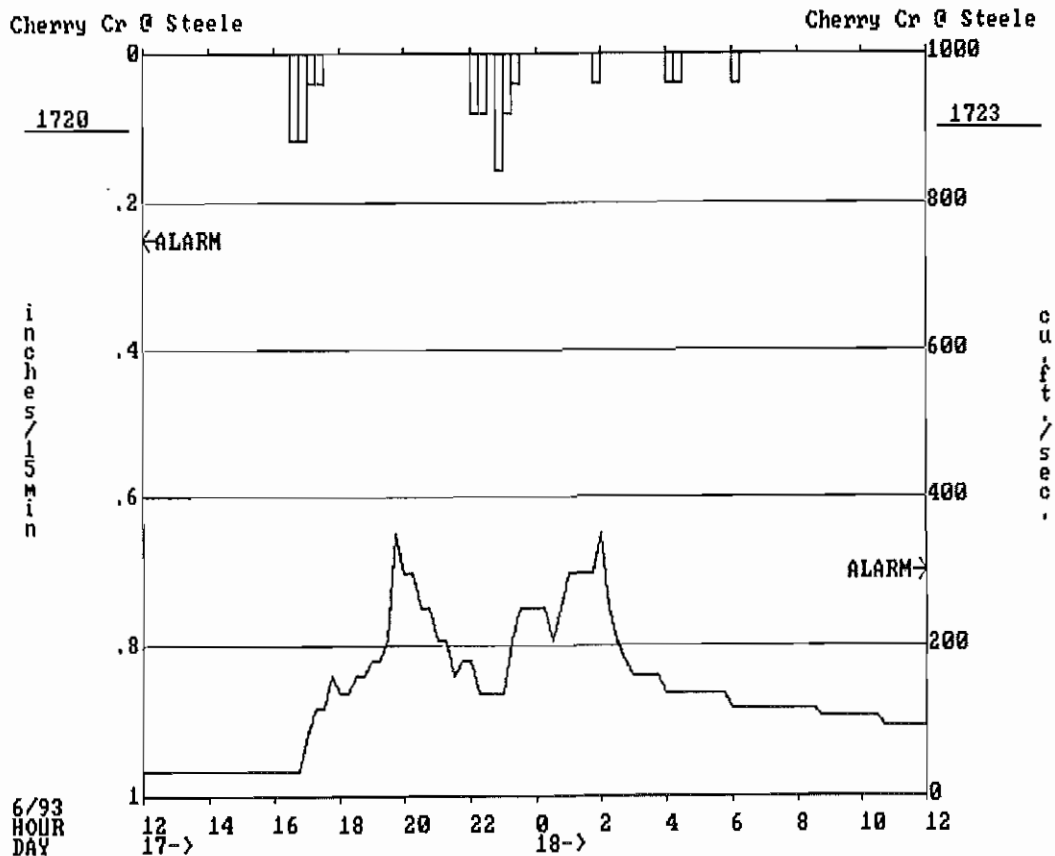
| DeviceID | 1723 | 1723 | 1723 | 1723 | 1723 | 1723 | 1723 | 1723 | 1723 | 1723 | 1720 | 1720 |
|----------|--------|-------|-------|--------|-------|-------|-------|-------|-------|-------|--------|--------|
| StatType | max | max | tmax | min | min | tmin | mean | dif | vols | cnt | rain | racm |
| DataType | Level | rated | level | level | rated | level | rated | level | rated | level | precip | precip |
| Units | ft | cfs | time | ft | cfs | time | cfs | ft | AF | # | in | in |
| 09/18/93 | | | | | | | | | | | | |
| 2400 | 295.80 | 94 | 23:46 | 295.80 | 94 | 23:46 | 100 | -0.09 | 4 | 1 | 0.00 | 0.00 |
| 2330 | 295.89 | 105 | 23:12 | 295.80 | 94 | 23:04 | 103 | -0.09 | 4 | 3 | 0.00 | 0.00 |
| 2300 | 295.98 | 117 | 22:49 | 295.98 | 117 | 22:49 | 109 | 0.09 | 5 | 1 | 0.00 | 0.00 |
| 2230 | 295.98 | 117 | 22:16 | 295.89 | 105 | 22:19 | 108 | 0.00 | 4 | 4 | 0.00 | 0.00 |
| 2200 | 295.98 | 117 | 21:38 | 295.89 | 105 | 21:57 | 114 | -0.09 | 5 | 3 | 0.00 | 0.00 |
| 2130 | 295.98 | 117 | 21:27 | 295.89 | 105 | 21:12 | 111 | 0.00 | 5 | 2 | 0.00 | 0.00 |
| 2100 | 295.98 | 117 | 20:01 | 295.98 | 117 | 20:01 | 117 | 0.00 | 5 | 0 | 0.00 | 0.00 |
| 2030 | 295.98 | 117 | 20:01 | 295.98 | 117 | 20:01 | 118 | -0.09 | 5 | 1 | 0.00 | 0.00 |
| 2000 | 296.15 | 158 | 19:46 | 295.98 | 117 | 19:49 | 139 | 0.00 | 6 | 5 | 0.00 | 0.00 |
| 1930 | 296.24 | 181 | 19:01 | 296.06 | 136 | 19:16 | 148 | -0.09 | 6 | 5 | 0.00 | 0.31 |
| 1900 | 296.15 | 158 | 18:31 | 296.15 | 158 | 18:31 | 162 | -0.26 | 7 | 1 | 0.00 | 0.31 |
| 1830 | 296.41 | 251 | 18:27 | 296.24 | 181 | 18:12 | 199 | 0.00 | 8 | 3 | 0.00 | 0.31 |
| 1800 | 296.84 | 514 | 17:42 | 296.41 | 251 | 17:53 | 335 | -0.35 | 14 | 5 | 0.00 | 0.31 |
| 1730 | 296.84 | 514 | 17:23 | 296.58 | 350 | 17:19 | 420 | -0.09 | 17 | 7 | 0.04 | 0.31 |
| 1700 | 296.84 | 514 | 16:57 | 296.67 | 404 | 16:46 | 434 | 0.17 | 18 | 4 | 0.00 | 0.28 |
| 1630 | 296.84 | 514 | 16:23 | 296.67 | 404 | 16:27 | 457 | -0.17 | 19 | 7 | 0.00 | 0.28 |
| 1600 | 296.84 | 514 | 15:53 | 296.75 | 458 | 15:31 | 472 | 0.00 | 20 | 2 | 0.00 | 0.28 |
| 1530 | 296.84 | 514 | 15:23 | 296.58 | 350 | 15:01 | 432 | 0.00 | 18 | 6 | 0.00 | 0.28 |
| 1500 | 296.84 | 514 | 14:57 | 296.58 | 350 | 14:31 | 362 | 0.35 | 15 | 2 | 0.00 | 0.28 |
| 1430 | 296.49 | 297 | 14:16 | 295.63 | 59 | 14:01 | 202 | 0.95 | 8 | 5 | 0.00 | 0.28 |
| 1400 | 295.55 | 34 | 13:38 | 295.55 | 34 | 13:38 | 34 | 0.00 | 1 | 1 | 0.28 | 0.28 |
| 1330 | 295.55 | 34 | 12:49 | 295.55 | 34 | 12:49 | 34 | 0.00 | 1 | 0 | 0.00 | 0.00 |
| 1300 | 295.55 | 34 | 12:49 | 295.46 | 18 | 12:46 | 32 | 0.00 | 1 | 2 | 0.00 | 0.00 |
| 1230 | 295.55 | 34 | 11:01 | 295.55 | 34 | 11:01 | 34 | 0.00 | 1 | 0 | 0.00 | 0.00 |
| TOTALS: | 296.84 | 514 | 14:57 | 295.46 | 18 | 12:46 | 199 | | 197 | 70 | 0.31 | |



CAVEAT: The data on this page does not represent an official record. The ALERT database contains a certain amount of erroneous data and therefore, the above summary should not be considered accurate without further verification (Ref: UDFCD Disclaimer Notice). Limited efforts have been made to identify erroneous data. If further documentation is desired, contact the Urban Drainage and Flood Control District at 455-6277.

UDFCD ALERT BASE STATION SIGNIFICANT EVENT RUNOFF STATISTICS

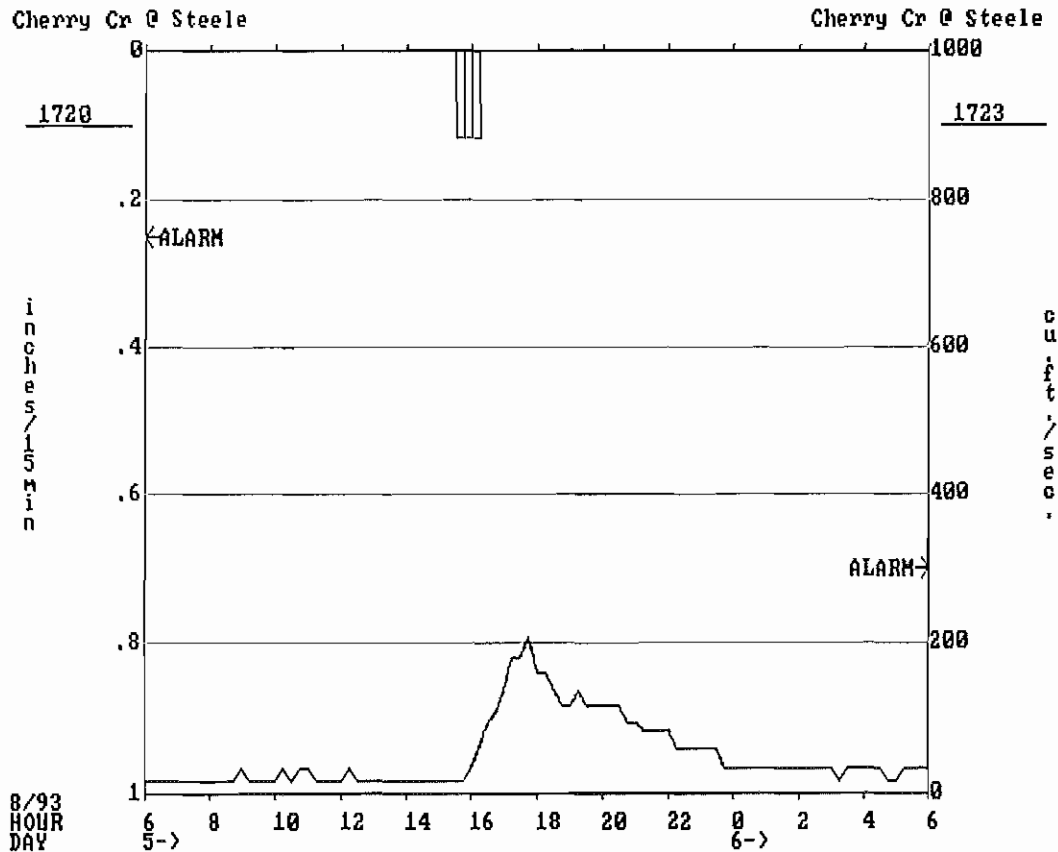
| DeviceID | 1723 | 1723 | 1723 | 1723 | 1723 | 1723 | 1723 | 1723 | 1723 | 1723 | 1720 | 1720 |
|----------|--------|-------|-------|--------|-------|-------|-------|-------|-------|-------|--------|--------|
| StatType | max | max | tmax | min | min | tmin | mean | dif | vols | cnt | rain | racm |
| DataType | level | rated | level | level | rated | level | rated | level | rated | level | precip | precip |
| Units | ft | cfs | time | ft | cfs | time | cfs | ft | AF | # | in | in |
| 06/18/93 | | | | | | | | | | | | |
| 1200 | 295.80 | 94 | 10:43 | 295.80 | 94 | 10:43 | 94 | 0.00 | 8 | 0 | 0.00 | 0.91 |
| 1100 | 295.80 | 94 | 10:43 | 295.80 | 94 | 10:43 | 102 | -0.09 | 8 | 1 | 0.00 | 0.91 |
| 1000 | 295.89 | 105 | 08:36 | 295.89 | 105 | 08:36 | 105 | 0.00 | 9 | 0 | 0.00 | 0.91 |
| 0900 | 295.98 | 117 | 08:25 | 295.89 | 105 | 08:36 | 112 | -0.09 | 9 | 3 | 0.00 | 0.91 |
| 0800 | 295.98 | 117 | 05:55 | 295.98 | 117 | 05:55 | 117 | 0.00 | 10 | 0 | 0.00 | 0.91 |
| 0700 | 295.98 | 117 | 05:55 | 295.98 | 117 | 05:55 | 117 | 0.00 | 10 | 0 | 0.04 | 0.91 |
| 0600 | 295.98 | 117 | 05:55 | 295.98 | 117 | 05:55 | 135 | -0.09 | 11 | 1 | 0.00 | 0.87 |
| 0500 | 296.06 | 136 | 03:58 | 296.06 | 136 | 03:58 | 136 | 0.00 | 11 | 0 | 0.08 | 0.87 |
| 0400 | 296.24 | 181 | 03:02 | 296.06 | 136 | 03:58 | 161 | -0.09 | 13 | 5 | 0.00 | 0.79 |
| 0300 | 296.49 | 297 | 02:02 | 296.15 | 158 | 02:55 | 220 | -0.43 | 18 | 6 | 0.00 | 0.79 |
| 0200 | 296.58 | 350 | 01:58 | 296.41 | 251 | 01:32 | 289 | 0.09 | 24 | 7 | 0.04 | 0.79 |
| 0100 | 296.58 | 350 | 00:39 | 296.32 | 206 | 00:21 | 247 | 0.09 | 20 | 7 | 0.00 | 0.75 |
| 06/17/93 | | | | | | | | | | | | |
| 2400 | 296.41 | 251 | 23:55 | 296.24 | 181 | 23:06 | 219 | 0.35 | 18 | 7 | 0.12 | 0.75 |
| 2300 | 296.06 | 136 | 22:06 | 296.06 | 136 | 22:06 | 141 | -0.17 | 12 | 1 | 0.31 | 0.63 |
| 2200 | 296.32 | 206 | 21:13 | 296.15 | 158 | 21:25 | 183 | -0.09 | 15 | 4 | 0.00 | 0.31 |
| 2100 | 296.67 | 404 | 20:02 | 296.32 | 206 | 20:58 | 311 | -0.17 | 26 | 7 | 0.00 | 0.31 |
| 2000 | 296.67 | 404 | 19:51 | 296.24 | 181 | 19:09 | 255 | 0.26 | 21 | 7 | 0.00 | 0.31 |
| 1900 | 296.24 | 181 | 18:58 | 296.06 | 136 | 18:06 | 158 | 0.17 | 13 | 8 | 0.00 | 0.31 |
| 1800 | 296.15 | 158 | 17:51 | 295.80 | 94 | 17:02 | 127 | 0.35 | 11 | 6 | 0.08 | 0.31 |
| 1700 | 295.72 | 82 | 16:58 | 295.63 | 59 | 16:51 | 38 | 0.17 | 3 | 2 | 0.24 | 0.24 |
| 1600 | 295.55 | 34 | 14:47 | 295.55 | 34 | 14:47 | 34 | 0.00 | 3 | 0 | 0.00 | 0.00 |
| 1500 | 295.55 | 34 | 14:47 | 295.55 | 34 | 14:47 | 34 | 0.00 | 3 | 1 | 0.00 | 0.00 |
| 1400 | 295.55 | 34 | 12:06 | 295.55 | 34 | 12:06 | 34 | 0.00 | 3 | 0 | 0.00 | 0.00 |
| 1300 | 295.63 | 59 | 12:02 | 295.55 | 34 | 12:06 | 35 | 0.00 | 3 | 2 | 0.00 | 0.00 |
| TOTALS: | 296.67 | 404 | 19:51 | 295.55 | 34 | 12:06 | 142 | | 281 | 75 | 0.91 | |



CAVEAT: The data on this page does not represent an official record. The ALERT database contains a certain amount of erroneous data and therefore, the above summary should not be considered accurate without further verification (Ref: UDFCD Disclaimer Notice). Limited efforts have been made to identify erroneous data. If further documentation is desired, contact the Urban Drainage and Flood Control District at 455-6277.

UDFCD ALERT BASE STATION SIGNIFICANT EVENT RUNOFF STATISTICS

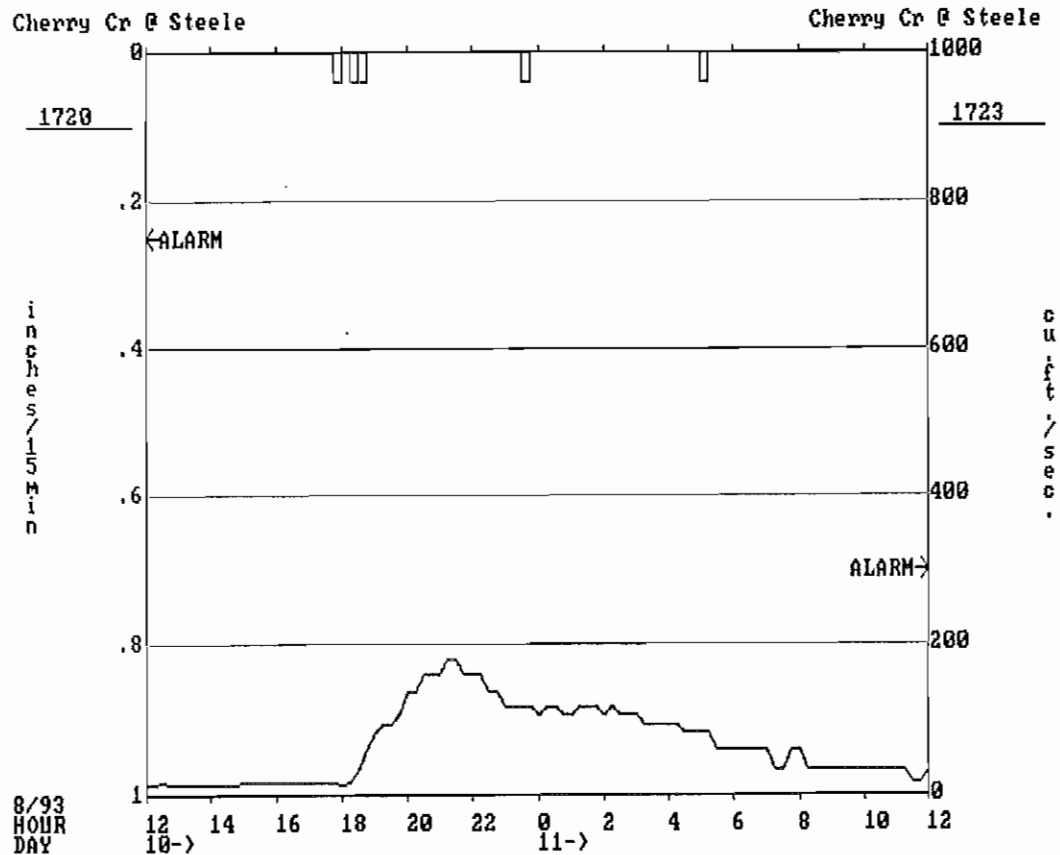
| DeviceID | 1723 | 1723 | 1723 | 1723 | 1723 | 1723 | 1723 | 1723 | 1723 | 1723 | 1720 | 1720 |
|----------|--------|-------|-------|--------|-------|-------|-------|-------|-------|-------|--------|--------|
| StatType | max | max | tmax | min | min | tmin | mean | dif | vols | cnt | rain | racm |
| DataType | level | rated | level | level | rated | level | rated | level | rated | level | precip | precip |
| Units | ft | cfs | time | ft | cfs | time | cfs | ft | AF | # | in | in |
| 08/05/93 | | | | | | | | | | | | |
| 2400 | 295.55 | 34 | 23:34 | 295.55 | 34 | 23:34 | 37 | -0.09 | 2 | 1 | 0.00 | 0.35 |
| 2330 | 295.63 | 59 | 23:26 | 295.55 | 34 | 23:23 | 56 | 0.00 | 2 | 2 | 0.00 | 0.35 |
| 2300 | 295.63 | 59 | 22:04 | 295.63 | 59 | 22:04 | 59 | 0.00 | 2 | 0 | 0.00 | 0.35 |
| 2230 | 295.63 | 59 | 22:04 | 295.63 | 59 | 22:04 | 63 | -0.09 | 3 | 1 | 0.00 | 0.35 |
| 2200 | 295.72 | 82 | 21:19 | 295.72 | 82 | 21:19 | 82 | 0.00 | 3 | 0 | 0.00 | 0.35 |
| 2130 | 295.80 | 94 | 21:15 | 295.72 | 82 | 21:19 | 88 | -0.09 | 4 | 3 | 0.00 | 0.35 |
| 2100 | 295.80 | 94 | 20:34 | 295.80 | 94 | 20:34 | 97 | -0.17 | 4 | 1 | 0.00 | 0.35 |
| 2030 | 295.98 | 117 | 19:41 | 295.98 | 117 | 19:41 | 117 | 0.00 | 5 | 0 | 0.00 | 0.35 |
| 2000 | 296.06 | 136 | 19:34 | 295.98 | 117 | 19:41 | 122 | 0.00 | 5 | 2 | 0.00 | 0.35 |
| 1930 | 296.06 | 136 | 19:07 | 295.98 | 117 | 19:19 | 127 | 0.00 | 5 | 4 | 0.00 | 0.35 |
| 1900 | 296.06 | 136 | 18:45 | 295.98 | 117 | 18:56 | 124 | -0.09 | 5 | 3 | 0.00 | 0.35 |
| 1830 | 296.15 | 158 | 18:11 | 296.06 | 136 | 18:19 | 148 | -0.09 | 6 | 3 | 0.00 | 0.35 |
| 1800 | 296.32 | 206 | 17:41 | 296.15 | 158 | 17:49 | 179 | -0.09 | 7 | 5 | 0.00 | 0.35 |
| 1730 | 296.32 | 206 | 17:15 | 296.15 | 158 | 17:08 | 169 | 0.17 | 7 | 4 | 0.00 | 0.35 |
| 1700 | 296.06 | 136 | 16:45 | 295.89 | 105 | 16:38 | 117 | 0.26 | 5 | 2 | 0.00 | 0.35 |
| 1630 | 295.80 | 94 | 16:23 | 295.63 | 59 | 16:11 | 57 | 0.26 | 2 | 2 | 0.12 | 0.35 |
| 1600 | 295.55 | 34 | 15:56 | 295.46 | 18 | 15:53 | 22 | 0.09 | 1 | 3 | 0.24 | 0.24 |
| 1530 | 295.46 | 18 | 14:49 | 295.46 | 18 | 14:49 | 18 | 0.00 | 1 | 0 | 0.00 | 0.00 |
| 1500 | 295.46 | 18 | 14:49 | 295.46 | 18 | 14:49 | 18 | 0.00 | 1 | 1 | 0.00 | 0.00 |
| 1430 | 295.46 | 18 | 12:15 | 295.46 | 18 | 12:15 | 18 | 0.00 | 1 | 0 | 0.00 | 0.00 |
| 1400 | 295.46 | 18 | 12:15 | 295.46 | 18 | 12:15 | 18 | 0.00 | 1 | 0 | 0.00 | 0.00 |
| 1330 | 295.46 | 18 | 12:15 | 295.46 | 18 | 12:15 | 18 | 0.00 | 1 | 0 | 0.00 | 0.00 |
| 1300 | 295.46 | 18 | 12:15 | 295.46 | 18 | 12:15 | 18 | 0.00 | 1 | 0 | 0.00 | 0.00 |
| 1230 | 295.55 | 34 | 12:11 | 295.46 | 18 | 12:15 | 20 | 0.00 | 1 | 2 | 0.00 | 0.00 |
| TOTALS: | 296.32 | 206 | 17:15 | 295.46 | 18 | 12:15 | 75 | | 74 | 39 | 0.35 | |



CAVEAT: The data on this page does not represent an official record. The ALERT database contains a certain amount of erroneous data and therefore, the above summary should not be considered accurate without further verification (Ref: UDFCD Disclaimer Notice). Limited efforts have been made to identify erroneous data. If further documentation is desired, contact the Urban Drainage and Flood Control District at 455-6277.

UDFCD ALERT BASE STATION SIGNIFICANT EVENT RUNOFF STATISTICS

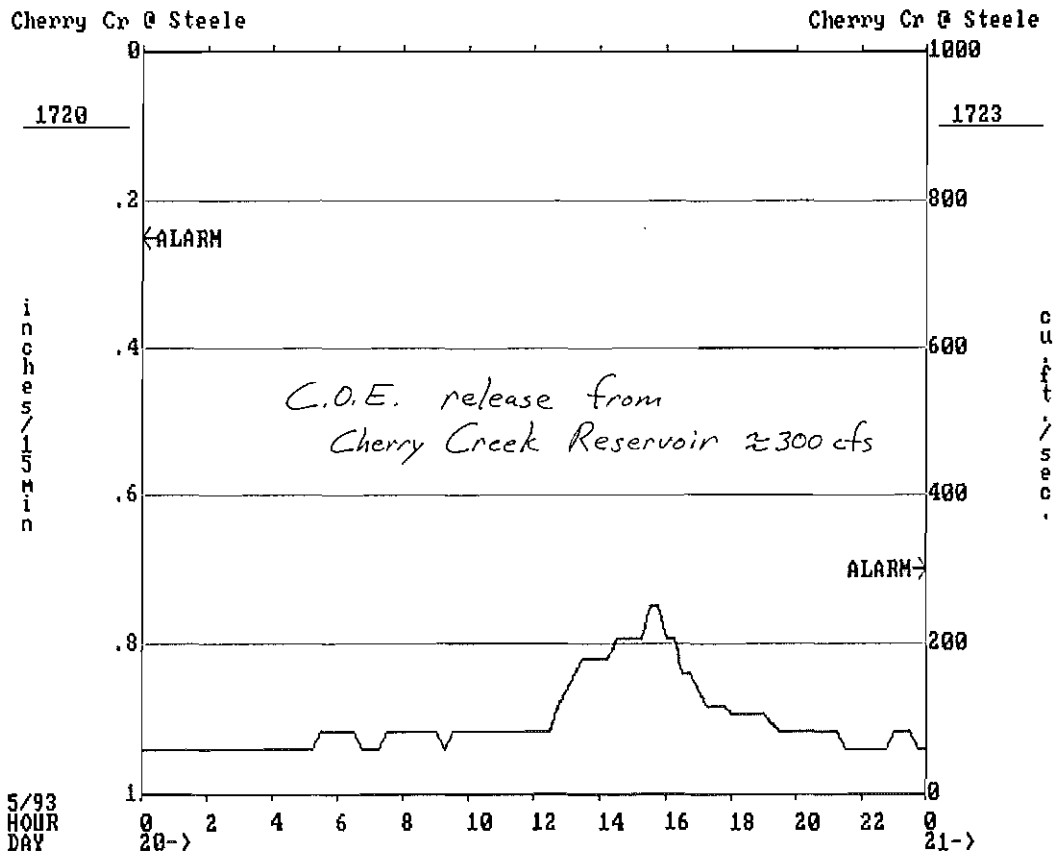
| DeviceID | 1723 | 1723 | 1723 | 1723 | 1723 | 1723 | 1723 | 1723 | 1723 | 1723 | 1720 | 1720 |
|----------|--------|-------|-------|--------|-------|-------|-------|-------|-------|-------|--------|--------|
| StatType | max | max | tmax | min | min | tmin | mean | dif | vols | cnt | rain | racm |
| DataType | Level | rated | level | level | rated | level | rated | level | rated | level | precip | precip |
| Units | ft | cfs | time | ft | cfs | time | cfs | ft | AF | # | in | in |
| 08/11/93 | | | | | | | | | | | | |
| 1200 | 295.55 | 34 | 11:59 | 295.46 | 18 | 11:44 | 32 | 0.00 | 3 | 5 | 0.00 | 0.00 |
| 1100 | 295.55 | 34 | 10:52 | 295.46 | 18 | 10:48 | 33 | 0.00 | 3 | 2 | 0.00 | 0.00 |
| 1000 | 295.55 | 34 | 08:37 | 295.55 | 34 | 08:37 | 34 | 0.00 | 3 | 0 | 0.00 | 0.00 |
| 0900 | 295.63 | 59 | 08:33 | 295.55 | 34 | 08:37 | 37 | -0.09 | 3 | 3 | 0.00 | 0.00 |
| 0800 | 295.63 | 59 | 07:59 | 295.55 | 34 | 07:56 | 53 | 0.00 | 4 | 8 | 0.00 | 0.00 |
| 0700 | 295.63 | 59 | 05:29 | 295.63 | 59 | 05:29 | 59 | 0.00 | 5 | 0 | 0.00 | 0.08 |
| 0600 | 295.72 | 82 | 05:22 | 295.63 | 59 | 05:29 | 68 | -0.09 | 6 | 5 | 0.04 | 0.08 |
| 0500 | 295.80 | 94 | 04:11 | 295.72 | 82 | 04:18 | 85 | -0.09 | 7 | 3 | 0.00 | 0.04 |
| 0400 | 295.80 | 94 | 03:07 | 295.80 | 94 | 03:07 | 95 | -0.09 | 8 | 1 | 0.00 | 0.04 |
| 0300 | 295.98 | 117 | 02:14 | 295.89 | 105 | 02:18 | 106 | 0.00 | 9 | 2 | 0.00 | 0.04 |
| 0200 | 295.98 | 117 | 01:37 | 295.89 | 105 | 01:48 | 113 | 0.00 | 9 | 4 | 0.00 | 0.04 |
| 0100 | 295.98 | 117 | 00:40 | 295.89 | 105 | 00:44 | 112 | 0.00 | 9 | 4 | 0.00 | 0.04 |
| 08/10/93 | | | | | | | | | | | | |
| 2400 | 296.06 | 136 | 23:07 | 295.89 | 105 | 23:48 | 115 | -0.09 | 10 | 5 | 0.04 | 0.04 |
| 2300 | 296.15 | 158 | 22:41 | 295.98 | 117 | 22:56 | 143 | -0.17 | 12 | 4 | 0.00 | 0.00 |
| 2200 | 296.24 | 181 | 21:52 | 296.06 | 136 | 21:33 | 164 | 0.00 | 14 | 11 | 0.00 | 0.00 |
| 2100 | 296.15 | 158 | 20:44 | 296.06 | 136 | 20:41 | 149 | 0.09 | 12 | 3 | 0.00 | 0.00 |
| 2000 | 296.06 | 136 | 19:56 | 295.80 | 94 | 19:03 | 102 | 0.35 | 8 | 5 | 0.00 | 0.00 |
| 1900 | 295.72 | 82 | 18:48 | 295.46 | 18 | 18:10 | 39 | 0.35 | 3 | 4 | 0.08 | 0.12 |
| 1800 | 295.46 | 18 | 17:56 | 295.37 | 14 | 17:59 | 17 | -0.09 | 1 | 5 | 0.04 | 0.04 |
| 1700 | 295.46 | 18 | 16:52 | 295.37 | 14 | 16:48 | 17 | 0.00 | 1 | 4 | 0.00 | 0.00 |
| 1600 | 295.46 | 18 | 15:37 | 295.37 | 14 | 15:33 | 17 | 0.00 | 1 | 4 | 0.00 | 0.00 |
| 1500 | 295.46 | 18 | 14:56 | 295.46 | 18 | 14:56 | 14 | 0.09 | 1 | 1 | 0.00 | 0.00 |
| 1400 | 295.37 | 14 | 12:59 | 295.37 | 14 | 12:59 | 14 | 0.00 | 1 | 0 | 0.00 | 0.00 |
| 1300 | 295.46 | 18 | 12:48 | 295.37 | 14 | 12:59 | 17 | 0.00 | 1 | 10 | 0.00 | 0.00 |
| TOTALS: | 296.24 | 181 | 21:52 | 295.37 | 14 | 12:59 | 68 | | 135 | 93 | 0.20 | |



CAVEAT: The data on this page does not represent an official record. The ALERT database contains a certain amount of erroneous data and therefore, the above summary should not be considered accurate without further verification (Ref: UDFCD Disclaimer Notice). Limited efforts have been made to identify erroneous data. If further documentation is desired, contact the Urban Drainage and Flood Control District at 455-6277.

UDFCD ALERT BASE STATION SIGNIFICANT EVENT RUNOFF STATISTICS

| DeviceID | 1723 | 1723 | 1723 | 1723 | 1723 | 1723 | 1723 | 1723 | 1723 | 1723 | 1720 | 1720 |
|----------|--------|-------|-------|--------|-------|-------|-------|-------|-------|-------|--------|--------|
| StatType | max | max | tmax | min | min | tmin | mean | dif | vols | cnt | rain | racm |
| DataType | level | rated | level | level | rated | level | rated | level | rated | level | precip | precip |
| Units | ft | cfs | time | ft | cfs | time | cfs | ft | AF | # | in | in |
| 05/20/93 | | | | | | | | | | | | |
| 2400 | 295.63 | 59 | 23:42 | 295.63 | 59 | 23:42 | 69 | -0.09 | 3 | 1 | 0.00 | 0.00 |
| 2330 | 295.72 | 82 | 23:05 | 295.63 | 59 | 23:01 | 79 | 0.00 | 3 | 2 | 0.00 | 0.00 |
| 2300 | 295.72 | 82 | 22:57 | 295.72 | 82 | 22:57 | 61 | 0.09 | 3 | 1 | 0.00 | 0.00 |
| 2230 | 295.63 | 59 | 21:16 | 295.63 | 59 | 21:16 | 59 | 0.00 | 2 | 0 | 0.00 | 0.00 |
| 2200 | 295.63 | 59 | 21:16 | 295.63 | 59 | 21:16 | 59 | 0.00 | 2 | 0 | 0.00 | 0.00 |
| 2130 | 295.72 | 82 | 21:12 | 295.63 | 59 | 21:16 | 66 | -0.09 | 3 | 5 | 0.00 | 0.00 |
| 2100 | 295.72 | 82 | 20:57 | 295.63 | 59 | 20:54 | 77 | 0.00 | 3 | 4 | 0.00 | 0.00 |
| 2030 | 295.72 | 82 | 19:23 | 295.72 | 82 | 19:23 | 82 | 0.00 | 3 | 0 | 0.00 | 0.00 |
| 2000 | 295.72 | 82 | 19:23 | 295.72 | 82 | 19:23 | 82 | 0.00 | 3 | 0 | 0.00 | 0.00 |
| 1930 | 295.80 | 94 | 19:20 | 295.72 | 82 | 19:23 | 92 | -0.17 | 4 | 5 | 0.00 | 0.00 |
| 1900 | 295.89 | 105 | 17:46 | 295.89 | 105 | 17:46 | 105 | 0.00 | 4 | 0 | 0.00 | 0.00 |
| 1830 | 295.89 | 105 | 17:46 | 295.89 | 105 | 17:46 | 105 | 0.00 | 4 | 0 | 0.00 | 0.00 |
| 1800 | 295.98 | 117 | 17:42 | 295.89 | 105 | 17:46 | 112 | -0.09 | 5 | 2 | 0.00 | 0.00 |
| 1730 | 295.98 | 117 | 17:05 | 295.98 | 117 | 17:05 | 120 | -0.09 | 5 | 1 | 0.00 | 0.00 |
| 1700 | 296.24 | 181 | 16:35 | 296.06 | 136 | 16:50 | 154 | -0.09 | 6 | 3 | 0.00 | 0.00 |
| 1630 | 296.32 | 206 | 16:12 | 296.15 | 158 | 16:27 | 187 | -0.17 | 8 | 4 | 0.00 | 0.00 |
| 1600 | 296.41 | 251 | 15:39 | 296.32 | 206 | 15:50 | 231 | -0.09 | 10 | 3 | 0.00 | 0.00 |
| 1530 | 296.41 | 251 | 15:16 | 296.24 | 181 | 15:01 | 223 | 0.09 | 9 | 3 | 0.00 | 0.00 |
| 1500 | 296.41 | 251 | 14:46 | 296.32 | 206 | 14:50 | 217 | 0.00 | 9 | 4 | 0.00 | 0.00 |
| 1430 | 296.32 | 206 | 14:16 | 296.24 | 181 | 14:12 | 198 | 0.09 | 8 | 3 | 0.00 | 0.00 |
| 1400 | 296.32 | 206 | 13:53 | 296.24 | 181 | 13:57 | 184 | 0.00 | 8 | 2 | 0.00 | 0.00 |
| 1330 | 296.24 | 181 | 13:23 | 296.06 | 136 | 13:08 | 159 | 0.17 | 7 | 6 | 0.00 | 0.00 |
| 1300 | 296.06 | 136 | 12:53 | 295.80 | 94 | 12:35 | 110 | 0.35 | 5 | 4 | 0.00 | 0.00 |
| 1230 | 295.72 | 82 | 09:16 | 295.72 | 82 | 09:16 | 82 | 0.00 | 3 | 0 | 0.00 | 0.00 |
| TOTALS: | 296.41 | 251 | 14:46 | 295.63 | 59 | 20:54 | 122 | | 121 | 53 | 0.00 | |



CAVEAT: The data on this page does not represent an official record. The ALERT database contains a certain amount of erroneous data and therefore, the above summary should not be considered accurate without further verification (Ref: UDFCD Disclaimer Notice). Limited efforts have been made to identify erroneous data. If further documentation is desired, contact the Urban Drainage and Flood Control District at 455-6277.

UDFCD ALERT BASE STATION 1993 WEEKLY RUNOFF STATISTICS

UDFCD ALERT Base Station & Weather Bulletin Board

Date Time
01/17/94 15:07:38

| DeviceID | 1803 | 1803 | 1803 | 1803 | 1803 | 1803 | 1803 | 1803 | 1803 | 1803 | 1803 | 1800 |
|--------------------|-------|-------|----------|-------|-------|-------|----------|-------|-------|-------|-------|--------|
| StatType | max | max | dmax | tmax | min | min | dmin | tmin | mean | vols | cnt | rain |
| DataType | level | rated | level | level | level | rated | level | level | rated | rated | level | precip |
| Units | ft | cfs | date | time | ft | cfs | date | time | cfs | AF | # | in |
| 7 days at 24:00:00 | | | | | | | | | | | | |
| 10/02/93 | | | | | | | | | | | 0 | 0.04 |
| 09/25/93 | 0.2 | 20 | 09/18/93 | 22:03 | 0.2 | 20 | 09/18/93 | 22:03 | 20 | 278 | 0 | 0.00 |
| 09/18/93 | 0.9 | 122 | 09/18/93 | 16:39 | 0.2 | 20 | 09/18/93 | 22:03 | 24 | 334 | 15 | 1.57 |
| 09/11/93 | 0.5 | 64 | 09/06/93 | 01:28 | 0.2 | 20 | 09/06/93 | 02:52 | 25 | 343 | 4 | 0.24 |
| 09/04/93 | | | | | | | | | | | 0 | 0.24 |
| 08/28/93 | 0.2 | 20 | 08/20/93 | 05:59 | 0.2 | 20 | 08/20/93 | 05:59 | 20 | 278 | 0 | 0.00 |
| 08/21/93 | 0.4 | 49 | 08/19/93 | 11:32 | 0.2 | 20 | 08/20/93 | 05:59 | 22 | 300 | 3 | 0.00 |
| 08/14/93 | 0.8 | 107 | 08/10/93 | 20:57 | 0.2 | 20 | 08/11/93 | 00:17 | 22 | 301 | 12 | 0.39 |
| 08/07/93 | | | | | | | | | | | 0 | 0.16 |
| 07/31/93 | 0.6 | 78 | 07/23/93 | 22:24 | 0.6 | 78 | 07/23/93 | 22:24 | 78 | 1086 | 0 | 0.04 |
| 07/24/93 | 0.7 | 93 | 07/21/93 | 18:56 | 0.4 | 49 | 07/21/93 | 09:02 | 81 | 1124 | 16 | 0.04 |
| 07/17/93 | 0.7 | 93 | 07/17/93 | 11:53 | 0.2 | 20 | 07/13/93 | 20:48 | 28 | 382 | 7 | 0.47 |
| 07/10/93 | 0.6 | 78 | 07/08/93 | 19:15 | 0.2 | 20 | 07/10/93 | 04:52 | 46 | 641 | 32 | 0.00 |
| 07/03/93 | 0.5 | 64 | 07/03/93 | 17:39 | 0.2 | 20 | 07/03/93 | 02:14 | 32 | 444 | 23 | 0.12 |
| 06/26/93 | 0.5 | 64 | 06/22/93 | 18:27 | 0.2 | 20 | 06/24/93 | 05:50 | 37 | 516 | 25 | 0.00 |
| 06/19/93 | 0.6 | 78 | 06/18/93 | 18:16 | 0.2 | 20 | 06/14/93 | 03:45 | 52 | 726 | 14 | 1.22 |
| 06/12/93 | 0.6 | 78 | 06/12/93 | 15:35 | 0.3 | 35 | 06/09/93 | 02:34 | 69 | 962 | 18 | 0.00 |
| 06/05/93 | 0.5 | 64 | 06/05/93 | 15:00 | 0.2 | 20 | 06/04/93 | 12:36 | 47 | 655 | 24 | 0.28 |
| 05/29/93 | 0.4 | 49 | 05/29/93 | 14:51 | 0.2 | 20 | 05/27/93 | 20:26 | 41 | 574 | 10 | 0.28 |
| 05/22/93 | 0.7 | 93 | 05/22/93 | 18:27 | 0.2 | 20 | 05/21/93 | 10:57 | 29 | 403 | 13 | 0.51 |
| 05/15/93 | | | | | | | | | | | 0 | 0.04 |
| 05/08/93 | | | | | | | | | | | 0 | 0.00 |
| 05/01/93 | | | | | | | | | | | 0 | 0.00 |
| 04/24/93 | 0.2 | 20 | 04/13/93 | 02:03 | 0.2 | 20 | 04/13/93 | 02:03 | 20 | 278 | 0 | 0.35 |
| 04/17/93 | 0.4 | 49 | 04/12/93 | 23:38 | 0.2 | 20 | 04/13/93 | 02:03 | 29 | 398 | 2 | 0.47 |
| 04/10/93 | 0.3 | 35 | 04/03/93 | 07:03 | 0.3 | 35 | 04/03/93 | 07:03 | 35 | 480 | 0 | 0.31 |
| 04/03/93 | 0.3 | 35 | 04/03/93 | 07:03 | 0.2 | 20 | 04/03/93 | 05:18 | 21 | 298 | 2 | 0.39 |
| TOTALS: | 0.9 | 122 | 09/18/93 | 16:39 | 0.2 | 20 | 04/03/93 | 05:18 | 37 | 10800 | 220 | 7.17 |

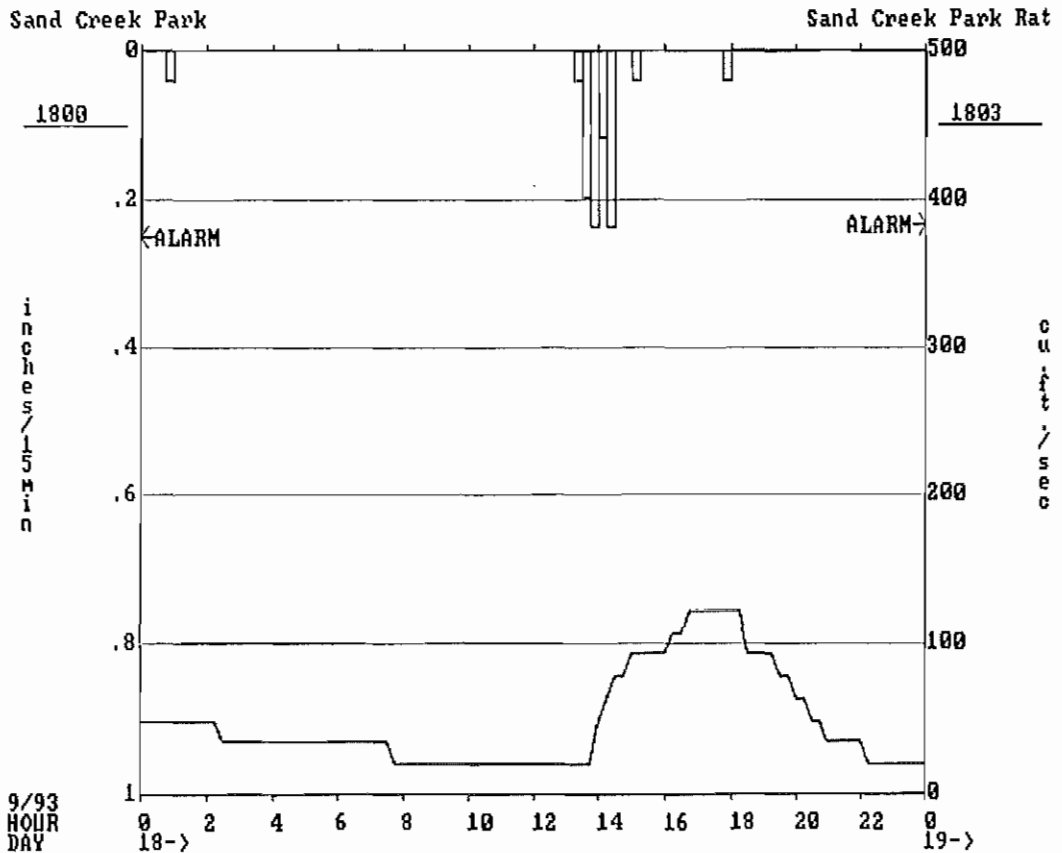
FOOTNOTE: Vandalism was reported on November 3, 1993. The conduit which protects the sensor cable was damaged. The sensor appears to have survived the incident. Repairs will be made prior to April 1, 1994.

| SENSOR NUMBER | STATION NAME | SENSOR TYPE |
|---------------|-----------------|----------------|
| 1803 | Sand Creek Park | Water Level PT |
| 1800 | Sand Creek Park | Precipitation |

CAVEAT: The data on this page does not represent an official record. The ALERT database contains a certain amount of erroneous data and therefore, the above summary should not be considered accurate without further verification (Ref: UDFCD Disclaimer Notice). Limited efforts have been made to identify erroneous data. If further documentation is desired, contact the Urban Drainage and Flood Control District at 455-6277.

UDFCD ALERT BASE STATION SIGNIFICANT EVENT RUNOFF STATISTICS

| DeviceID | 1803 | 1803 | 1803 | 1803 | 1803 | 1803 | 1803 | 1803 | 1803 | 1803 | 1800 | 1800 |
|----------|-------|-------|-------|-------|-------|-------|-------|-------|-------|-------|--------|--------|
| StatType | max | max | tmax | min | min | tmin | mean | dif | vols | cnt | rain | racm |
| DataType | level | rated | level | level | rated | level | rated | level | rated | level | precip | precip |
| Units | ft | cfs | time | ft | cfs | time | cfs | ft | AF | # | in | in |
| 09/18/93 | | | | | | | | | | | | |
| 2400 | 0.2 | 20 | 22:03 | 0.2 | 20 | 22:03 | 20 | 0.0 | 1 | 0 | 0.00 | 0.00 |
| 2330 | 0.2 | 20 | 22:03 | 0.2 | 20 | 22:03 | 20 | 0.0 | 1 | 0 | 0.00 | 0.00 |
| 2300 | 0.2 | 20 | 22:03 | 0.2 | 20 | 22:03 | 20 | 0.0 | 1 | 0 | 0.00 | 0.00 |
| 2230 | 0.2 | 20 | 22:03 | 0.2 | 20 | 22:03 | 22 | -0.1 | 1 | 1 | 0.00 | 0.91 |
| 2200 | 0.3 | 35 | 20:58 | 0.3 | 35 | 20:58 | 35 | 0.0 | 1 | 0 | 0.00 | 0.91 |
| 2130 | 0.3 | 35 | 20:58 | 0.3 | 35 | 20:58 | 35 | 0.0 | 1 | 0 | 0.00 | 0.91 |
| 2100 | 0.3 | 35 | 20:58 | 0.3 | 35 | 20:58 | 48 | -0.1 | 2 | 1 | 0.00 | 0.91 |
| 2030 | 0.4 | 49 | 20:18 | 0.4 | 49 | 20:18 | 58 | -0.1 | 2 | 1 | 0.00 | 0.91 |
| 2000 | 0.5 | 64 | 19:52 | 0.5 | 64 | 19:52 | 75 | -0.1 | 3 | 1 | 0.00 | 0.91 |
| 1930 | 0.6 | 78 | 19:16 | 0.6 | 78 | 19:16 | 86 | -0.1 | 4 | 1 | 0.00 | 0.91 |
| 1900 | 0.7 | 93 | 18:28 | 0.7 | 93 | 18:28 | 93 | 0.0 | 4 | 0 | 0.00 | 0.91 |
| 1830 | 0.7 | 93 | 18:28 | 0.7 | 93 | 18:28 | 121 | -0.2 | 5 | 1 | 0.00 | 0.91 |
| 1800 | 0.9 | 122 | 16:39 | 0.9 | 122 | 16:39 | 122 | 0.0 | 5 | 0 | 0.04 | 0.91 |
| 1730 | 0.9 | 122 | 16:39 | 0.9 | 122 | 16:39 | 122 | 0.0 | 5 | 0 | 0.00 | 0.87 |
| 1700 | 0.9 | 122 | 16:39 | 0.9 | 122 | 16:39 | 117 | 0.1 | 5 | 1 | 0.00 | 0.87 |
| 1630 | 0.8 | 107 | 16:10 | 0.8 | 107 | 16:10 | 102 | 0.1 | 4 | 1 | 0.00 | 0.87 |
| 1600 | 0.7 | 93 | 14:57 | 0.7 | 93 | 14:57 | 93 | 0.0 | 4 | 0 | 0.00 | 0.87 |
| 1530 | 0.7 | 93 | 14:57 | 0.7 | 93 | 14:57 | 93 | 0.0 | 4 | 0 | 0.04 | 0.87 |
| 1500 | 0.7 | 93 | 14:57 | 0.7 | 93 | 14:57 | 79 | 0.1 | 3 | 1 | 0.00 | 0.83 |
| 1430 | 0.6 | 78 | 14:21 | 0.5 | 64 | 14:03 | 66 | 0.2 | 3 | 2 | 0.35 | 0.83 |
| 1400 | 0.4 | 49 | 13:59 | 0.4 | 49 | 13:59 | 21 | 0.2 | 1 | 1 | 0.43 | 0.47 |
| 1330 | 0.2 | 20 | 07:33 | 0.2 | 20 | 07:33 | 20 | 0.0 | 1 | 0 | 0.04 | 0.04 |
| 1300 | 0.2 | 20 | 07:33 | 0.2 | 20 | 07:33 | 20 | 0.0 | 1 | 0 | 0.00 | 0.00 |
| 1230 | 0.2 | 20 | 07:33 | 0.2 | 20 | 07:33 | 20 | 0.0 | 1 | 0 | 0.00 | 0.00 |
| TOTALS: | 0.9 | 122 | 16:39 | 0.2 | 20 | 07:33 | 63 | | 62 | 12 | 0.91 | |



CAVEAT: The data on this page does not represent an official record. The ALERT database contains a certain amount of erroneous data and therefore, the above summary should *not* be considered accurate without further verification (Ref: UDFCD Disclaimer Notice). Limited efforts have been made to identify erroneous data. If further documentation is desired, contact the Urban Drainage and Flood Control District at 455-6277.

UDFCD ALERT BASE STATION 1993 WEEKLY RUNOFF STATISTICS

UDFCD ALERT Base Station & Weather Bulletin Board

Date Time
01/17/94 15:11:49

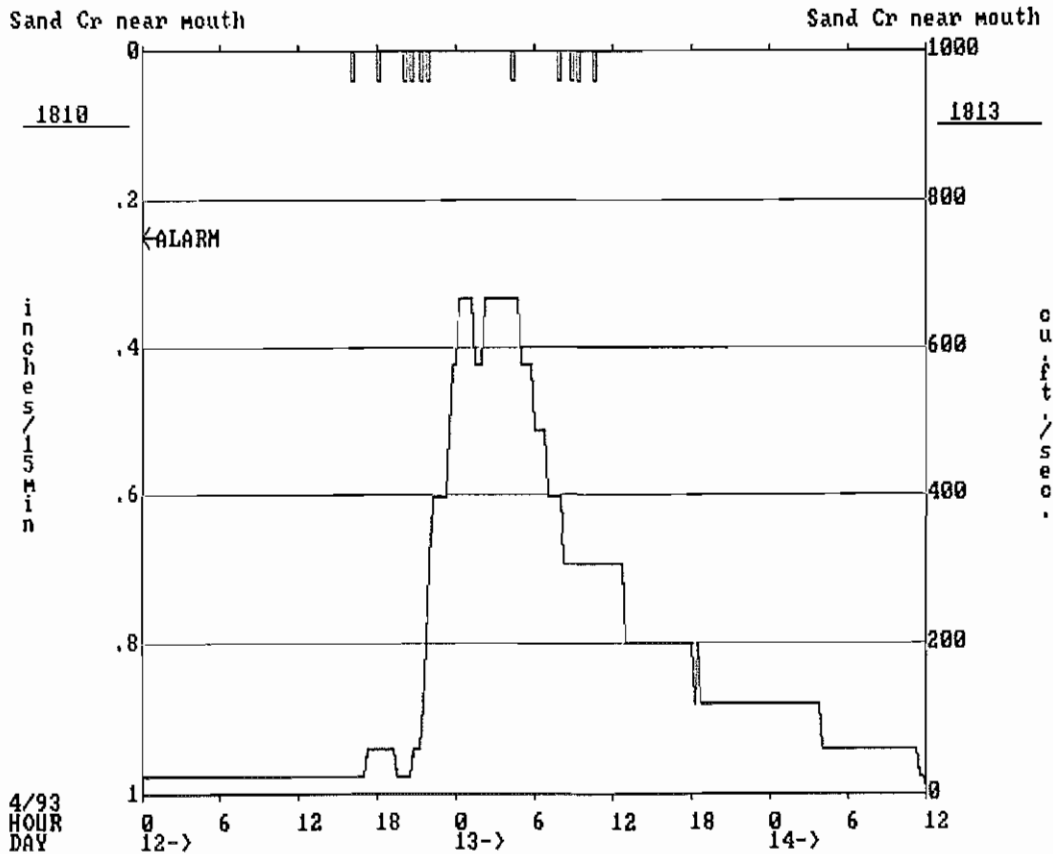
| DeviceID | 1813 | 1813 | 1813 | 1813 | 1813 | 1813 | 1813 | 1813 | 1813 | 1813 | 1813 | 1810 |
|--------------------|-------|-------|----------|-------|-------|-------|----------|-------|-------|-------|-------|--------|
| StatType | max | max | dmax | tmax | min | min | dmin | tmin | mean | vols | cnt | rain |
| DataType | level | rated | level | level | level | rated | level | level | rated | rated | level | precip |
| Units | ft | cfs | date | time | ft | cfs | date | time | cfs | AF | # | in |
| 7 days at 24:00:00 | | | | | | | | | | | | |
| 10/02/93 | 0.05 | 5 | 10/02/93 | 20:58 | -0.04 | 0 | 10/02/93 | 21:09 | 5 | 73 | 64 | 0.00 |
| 09/25/93 | 0.33 | 120 | 09/19/93 | 01:53 | -0.04 | 0 | 09/23/93 | 14:46 | 14 | 200 | 33 | 0.00 |
| 09/18/93 | 0.78 | 578 | 09/18/93 | 16:53 | 0.05 | 5 | 09/18/93 | 10:19 | 37 | 520 | 62 | 1.18 |
| 09/11/93 | 0.33 | 120 | 09/06/93 | 06:30 | 0.05 | 5 | 09/11/93 | 18:30 | 15 | 203 | 44 | 0.20 |
| 09/04/93 | 0.14 | 23 | 09/02/93 | 18:30 | 0.05 | 5 | 09/04/93 | 18:30 | 7 | 97 | 29 | 0.08 |
| 08/28/93 | 0.14 | 23 | 08/22/93 | 16:11 | 0.05 | 5 | 08/28/93 | 18:30 | 6 | 90 | 22 | 0.00 |
| 08/21/93 | 0.23 | 61 | 08/19/93 | 18:30 | 0.05 | 5 | 08/21/93 | 18:30 | 7 | 94 | 19 | 0.47 |
| 08/14/93 | 0.42 | 199 | 08/10/93 | 23:07 | -0.04 | 0 | 08/10/93 | 17:37 | 19 | 261 | 56 | 0.31 |
| 08/07/93 | 0.33 | 120 | 08/05/93 | 21:18 | -0.04 | 0 | 08/02/93 | 12:25 | 10 | 137 | 43 | 0.04 |
| 07/31/93 | 0.14 | 23 | 07/25/93 | 23:17 | -0.04 | 0 | 07/31/93 | 18:29 | 3 | 36 | 21 | 0.00 |
| 07/24/93 | 0.14 | 23 | 07/24/93 | 18:29 | 0.05 | 5 | 07/22/93 | 21:59 | 20 | 285 | 38 | 0.00 |
| 07/17/93 | 0.33 | 120 | 07/14/93 | 01:21 | -0.04 | 0 | 07/17/93 | 08:10 | 10 | 139 | 68 | 0.63 |
| 07/10/93 | 0.14 | 23 | 07/10/93 | 04:02 | 0.05 | 5 | 07/10/93 | 18:28 | 14 | 195 | 40 | 0.00 |
| 07/03/93 | 0.05 | 5 | 07/03/93 | 18:28 | 0.05 | 5 | 07/03/93 | 18:28 | 5 | 75 | 15 | 0.08 |
| 06/26/93 | 0.05 | 5 | 06/26/93 | 18:28 | -0.04 | 0 | 06/26/93 | 03:43 | 5 | 70 | 39 | 0.00 |
| 06/19/93 | 0.60 | 397 | 06/18/93 | 06:27 | -0.04 | 0 | 06/16/93 | 18:27 | 44 | 605 | 55 | 1.02 |
| 06/12/93 | 0.05 | 5 | 06/12/93 | 18:27 | 0.05 | 5 | 06/12/93 | 18:27 | 5 | 75 | 14 | 0.00 |
| 06/05/93 | 0.23 | 61 | 06/03/93 | 09:04 | 0.05 | 5 | 06/05/93 | 18:27 | 15 | 214 | 44 | 0.51 |
| 05/29/93 | 0.42 | 199 | 05/24/93 | 23:04 | 0.05 | 5 | 05/29/93 | 18:26 | 35 | 485 | 57 | 0.16 |
| 05/22/93 | 0.42 | 199 | 05/22/93 | 19:00 | 0.05 | 5 | 05/20/93 | 23:26 | 31 | 426 | 136 | 0.43 |
| 05/15/93 | 0.05 | 5 | 05/15/93 | 18:26 | 0.05 | 5 | 05/15/93 | 18:26 | 5 | 75 | 14 | 0.00 |
| 05/08/93 | 0.14 | 23 | 05/07/93 | 08:07 | 0.05 | 5 | 05/08/93 | 18:26 | 5 | 75 | 16 | 0.04 |
| 05/01/93 | 0.23 | 61 | 04/25/93 | 00:21 | 0.05 | 5 | 05/01/93 | 18:25 | 8 | 109 | 39 | 0.00 |
| 04/24/93 | 0.42 | 199 | 04/24/93 | 15:29 | -0.04 | 0 | 04/19/93 | 17:03 | 15 | 209 | 33 | 0.63 |
| 04/17/93 | 0.87 | 668 | 04/13/93 | 02:10 | 0.05 | 5 | 04/17/93 | 12:47 | 69 | 956 | 46 | 0.43 |
| 04/10/93 | 0.78 | 578 | 04/06/93 | 19:55 | 0.14 | 23 | 04/10/93 | 12:47 | 94 | 1306 | 109 | 0.20 |
| 04/03/93 | 0.78 | 578 | 04/03/93 | 07:32 | 0.23 | 61 | 04/02/93 | 23:47 | 138 | 1912 | 153 | 0.63 |
| TOTALS: | 0.87 | 668 | 04/13/93 | 02:10 | -0.04 | 0 | 04/19/93 | 17:03 | 24 | 8920 | 1309 | 7.05 |

| SENSOR NUMBER | STATION NAME | SENSOR TYPE |
|---------------|--------------------|----------------|
| 1813 | Sand Cr near mouth | Water Level PT |
| 1810 | Sand Cr near mouth | Precipitation |

CAVEAT: The data on this page does not represent an official record. The ALERT database contains a certain amount of erroneous data and therefore, the above summary should not be considered accurate without further verification (Ref: UDFCD Disclaimer Notice). Limited efforts have been made to identify erroneous data. If further documentation is desired, contact the Urban Drainage and Flood Control District at 455-6277.

UDFCD ALERT BASE STATION SIGNIFICANT EVENT RUNOFF STATISTICS

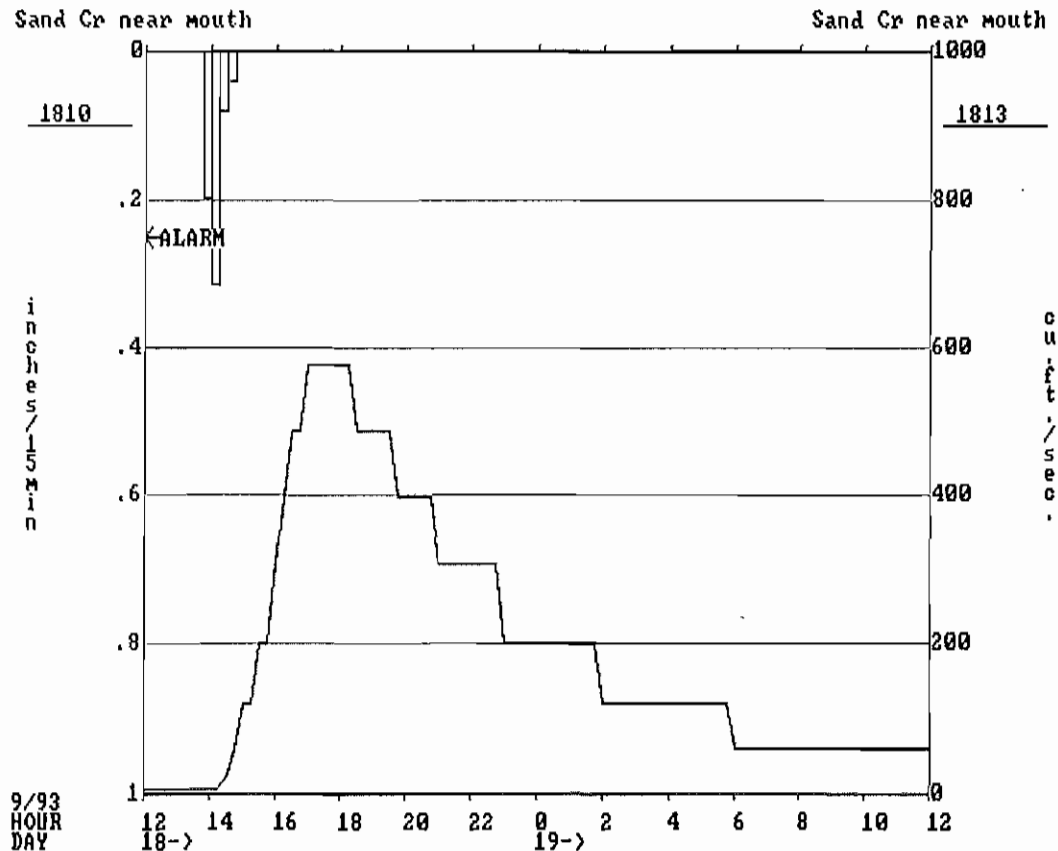
| DeviceID | 1813 | 1813 | 1813 | 1813 | 1813 | 1813 | 1813 | 1813 | 1813 | 1813 | 1810 | 1810 |
|----------|-------|-------|-------|-------|-------|-------|-------|-------|-------|-------|--------|--------|
| StatType | max | max | tmax | min | min | tmin | mean | dif | vols | cnt | rain | racm |
| DataType | level | rated | level | level | rated | level | rated | level | rated | level | precip | precip |
| Un | Units | ft | cfs | time | ft | cfs | time | cfs | ft | AF | # | in |
| 04/14/93 | | | | | | | | | | | | |
| 1200 | 0.14 | 23 | 11:29 | 0.05 | 5 | 11:55 | 50 | -0.18 | 8 | 2 | 0.00 | 0.00 |
| 1000 | 0.23 | 61 | 04:59 | 0.23 | 61 | 04:59 | 61 | 0.00 | 10 | 0 | 0.00 | 0.00 |
| 0800 | 0.23 | 61 | 04:59 | 0.23 | 61 | 04:59 | 61 | 0.00 | 10 | 0 | 0.00 | 0.00 |
| 0600 | 0.33 | 120 | 04:55 | 0.23 | 61 | 04:59 | 66 | 0.00 | 11 | 6 | 0.00 | 0.00 |
| 0400 | 0.23 | 61 | 03:59 | 0.23 | 61 | 03:59 | 120 | -0.09 | 20 | 1 | 0.00 | 0.00 |
| 0200 | 0.33 | 120 | 00:47 | 0.33 | 120 | 00:47 | 120 | 0.00 | 20 | 1 | 0.00 | 0.00 |
| 04/13/93 | | | | | | | | | | | | |
| 2400 | 0.33 | 120 | 18:32 | 0.33 | 120 | 18:32 | 120 | 0.00 | 20 | 0 | 0.00 | 0.00 |
| 2200 | 0.33 | 120 | 18:32 | 0.33 | 120 | 18:32 | 120 | 0.00 | 20 | 0 | 0.00 | 0.00 |
| 2000 | 0.42 | 199 | 18:29 | 0.33 | 120 | 18:32 | 139 | -0.09 | 23 | 4 | 0.00 | 0.00 |
| 1800 | 0.42 | 199 | 12:59 | 0.42 | 199 | 12:59 | 199 | 0.00 | 33 | 0 | 0.00 | 0.00 |
| 1600 | 0.42 | 199 | 12:59 | 0.42 | 199 | 12:59 | 199 | 0.00 | 33 | 0 | 0.00 | 0.00 |
| 1400 | 0.51 | 306 | 12:47 | 0.42 | 199 | 12:59 | 252 | -0.09 | 42 | 2 | 0.00 | 0.00 |
| 1200 | 0.51 | 306 | 08:02 | 0.51 | 306 | 08:02 | 306 | 0.00 | 51 | 0 | 0.04 | 0.20 |
| 1000 | 0.51 | 306 | 08:02 | 0.51 | 306 | 08:02 | 308 | -0.09 | 51 | 1 | 0.08 | 0.16 |
| 0800 | 0.60 | 397 | 06:51 | 0.60 | 397 | 06:51 | 435 | -0.09 | 72 | 1 | 0.04 | 0.08 |
| 0600 | 0.78 | 578 | 04:59 | 0.69 | 487 | 05:51 | 616 | -0.18 | 102 | 2 | 0.04 | 0.04 |
| 0400 | 0.87 | 668 | 02:10 | 0.87 | 668 | 02:10 | 660 | 0.09 | 109 | 1 | 0.00 | 0.00 |
| 0200 | 0.87 | 668 | 01:32 | 0.78 | 578 | 01:36 | 643 | 0.00 | 106 | 5 | 0.00 | 0.00 |
| 04/12/93 | | | | | | | | | | | | |
| 2400 | 0.78 | 578 | 23:36 | 0.60 | 397 | 22:02 | 441 | 0.27 | 73 | 3 | 0.00 | 0.24 |
| 2200 | 0.51 | 306 | 21:51 | 0.23 | 61 | 20:32 | 86 | 0.36 | 14 | 4 | 0.16 | 0.24 |
| 2000 | 0.14 | 23 | 19:25 | 0.14 | 23 | 19:25 | 50 | -0.09 | 8 | 1 | 0.04 | 0.08 |
| 1800 | 0.23 | 61 | 17:10 | 0.23 | 61 | 17:10 | 39 | 0.09 | 6 | 1 | 0.04 | 0.04 |
| 1600 | 0.14 | 23 | 12:47 | 0.14 | 23 | 12:47 | 23 | 0.00 | 4 | 0 | 0.00 | 0.00 |
| 1400 | 0.14 | 23 | 12:47 | 0.14 | 23 | 12:47 | 23 | 0.00 | 4 | 1 | 0.00 | 0.00 |
| TOTALS: | 0.87 | 668 | 01:32 | 0.05 | 5 | 11:55 | 214 | | 849 | 36 | 0.43 | |



CAVEAT: The data on this page does not represent an official record. The ALERT database contains a certain amount of erroneous data and therefore, the above summary should not be considered accurate without further verification (Ref: UDFCD Disclaimer Notice). Limited efforts have been made to identify erroneous data. If further documentation is desired, contact the Urban Drainage and Flood Control District at 455-6277.

UDFCD ALERT BASE STATION SIGNIFICANT EVENT RUNOFF STATISTICS

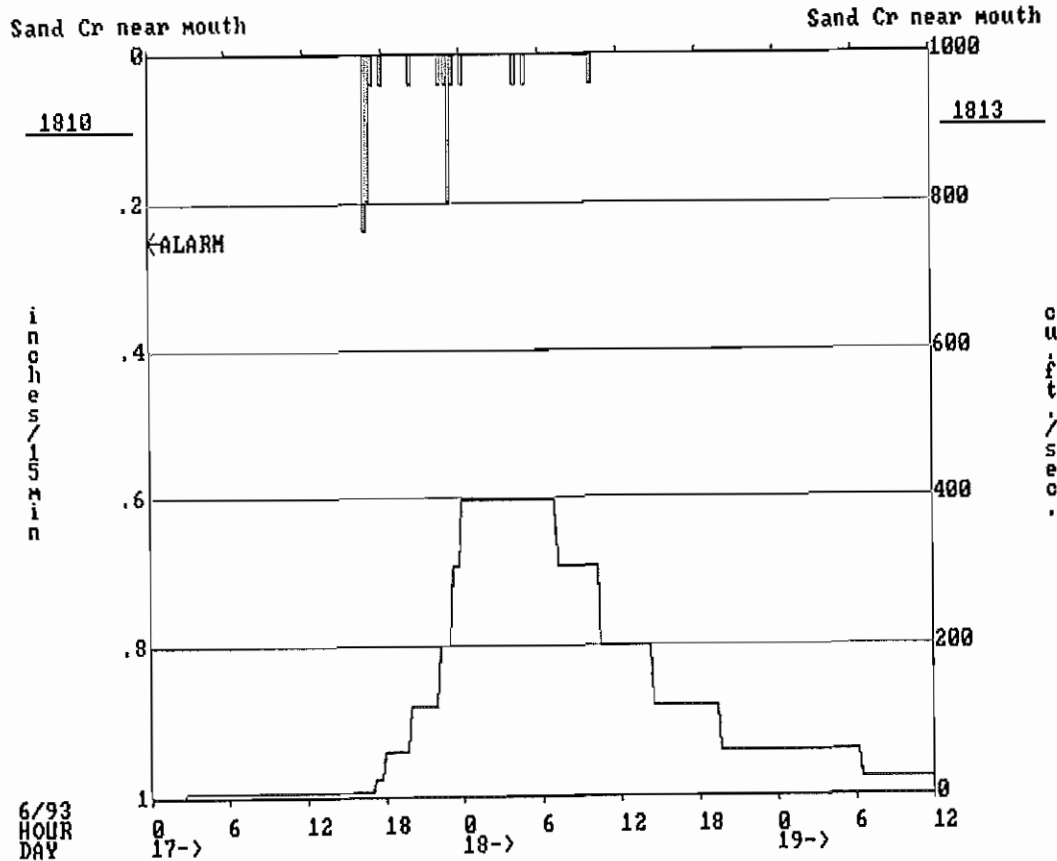
| DeviceID StatType Data Type Units | 1813 max level ft | 1813 max rated cfs | 1813 tmax level time | 1813 min level ft | 1813 min rated cfs | 1813 tmin level time | 1813 mean rated cfs | 1813 dif level ft | 1813 vols rated AF | 1813 cnt level # | 1810 rain precip in | 1810 racm precip in |
|--|----------------------------|-----------------------------|-------------------------------|----------------------------|-----------------------------|-------------------------------|------------------------------|----------------------------|-----------------------------|---------------------------|------------------------------|------------------------------|
| 09/19/93 | | | | | | | | | | | | |
| 1200 | 0.23 | 61 | 06:31 | 0.23 | 61 | 06:31 | 61 | 0.00 | 5 | 0 | 0.00 | 0.00 |
| 1100 | 0.23 | 61 | 06:31 | 0.23 | 61 | 06:31 | 61 | 0.00 | 5 | 0 | 0.00 | 0.00 |
| 1000 | 0.23 | 61 | 06:31 | 0.23 | 61 | 06:31 | 61 | 0.00 | 5 | 0 | 0.00 | 0.00 |
| 0900 | 0.23 | 61 | 06:31 | 0.23 | 61 | 06:31 | 61 | 0.00 | 5 | 0 | 0.00 | 0.00 |
| 0800 | 0.23 | 61 | 06:31 | 0.23 | 61 | 06:31 | 61 | 0.00 | 5 | 0 | 0.00 | 0.00 |
| 0700 | 0.23 | 61 | 06:31 | 0.23 | 61 | 06:31 | 61 | 0.00 | 5 | 1 | 0.00 | 0.00 |
| 0600 | 0.23 | 61 | 05:53 | 0.23 | 61 | 05:53 | 114 | -0.09 | 9 | 1 | 0.00 | 0.00 |
| 0500 | 0.33 | 120 | 01:53 | 0.33 | 120 | 01:53 | 120 | 0.00 | 10 | 0 | 0.00 | 0.00 |
| 0400 | 0.33 | 120 | 01:53 | 0.33 | 120 | 01:53 | 120 | 0.00 | 10 | 0 | 0.00 | 0.00 |
| 0300 | 0.33 | 120 | 01:53 | 0.33 | 120 | 01:53 | 120 | 0.00 | 10 | 0 | 0.00 | 0.00 |
| 0200 | 0.33 | 120 | 01:53 | 0.33 | 120 | 01:53 | 191 | -0.09 | 16 | 1 | 0.00 | 0.00 |
| 0100 | 0.42 | 199 | 22:53 | 0.42 | 199 | 22:53 | 199 | 0.00 | 16 | 0 | 0.00 | 0.00 |
| 09/18/93 | | | | | | | | | | | | |
| 2400 | 0.42 | 199 | 22:53 | 0.42 | 199 | 22:53 | 199 | 0.00 | 16 | 0 | 0.00 | 0.00 |
| 2300 | 0.42 | 199 | 22:53 | 0.42 | 199 | 22:53 | 295 | -0.09 | 24 | 1 | 0.00 | 0.00 |
| 2200 | 0.51 | 306 | 20:53 | 0.51 | 306 | 20:53 | 306 | 0.00 | 25 | 0 | 0.00 | 0.00 |
| 2100 | 0.51 | 306 | 20:53 | 0.51 | 306 | 20:53 | 387 | -0.09 | 32 | 1 | 0.00 | 0.00 |
| 2000 | 0.60 | 397 | 19:38 | 0.60 | 397 | 19:38 | 455 | -0.09 | 38 | 1 | 0.00 | 0.00 |
| 1900 | 0.69 | 487 | 18:31 | 0.69 | 487 | 18:31 | 528 | -0.09 | 44 | 2 | 0.00 | 0.00 |
| 1800 | 0.78 | 578 | 16:53 | 0.78 | 578 | 16:53 | 578 | 0.00 | 48 | 0 | 0.00 | 0.63 |
| 1700 | 0.78 | 578 | 16:53 | 0.60 | 397 | 16:04 | 448 | 0.27 | 37 | 3 | 0.00 | 0.63 |
| 1600 | 0.51 | 306 | 15:49 | 0.42 | 199 | 15:16 | 195 | 0.18 | 16 | 2 | 0.00 | 0.63 |
| 1500 | 0.33 | 120 | 14:53 | 0.14 | 23 | 14:16 | 40 | 0.27 | 3 | 3 | 0.43 | 0.63 |
| 1400 | 0.05 | 5 | 10:19 | 0.05 | 5 | 10:19 | 5 | 0.00 | 0 | 0 | 0.20 | 0.20 |
| 1300 | 0.05 | 5 | 10:19 | 0.05 | 5 | 10:19 | 5 | 0.00 | 0 | 0 | 0.00 | 0.00 |
| TOTALS: | 0.78 | 578 | 16:53 | 0.05 | 5 | 10:19 | 195 | | 386 | 16 | 0.63 | |



CAVEAT: The data on this page does not represent an official record. The ALERT database contains a certain amount of erroneous data and therefore, the above summary should not be considered accurate without further verification (Ref: UDFCD Disclaimer Notice). Limited efforts have been made to identify erroneous data. If further documentation is desired, contact the Urban Drainage and Flood Control District at 455-6277.

UDFCD ALERT BASE STATION SIGNIFICANT EVENT RUNOFF STATISTICS

| DeviceID | 1813 | 1813 | 1813 | 1813 | 1813 | 1813 | 1813 | 1813 | 1813 | 1813 | 1810 | 1810 |
|----------|-------|-------|-------|-------|-------|-------|-------|-------|-------|-------|--------|--------|
| StatType | max | max | tmax | min | min | tmin | mean | dif | vols | cnt | rain | racm |
| DataType | level | rated | level | level | rated | level | rated | level | rated | level | precip | precip |
| Units | ft | cfs | time | ft | cfs | time | cfs | ft | AF | # | in | in |
| 06/19/93 | | | | | | | | | | | | |
| 1200 | 0.14 | 23 | 06:42 | 0.14 | 23 | 06:42 | 23 | 0.00 | 4 | 0 | 0.00 | 0.00 |
| 1000 | 0.14 | 23 | 06:42 | 0.14 | 23 | 06:42 | 23 | 0.00 | 4 | 0 | 0.00 | 0.00 |
| 0800 | 0.23 | 61 | 06:38 | 0.14 | 23 | 06:42 | 32 | -0.09 | 5 | 4 | 0.00 | 0.00 |
| 0600 | 0.23 | 61 | 19:31 | 0.23 | 61 | 19:31 | 61 | 0.00 | 10 | 0 | 0.00 | 0.00 |
| 0400 | 0.23 | 61 | 19:31 | 0.23 | 61 | 19:31 | 61 | 0.00 | 10 | 0 | 0.00 | 0.00 |
| 0200 | 0.23 | 61 | 19:31 | 0.23 | 61 | 19:31 | 61 | 0.00 | 10 | 0 | 0.00 | 0.00 |
| 06/18/93 | | | | | | | | | | | | |
| 2400 | 0.23 | 61 | 19:31 | 0.23 | 61 | 19:31 | 61 | 0.00 | 10 | 0 | 0.00 | 0.00 |
| 2200 | 0.23 | 61 | 19:31 | 0.23 | 61 | 19:31 | 61 | 0.00 | 10 | 0 | 0.00 | 0.00 |
| 2000 | 0.33 | 120 | 18:27 | 0.23 | 61 | 19:31 | 106 | -0.09 | 18 | 2 | 0.00 | 0.00 |
| 1800 | 0.33 | 120 | 14:20 | 0.33 | 120 | 14:20 | 120 | 0.00 | 20 | 0 | 0.00 | 1.02 |
| 1600 | 0.33 | 120 | 14:20 | 0.33 | 120 | 14:20 | 133 | -0.09 | 22 | 1 | 0.00 | 1.02 |
| 1400 | 0.42 | 199 | 10:24 | 0.42 | 199 | 10:24 | 199 | 0.00 | 33 | 0 | 0.00 | 1.02 |
| 1200 | 0.42 | 199 | 10:24 | 0.42 | 199 | 10:24 | 220 | -0.09 | 36 | 1 | 0.00 | 1.02 |
| 1000 | 0.51 | 306 | 07:12 | 0.51 | 306 | 07:12 | 306 | 0.00 | 51 | 0 | 0.04 | 1.02 |
| 0800 | 0.60 | 397 | 06:27 | 0.51 | 306 | 07:12 | 361 | -0.09 | 60 | 2 | 0.00 | 0.98 |
| 0600 | 0.60 | 397 | 23:54 | 0.60 | 397 | 23:54 | 397 | 0.00 | 66 | 0 | 0.08 | 0.98 |
| 0400 | 0.60 | 397 | 23:54 | 0.60 | 397 | 23:54 | 397 | 0.00 | 66 | 0 | 0.00 | 0.91 |
| 0200 | 0.60 | 397 | 23:54 | 0.60 | 397 | 23:54 | 397 | 0.00 | 66 | 0 | 0.04 | 0.91 |
| 06/17/93 | | | | | | | | | | | | |
| 2400 | 0.60 | 397 | 23:54 | 0.42 | 199 | 22:05 | 242 | 0.27 | 40 | 3 | 0.31 | 0.87 |
| 2200 | 0.33 | 120 | 19:50 | 0.33 | 120 | 19:50 | 120 | 0.00 | 20 | 0 | 0.04 | 0.55 |
| 2000 | 0.33 | 120 | 19:50 | 0.23 | 61 | 18:27 | 66 | 0.09 | 11 | 2 | 0.00 | 0.51 |
| 1800 | 0.23 | 61 | 17:53 | 0.14 | 23 | 17:05 | 15 | 0.18 | 3 | 2 | 0.51 | 0.51 |
| 1600 | 0.05 | 5 | 06:27 | 0.05 | 5 | 06:27 | 5 | 0.00 | 1 | 0 | 0.00 | 0.00 |
| 1400 | 0.05 | 5 | 06:27 | 0.05 | 5 | 06:27 | 5 | 0.00 | 1 | 0 | 0.00 | 0.00 |
| TOTALS: | 0.60 | 397 | 23:54 | 0.05 | 5 | 06:27 | 145 | | 574 | 17 | 1.02 | |



CAVEAT: The data on this page does not represent an official record. The ALERT database contains a certain amount of erroneous data and therefore, the above summary should not be considered accurate without further verification (Ref: UDFCD Disclaimer Notice). Limited efforts have been made to identify erroneous data. If further documentation is desired, contact the Urban Drainage and Flood Control District at 455-6277.

UDFCD ALERT BASE STATION 1993 WEEKLY RUNOFF STATISTICS

UDFCD ALERT Base Station & Weather Bulletin Board

Date Time
01/17/94 15:17:42

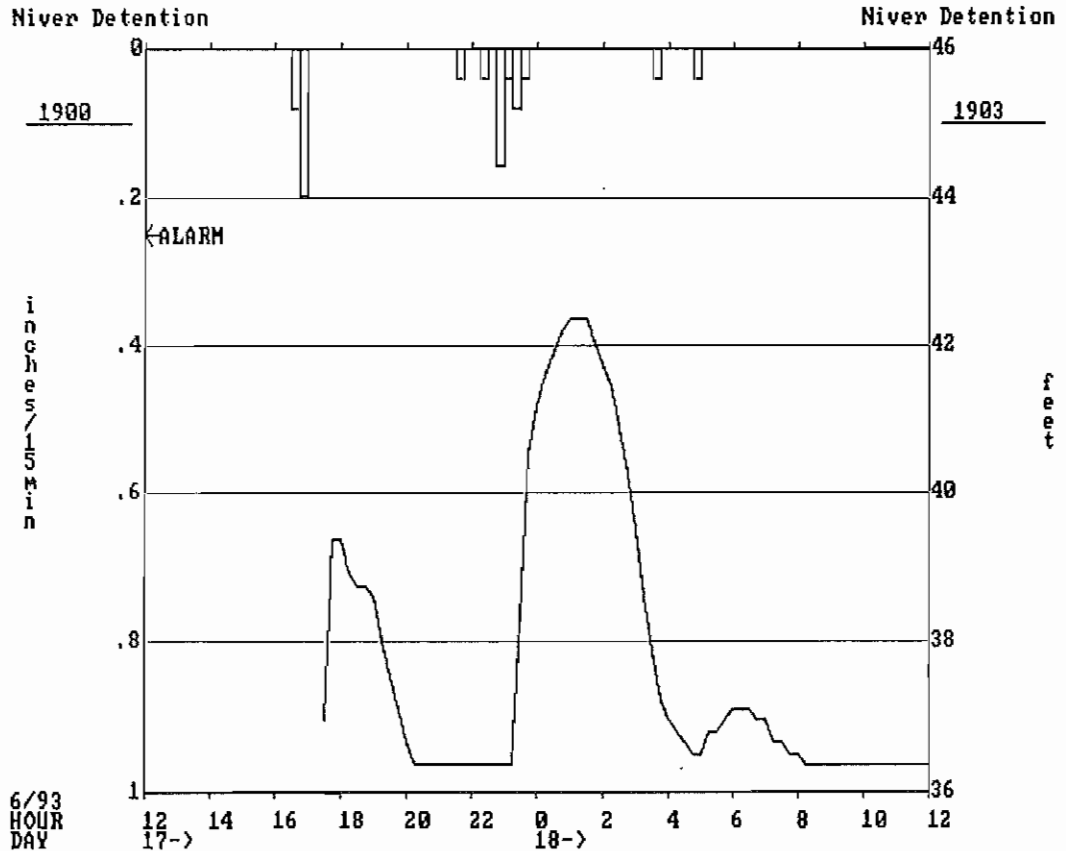
| DeviceID | 1903 | 1903 | 1903 | 1903 | 1903 | 1903 | 1903 | 1903 | 1903 | 1903 | 1903 | 1900 |
|--------------------|-------|-------|----------|-------|-------|-------|----------|-------|-------|-------|-------|--------|
| StatType | max | max | dmax | tmax | min | min | dmin | tmin | mean | vols | cnt | rain |
| DataType | level | rated | level | level | level | rated | level | level | rated | rated | level | precip |
| Units | ft | cfs | date | time | ft | cfs | date | time | cfs | AF | # | in |
| 7 days at 24:00:00 | | | | | | | | | | | | |
| 10/02/93 | --- | --- | --- | --- | --- | --- | --- | --- | --- | --- | 0 | 0.00 |
| 09/25/93 | --- | --- | --- | --- | --- | --- | --- | --- | --- | --- | 0 | 0.00 |
| 09/18/93 | --- | --- | --- | --- | --- | --- | --- | --- | --- | --- | 0 | 0.39 |
| 09/11/93 | --- | --- | --- | --- | --- | --- | --- | --- | --- | --- | 0 | 0.16 |
| 09/04/93 | --- | --- | --- | --- | --- | --- | --- | --- | --- | --- | 0 | 0.04 |
| 08/28/93 | 36.4 | 24 | 08/17/93 | 22:55 | 36.4 | 24 | 08/17/93 | 22:55 | 24 | 329 | 0 | 0.00 |
| 08/21/93 | 36.8 | 26 | 08/17/93 | 22:26 | 36.4 | 24 | 08/17/93 | 22:55 | 24 | 333 | 4 | 0.12 |
| 08/14/93 | 36.5 | 24 | 08/11/93 | 13:45 | 36.5 | 24 | 08/11/93 | 13:45 | 24 | 338 | 1 | 0.31 |
| 08/07/93 | --- | --- | --- | --- | --- | --- | --- | --- | --- | --- | 0 | 0.00 |
| 07/31/93 | --- | --- | --- | --- | --- | --- | --- | --- | --- | --- | 0 | 0.00 |
| 07/24/93 | 36.4 | 24 | 07/14/93 | 05:47 | 36.4 | 24 | 07/14/93 | 05:47 | 24 | 329 | 0 | 0.00 |
| 07/17/93 | 40.4 | 41 | 07/13/93 | 21:28 | 36.4 | 24 | 07/14/93 | 05:47 | 24 | 340 | 29 | 1.02 |
| 07/10/93 | 36.5 | 24 | 07/03/93 | 11:01 | 36.5 | 24 | 07/03/93 | 11:01 | 24 | 338 | 0 | 0.00 |
| 07/03/93 | 36.5 | 24 | 07/03/93 | 11:01 | 36.5 | 24 | 07/03/93 | 11:01 | 24 | 338 | 1 | 0.08 |
| 06/26/93 | 36.4 | 24 | 06/18/93 | 08:08 | 36.4 | 24 | 06/18/93 | 08:08 | 24 | 329 | 0 | 0.00 |
| 06/19/93 | 42.4 | 47 | 06/18/93 | 00:54 | 36.4 | 24 | 06/18/93 | 08:08 | 24 | 338 | 82 | 0.79 |
| 06/12/93 | 41.2 | 44 | 06/07/93 | 05:11 | 36.4 | 24 | 06/07/93 | 07:29 | 24 | 333 | 42 | 0.28 |
| 06/05/93 | 38.2 | 32 | 06/03/93 | 03:54 | 36.4 | 24 | 06/03/93 | 05:14 | 24 | 335 | 16 | 0.20 |
| 05/29/93 | 36.5 | 24 | 05/26/93 | 14:24 | 36.5 | 24 | 05/26/93 | 14:24 | 24 | 333 | 1 | 0.12 |
| 05/22/93 | 36.4 | 24 | 05/18/93 | 13:58 | 36.4 | 24 | 05/18/93 | 13:58 | 24 | 329 | 1 | 0.28 |
| 05/15/93 | 36.4 | 24 | 05/07/93 | 17:38 | 36.4 | 24 | 05/07/93 | 17:38 | 24 | 329 | 0 | 0.00 |
| 05/08/93 | 36.7 | 25 | 05/07/93 | 16:36 | 36.4 | 24 | 05/07/93 | 17:38 | 25 | 344 | 3 | 0.08 |
| 05/01/93 | 36.4 | 24 | 04/24/93 | 13:02 | 36.4 | 24 | 04/24/93 | 13:02 | 24 | 329 | 0 | 0.00 |
| 04/24/93 | 37.1 | 27 | 04/24/93 | 10:37 | 36.4 | 24 | 04/24/93 | 13:02 | 24 | 329 | 6 | 0.31 |
| 04/17/93 | 36.8 | 26 | 04/13/93 | 02:26 | 36.4 | 24 | 04/13/93 | 04:16 | 24 | 329 | 4 | 0.20 |
| 04/10/93 | 36.4 | 24 | 04/04/93 | 15:49 | 36.4 | 24 | 04/04/93 | 15:49 | 24 | 329 | 1 | 0.20 |
| 04/03/93 | --- | --- | --- | --- | --- | --- | --- | --- | --- | --- | 0 | --- |
| TOTALS: | 42.4 | 47 | 06/18/93 | 00:54 | 36.4 | 24 | 04/04/93 | 15:49 | 24 | 6331 | 191 | 4.57 |

| SENSOR NUMBER | STATION NAME | SENSOR TYPE |
|---------------|-----------------|----------------|
| 1903 | Niver Detention | Water Level PT |
| 1900 | Niver Detention | Precipitation |

CAVEAT: The data on this page does not represent an official record. The ALERT database contains a certain amount of erroneous data and therefore, the above summary should not be considered accurate without further verification (Ref: UDFCD Disclaimer Notice). Limited efforts have been made to identify erroneous data. If further documentation is desired, contact the Urban Drainage and Flood Control District at 455-6277.

UDFCD ALERT BASE STATION SIGNIFICANT EVENT RUNOFF STATISTICS

| DeviceID | 1903 | 1903 | 1903 | 1903 | 1903 | 1903 | 1903 | 1903 | 1903 | 1903 | 1900 | 1900 |
|----------|-------|-------|-------|-------|-------|-------|-------|-------|-------|-------|--------|--------|
| StatType | max | max | tmax | min | min | tmin | mean | dif | vols | cnt | rain | racm |
| DataType | Level | rated | level | level | rated | level | rated | level | rated | level | precip | precip |
| Units | ft | cfs | time | ft | cfs | time | cfs | ft | AF | # | in | in |
| 06/18/93 | | | | | | | | | | | | |
| 1200 | 36.4 | 24 | 08:08 | 36.4 | 24 | 08:08 | 24 | 0.0 | 2 | 0 | 0.00 | 0.00 |
| 1100 | 36.4 | 24 | 08:08 | 36.4 | 24 | 08:08 | 24 | 0.0 | 2 | 0 | 0.00 | 0.00 |
| 1000 | 36.4 | 24 | 08:08 | 36.4 | 24 | 08:08 | 24 | 0.0 | 2 | 0 | 0.00 | 0.00 |
| 0900 | 36.4 | 24 | 08:08 | 36.4 | 24 | 08:08 | 24 | -0.1 | 2 | 1 | 0.00 | 0.75 |
| 0800 | 36.7 | 25 | 07:13 | 36.5 | 24 | 07:35 | 25 | -0.5 | 2 | 2 | 0.00 | 0.75 |
| 0700 | 37.0 | 26 | 06:37 | 36.8 | 26 | 06:33 | 27 | -0.2 | 2 | 2 | 0.00 | 0.75 |
| 0600 | 37.1 | 27 | 05:46 | 36.8 | 26 | 05:09 | 26 | 0.6 | 2 | 3 | 0.00 | 0.75 |
| 0500 | 36.8 | 26 | 04:04 | 36.5 | 24 | 04:40 | 25 | -0.5 | 2 | 3 | 0.04 | 0.75 |
| 0400 | 39.4 | 37 | 03:02 | 37.0 | 26 | 03:53 | 31 | -2.5 | 3 | 13 | 0.04 | 0.71 |
| 0300 | 41.6 | 45 | 02:04 | 39.5 | 38 | 02:58 | 42 | -2.2 | 4 | 14 | 0.00 | 0.67 |
| 0200 | 42.0 | 46 | 01:35 | 41.7 | 45 | 01:53 | 47 | -0.6 | 4 | 3 | 0.00 | 0.67 |
| 0100 | 42.4 | 47 | 00:54 | 41.3 | 44 | 00:00 | 46 | 1.2 | 4 | 8 | 0.00 | 0.67 |
| 06/17/93 | | | | | | | | | | | | |
| 2400 | 41.2 | 44 | 23:56 | 37.2 | 28 | 23:20 | 34 | 4.8 | 3 | 10 | 0.16 | 0.67 |
| 2300 | 36.4 | 24 | 20:10 | 36.4 | 24 | 20:10 | 24 | 0.0 | 2 | 0 | 0.20 | 0.51 |
| 2200 | 36.4 | 24 | 20:10 | 36.4 | 24 | 20:10 | 24 | 0.0 | 2 | 0 | 0.04 | 0.31 |
| 2100 | 36.5 | 24 | 20:03 | 36.4 | 24 | 20:10 | 24 | -0.3 | 2 | 2 | 0.00 | 0.28 |
| 2000 | 38.5 | 33 | 19:01 | 36.7 | 25 | 19:56 | 29 | -2.0 | 2 | 12 | 0.00 | 0.28 |
| 1900 | 39.0 | 36 | 18:10 | 38.6 | 34 | 18:54 | 35 | -0.8 | 3 | 4 | 0.00 | 0.28 |
| 1800 | 39.4 | 37 | 17:41 | 37.0 | 26 | 17:23 | 31 | 2.4 | 3 | 5 | 0.00 | 0.28 |
| 1700 | --- | --- | --- | --- | --- | --- | --- | --- | --- | 0 | 0.28 | 0.28 |
| 1600 | --- | --- | --- | --- | --- | --- | --- | --- | --- | 0 | 0.00 | 0.00 |
| 1500 | --- | --- | --- | --- | --- | --- | --- | --- | --- | 0 | 0.00 | 0.00 |
| 1400 | --- | --- | --- | --- | --- | --- | --- | --- | --- | 0 | 0.00 | 0.00 |
| 1300 | --- | --- | --- | --- | --- | --- | --- | --- | --- | 0 | 0.00 | 0.00 |
| TOTALS: | 42.4 | 47 | 00:54 | 36.4 | 24 | 20:10 | 30 | | 47 | 82 | 0.75 | |



CAVEAT: The data on this page does not represent an official record. The ALERT database contains a certain amount of erroneous data and therefore, the above summary should not be considered accurate without further verification (Ref: UDFCD Disclaimer Notice). Limited efforts have been made to identify erroneous data. If further documentation is desired, contact the Urban Drainage and Flood Control District at 455-6277.

